

25X1

Approved For Release 2003/06/20 : CIA-RDP

TOP SECRET

P78T04759A008400010006-9

March 1968

25X1

These reports are part of a continuing series of Photographic Interpretation Briefs on Soviet Naval Bases and Shipyards, Pacific Ocean Fleet, Part 1, initially disseminated as March 1968.

25X1

Declass Review by NIMA/DOD

Approved For Release 2003/06/20 : CIA-RDP

TOP SECRET

P78T04759A008400010006-9

25X1

INTRODUCTION

This is the fifth of a series of Photographic Interpretation Briefs covering Soviet naval bases and shipyards in the Pacific Ocean Fleet region. This particular publication encompasses southeastern Siberia and Sakhalin Island. All naval facilities and all shipyards or boatyards which appear to be capable of building or repairing PT or greater size vessels are included in this study.

These brief reports are designed to provide basic facility inventory information in a prescribed geographic area. Previously published NPIC studies of certain significant targets within the area are not superceded by this series.

Each brief will contain identification and reference data, a brief summary of facilities, an annotated photograph, and a locator map of the installation.

Additional groups, which will be published later for incorporation into this basic document, will be accompanied by an updated introduction and index. The final group will contain a complete index and area locator map.

INDEX

	Page
Aleksandrovsk-Sakhalinskiy Boatyard	115
Baykovo Boatyard	117
Blagoveshchensk KGB Base	49
Blagoveshchensk Shipyard Sudobelf	89
Blagoveshchensk Shipyard Lenin	91
Bukhta Abrek Naval Base Promyslovka	1
Bukhta Vityaz Submarine Base	93
Chekhov Boatyard	119
Dunay Naval Missile Storage	3
Dunay Naval Storage Depot, Putyatina Island	5
Dunay Submarine Base Bukhta Konyuskovo	95
Dunay Submarine Base Bukhta Razboynik	97
Knabarovsk Naval Ammunition Depot Osipovskiy Harbor North	51
Knabarovsk Naval Base Ostrov Zayachiy	53
Knabarovsk Naval Headquarters Amur River Flotilla	55
Knabarovsk Naval Ship Repair Yard Amurflot	57
Knabarovsk Shipyard Amur Arutozat 876	59
Knabarovsk Shipyard Osipovskiy Kirov 368	61
Knabarovsk Shipyard Ussuri South	63
Knabarovsk Shipyard Zavachiy	65
Kholmok Shipyard	121
Komsomolsk Shipyard Amur 199	67
Korsakov Naval Base	123
Korsakov Naval Base South	125
Nakhodka Petroleum Products Storage	7
Nakhodka Probable KGB Base	99
Nakhodka Shipyard	9
Nakhodka Ship Repair Yard	11
Novelsk Naval Base	127
Novelsk Ship Repair Yard	129
Nikolayevsk Shipyard	101
Nikolayevsk Shipyard 3	103
Petrovka Shipyard	13
Posyet Naval Base	131
Primorsk Naval Facility	105
Sokolovka Shipyard	107
Sovetskaya Gavan Missile Patrol Boat Base	69
Sovetskaya Gavan Naval Barracks, Minchakova Peninsula	109
Sovetskaya Gavan Naval Base and Shipyard 263	71
Sovetskaya Gavan Naval Facility Bukhta Severnaya	73
Sovetskaya Gavan Naval Storage Depot	75
Sovetskaya Gavan Naval Torpedo Depot PUG	77

25X1

Approved For Release 2003/06/20 : CIA-RDP78T04759A008400010006-9

TOP SECRET

25X1

INDEX (Continued)

Page

Sovetskaya Gavan Petroleum Storage Rubkino North UG	79
Sovetskaya Gavan Petroleum Storage Rubkino South PUG	81
Sovetskaya Gavan Reserve Fleet Base	83
Sovetskaya Gavan Shipyard Byaude	111
Sovetskaya Gavan Shipyard 1	85
Sovetskaya Gavan Submarine Base	87
Tomari Boatyard	133

25X9

Vladimir Submarine Base	17
Vladimir Torpedo Boat Base	19
Vladivostok/Bukhta Patrokl Seaplane Station	21
Vladivostok Missile Patrol Boat Base	23
Vladivostok Naval Base Bukhta Novik	25
Vladivostok Naval Base Bukhta Paris	27
Vladivostok Naval Base and Shipyard 202	29
Vladivostok Petroleum Storage Mys Lagernyy	31
Vladivostok Shipyard Bukhta Diomid	33
Vladivostok Ship Repair Yard	35
Vladivostok Shipyard Ulis (Bystry)	37
Vladivostok Submarine Base Bukhta Ulisa	39
Zaliv Olga Naval Base	113
Zaliv Strelok Naval Missiles Storage Pavlovskogo	41
Zaliv Strelok Submarine Base Pavlovskogo	43
Zaliv Vladimira Port Facilities	45
Zaliv Vostok Naval Base Livadiya	47

Approved For Release 2003/06/20 : CIA-RDP78T04759A008400010006-9

TOP SECRET

25X1

25X1

25X1

NATIONAL PHOTOGRAPHIC INTERPRETATION CENTER

NAME

Aleksandrovsk-Sakhalinskiy Boatyard

COUNTRY	GEO COORDINATES	WAC	NPIC NO	COMOR NO
USSR	50-53-55N 142-08-40E	0205		

25X1A

25X1D

USATC, Series

25X1C

200, Sheet M0205-6HL, 3d ed, Dec 66 (S/

NPIC Proj 11481AT/7

25X1C

On the west edge of Aleksandrovsk-Sakhalinskiy at the mouth of a small river.

25X1

Facilities at this minor yard include a marine railway, 4 medium ship buildings, numerous small support buildings, and at least 4 fenced open storage areas. Two of the shop buildings are located on the site of a reported seaplane station.

25X5




25X1

25X1

Approved For Release 2003/06/20 : CIA-RDP78T04759A008400010006-9

TOP SECRET

25X1



ALEKSANDROVSK-SAKHALINSKIY BOATYARD, USSR

25X1

- 116 -

Approved For Release 2003/06/20 : CIA-RDP78T04759A008400010006-9

TOP SECRET

25X1

25X1

Approved For Release 2003/06/20 : CIA-RDP78T04759A008400010006-9

~~TOP SECRET~~

25X1

NATIONAL PHOTOGRAPHIC INTERPRETATION CENTER

NAME

Baykovo Boatyard

COUNTRY	GEO COORDINATES	WAC	BE NO	NPIC NO	COMOR NO
USSR	47-26-52N 141-58-05E	0281			

25X1D

[REDACTED]; USATC, Series 200,

25X1C

Sheet M0281-2HL, 3d ed, Feb 66 (S/

[REDACTED] NPIC Proj 11481AT/7

25X1

25X1A

1 nm NNW of Chekhov railroad station, adjacent to Baykovo Port
Facilities [REDACTED]

Facilities at this minor repair yard include a probable end-haul
marine railway, 2 large shop buildings, and 7 smaller buildings.

25X5

- 137 -

Approved For Release 2003/06/20 : CIA-RDP78T04759A008400010006-9

~~TOP SECRET~~

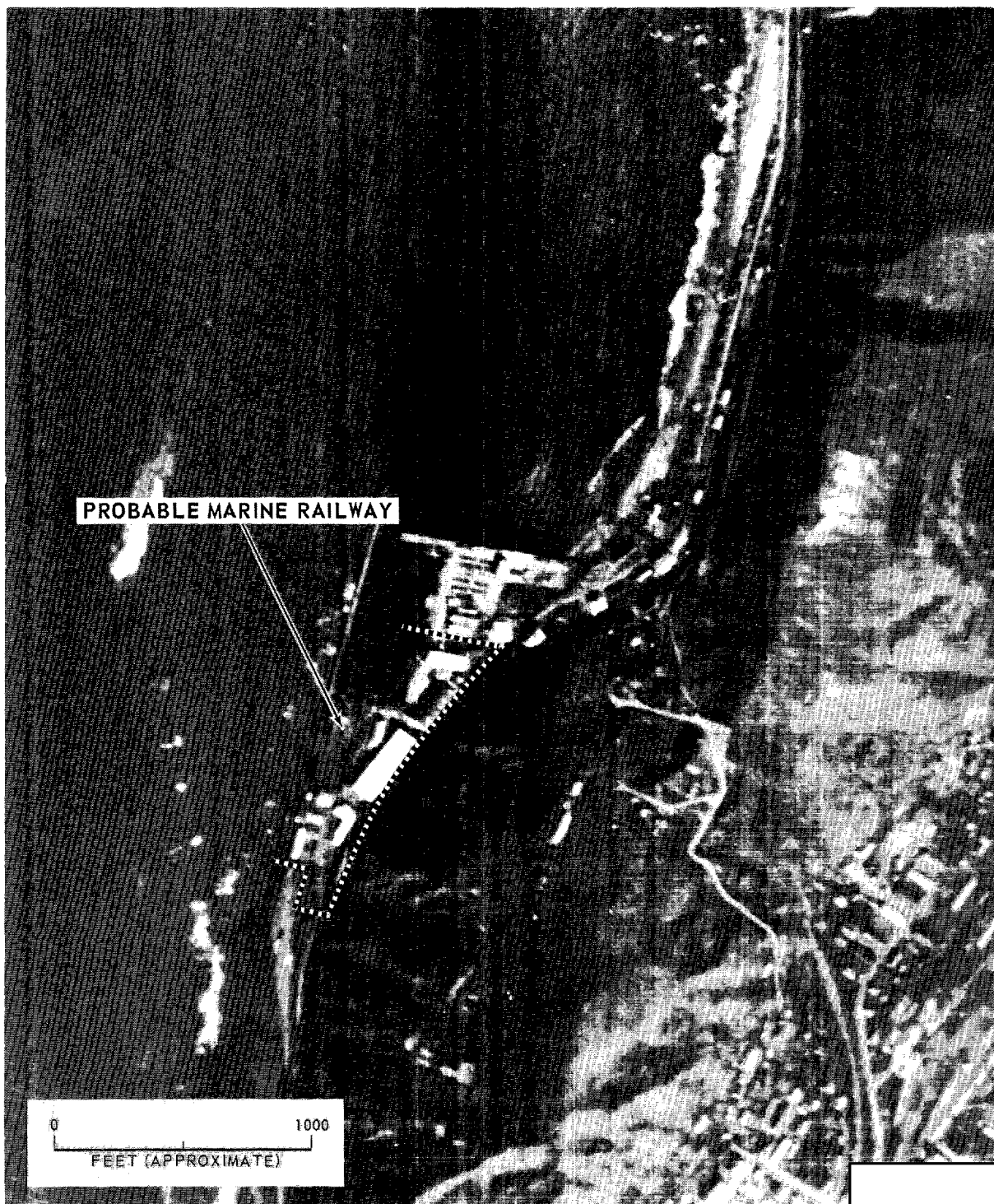
25X1

25X1

Approved For Release 2001/06/20 : CIA-RDP78T04759A008400010006-9

TOP SECRET

25X1



BAYKOVO BOATYARD, USSR

25X1

Approved For Release 2001/06/20 : CIA-RDP78T04759A008400010006-9

TOP SECRET

25X1

25X1

25X1

NATIONAL PHOTOGRAPHIC INTERPRETATION CENTER

NAME

Chekhov Boatyard

COUNTRY	GEO COORDINATES	WAC	BE NO	NPIC NO	COMOR NO
USSR	47-26-08N 141-58-37E	0281			

25X1D

[REDACTED]; USAEC, Series 200,
Sheet M0281-2HL, 3d ed, Feb 66 (S/ [REDACTED])
NPIC Proj 11481A [REDACTED]


25X1C

25X1

In the SW sector of Chekhov.

Facilities at this minor repair yard include a probable end-haul
marine railway, a basin, a fabrication building, 5 shops, and numerous
small support buildings.

25X5



25X1

25X1

25X1

TOP SECRET
Approved For Release 2009/06/29 : CIA-RDP78T04759A008400010006-9



25X1

CHEKHOV BOATYARD, USSR

TOP SECRET
Approved For Release 2009/06/29 : CIA-RDP78T04759A008400010006-9

25X1

25X1D

Approved For Release 2003/06/20 : CIA-RDP78T04759A008400010006-9

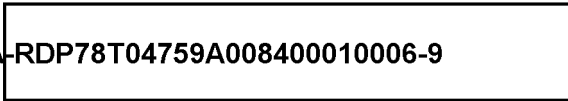
Next 7 Page(s) In Document Exempt

Approved For Release 2003/06/20 : CIA-RDP78T04759A008400010006-9

25X1



TOP SECRET



25X1

NATIONAL PHOTOGRAPHIC INTERPRETATION CENTER

NAME

Nevelsk Ship Repair Yard

COUNTRY	GEO COORDINATES	WAC	EE NO	NPIC NO	COMOR NO
USSR	46-39-50N 141-51-30E	0281			

25X1D

[Redacted]; USATC, Series

200, Sheet M0281-07HL, 2d ed, May 63 (S/ [Redacted])


25X1C

[Redacted]; NPIC Proj 11481AT/7

25X1


On the south edge of the city of Nevelsk.

Facilities at this minor yard include a graving dock, a basin, quayed shoreline, 6 shop buildings, and numerous small support buildings.



25X5

TOP SECRET




25X1

25X1

Approved For Release 2001/06/20 : CIA-RDP78T04759A008400010006-9

~~TOP SECRET~~

25X1



NEVELSK SHIP REPAIR YARD, USSR

25X1

Approved For Release 2001/06/20 : CIA-RDP78T04759A008400010006-9

~~TOP SECRET~~

25X1

25X1

Approved For Release 2003/06/20 : CIA-RDP78T04759A008400010006-9

TOP SECRET

25X1

NATIONAL PHOTOGRAPHIC INTERPRETATION CENTER

NAME

Pogyet Naval Base

COUNTRY	GEO COORDINATES	WAC	NPIC NO	COMOR NO
USSR	42-38N 130-48E	0290	5	

25X1A

25X1D

[REDACTED]; USATC, Series

25X1C

200, Sheet M0290-10HL, 4th ed, Jul 67 (S/

[REDACTED]; NPIC Proj 11481AT/7

25X1

3.4 NM south of Kraskino on the south edge of Pogyet.

Facilities at this minor base consist of an L-head pier, an administrative building, and approximately 10 small support buildings.

25X5

Approved For Release 2003/06/20 : CIA-RDP78T04759A008400010006-9

TOP SECRET


25X1

25X1

Approved For Release 2003/09/29 : CIA-RDP78T04759A008400010006-9

~~TOP SECRET~~

25X1



POSYET NAVAL BASE, USSR

25X1

Approved For Release 2003/09/29 : CIA-RDP78T04759A008400010006-9

~~TOP SECRET~~

25X1

25X1

Approved For Release 2003/06/20 : CIA-RDP78T04759A008400010006-9

~~TOP SECRET~~

25X1

NATIONAL PHOTOGRAPHIC INTERPRETATION CENTER

NAME

Tomari Boatyard

COUNTRY

GEO COORDINATES

WAC

BE NO

NPIC NO

COMOR NO

USSR

47-48-20N 142-04-50E

0281

25X1D

USATC, Series 200,

25X1C

Sheet M0281-2HL, 3d ed, Feb 66, (S/


NPIC Proj 11481AT/7

25X1

On the west edge of an unnamed village 2.5 KM north of Tomari, adjacent to a small port facility.

Facilities at this minor repair yard include a probable end-haul marine railway and 4 medium size buildings.

25X5



- 13 -

Approved For Release 2003/06/20 : CIA-RDP78T04759A008400010006-9

~~TOP SECRET~~

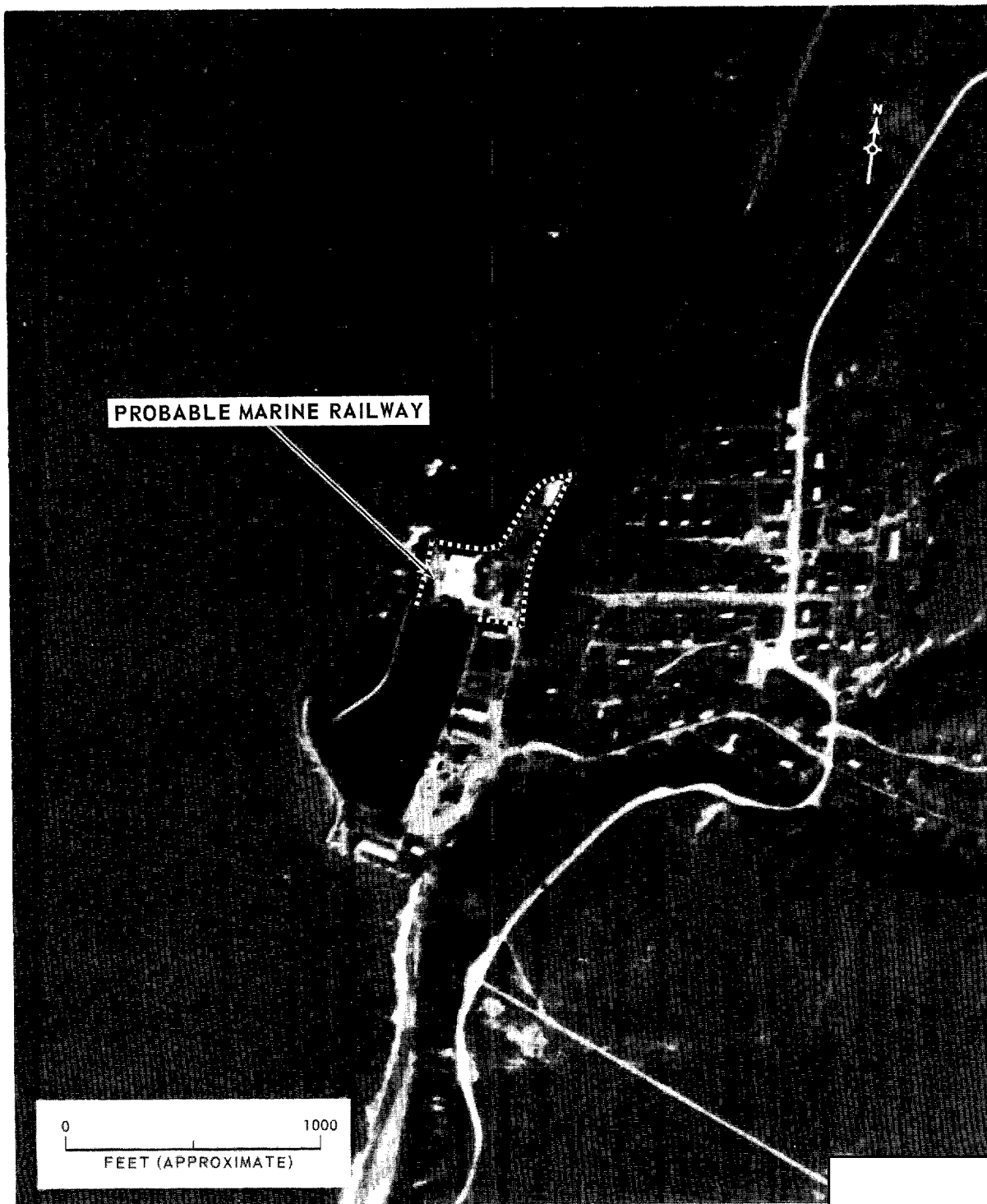
25X1

25X1

Approved For Release 2003/06/20 : CIA-RDP78T04759A008400010006-9

TOP SECRET

25X1



TOMARI BOATYARD, USSR

25X1

Approved For Release 2003/06/20 : CIA-RDP78T04759A008400010006-9

TOP SECRET

25X1

25X1

Approved For Release 2003/06/20 : CIA-RDP78T04759A008400010006-9

Approved For Release 2003/06/20 : CIA-RDP78T04759A008400010006-9