

~~TOP SECRET~~



PHOTOGRAPHIC INTERPRETATION REPORT



SA-3 MISSILE SITE DEPLOYMENT
DURING 1969
USSR

25X1

MARCH 1970
COPY 117
6 PAGES
PIR-007/70

25X1

GROUP 1: EXCLUDED FROM
AUTOMATIC DOWNGRADING
AND DECLASSIFICATION

~~TOP SECRET~~

Page Denied

TOP SECRET RUFF

SA-3 MISSILE SITE DEPLOYMENT, USSR DURING 1969

ABSTRACT

During 1969 the USSR increased its SA-3 missile site deployment about 57 percent over the number deployed at the end of 1968. Ninety-two new Soviet sites were identified on 1969 photography, for a total of 254 SA-3 missile sites. This report contains a location map and six additional maps keyed to a table giving construction status, occupancy, identification, and negation dates of sites deployed in 1969.

BASIC DESCRIPTION

New sites were constructed in all areas having previous SA-3 deployment, with the exception of Vladivostok. An SA-3 barrier has been constructed along the Baltic coast from Leningrad to the Polish border. There has been a heavy deployment of point defenses along the Black Sea and in the areas of Brest, Kiev, Khabarovsk, and Svobodnyy. Other point defenses which have been augmented include Moscow, Murmansk, Severodvinsk, Plesetsk, Olenegorsk, Petropavlovsk, and Baku. Deployment patterns for the following sites cannot be determined: one site at Minsk; one site at Ignat-Yevka, along the Chinese border; and one site at Tbilisi. The construction status, occupancy, identification, and negation dates of all sites deployed in 1969 are shown in Table 1. Sixteen sites were not identified during exploitation of the mission on which they were first imaged. These cases are noted in the remarks column of Table 1.

Table 1. Data Pertaining to SA-3 Sites Identified in USSR During 1969

ITEM	NAME & DESIGNATOR	OCCUPANCY STATUS*	CONSTRUCTION STATUS*	REMARKS**
1	Murmansk D04-3	O	C	
2	Murmansk B02-3	O	C	1
3	Olenegorsk B11-3	O	C	
4	Severodvinsk A24-3	U	Ucon	2
5	Severodvinsk A23-3	U	Ucon	
6	Plesetsk B05-3	O	C	3
7	Rakvere C06-3	O	C	
8	Rakvere C02-3	O	C	
9	Tapa B03-3	O	C	
10	Tallinn C07-3	O	C	
11	Tallinn A02-3	O	C	
12	Tallinn A22-3	O	C	
13	Tallinn C27-3	O	C	
14	Haapsalu B03-3	O	C	
15	Haapsalu A02-3	O	C	
16	Haapsalu A24-3	O	C	
17	Haapsalu C21-3	O	C	
18	Kuressaare C03-3	O	C	
19	Kuressaare B34-3	O	C	4
20	Kuressaare B31-3	O	C	4
21	Parnu A33-3	U	Ucon	
22	Parnu B24-3	U	Ucon	
23	Ventspils A06-3	O	C	
24	Riga B03-3	O	C	
25	Riga C28-3	O	C	
26	Riga C26-3	O	C	
27	Riga C25-3	U	Ucon	
28	Jelgava B28-3	O	Ucon	
29	Siauliai A05-3	U	Ucon	
30	Siauliai A24-3	O	C	
31	Liepaja B01-3	O	C	
32	Klaipeda B14-3	O	C	
33	Kaliningrad C30-3	U	Ucon	
34	Kaliningrad A33-3	U	Ucon	

25X1
25X1

TOP SECRET RUFF

25X1

TOP SECRET RUFF


25X1

25X1

35 Kaliningrad B16-3	U	Ucon	
36 Kaliningrad B11-3	U	C	
37 Kaunas A19-3	U	Ucon	
38 Moskva E07-3	U	C	
39 Minsk B22-3	U	C	
40 Bereza A31-3	O	C	5
41 Pruzhany B14-3	O	C	5
42 Pruzhany A14-3	U	C	5
43 Brest B02-3	O	C	6
44 Brest B25-3	U	Ucon	6
45 Brest A32-3	O	C	
46 Brest A18-3	U	Ucon	
47 Brest A02-3	Und	Ucon	
48 Brest A12-3	U	Ucon	
49 Kiyev A35-3	U	C	
50 Kivev A26-3	U	Ucon	
51 Kiyev B22-3	U	C	
52 Kiyev B08-3	U	Ucon	
53 Artsiz A22-3	U	C	
54 Odessa B06-3	U	C	
55 Nikolayev A22-3	O	Ucon	
56 Nikolayev A33-3	O	C	
57 Nikolayev A09-3	O	C	
58 Nikolayev A15-3	O	C	
59 Nikolayev A19-3	Und	Ucon	
60 Kherson A29-3	O	C	
61 Kherson A13-3	O	C	
62 Kherson A07-3	O	C	
63 Kakhovka A28-3	O	C	
64 Chernomorskoye A05-3	U	Ucon	
65 Chernomorskoye B22-3	U	Ucon	
66 Zaporozhye A20-3	Und	C	
67 Zaporozhye A27-3	U	C	
68 Zaporozhye A33-3	U	Ucon	
69 Zaporozhye A09-3	U	Ucon	
70 Zaporozhye A16-3	U	Ucon	7
71 Zaporozhye B16-3	U	Ucon	
72 Berdyansk A34-3	O	C	
73 Rostov A29-3	U	Ucon	
74 Rostov A06-3	U	Ucon	
75 Anapa D30-3	U	Ucon	
76 Anapa B36-3	O	Ucon	
77 Krymsk A30-3	O	C	
78 Tbilisi B20-3	U	C	
79 Ali Bayramly C10-3	O	C	8
80 Petropavlovsk B08-3	O	C	
81 Petropavlovsk A09-3	O	C	9
82 Petropavlovsk A15-3	U	C	
83 Petropavlovsk A16-3	U	C	
84 Malaya Sazanka C33-3	O	C	
85 Malaya Sazanka C28-3	O	C	
86 Ukraina B25-3	O	C	
87 Khabarovsk A35-3	O	C	10
88 Khabarovsk B27-3	O	C	
89 Khabarovsk B12-3	O	C	11
90 Khabarovsk B19-3	O	C	10
91 Khabarovsk C19-3	O	FD	
92 Ignat-Yevka A29-3	U	Ucon	

*Status as of first identification date
 **Mission and date on which site was targeted
 O = Occupied
 U = Unoccupied

C = Complete
 Und = Occupancy undetermined
 Ucon = Under construction
 FD = Field deployed



TOP SECRET RUFF

25X1

25X1

TOP SECRET RUFF

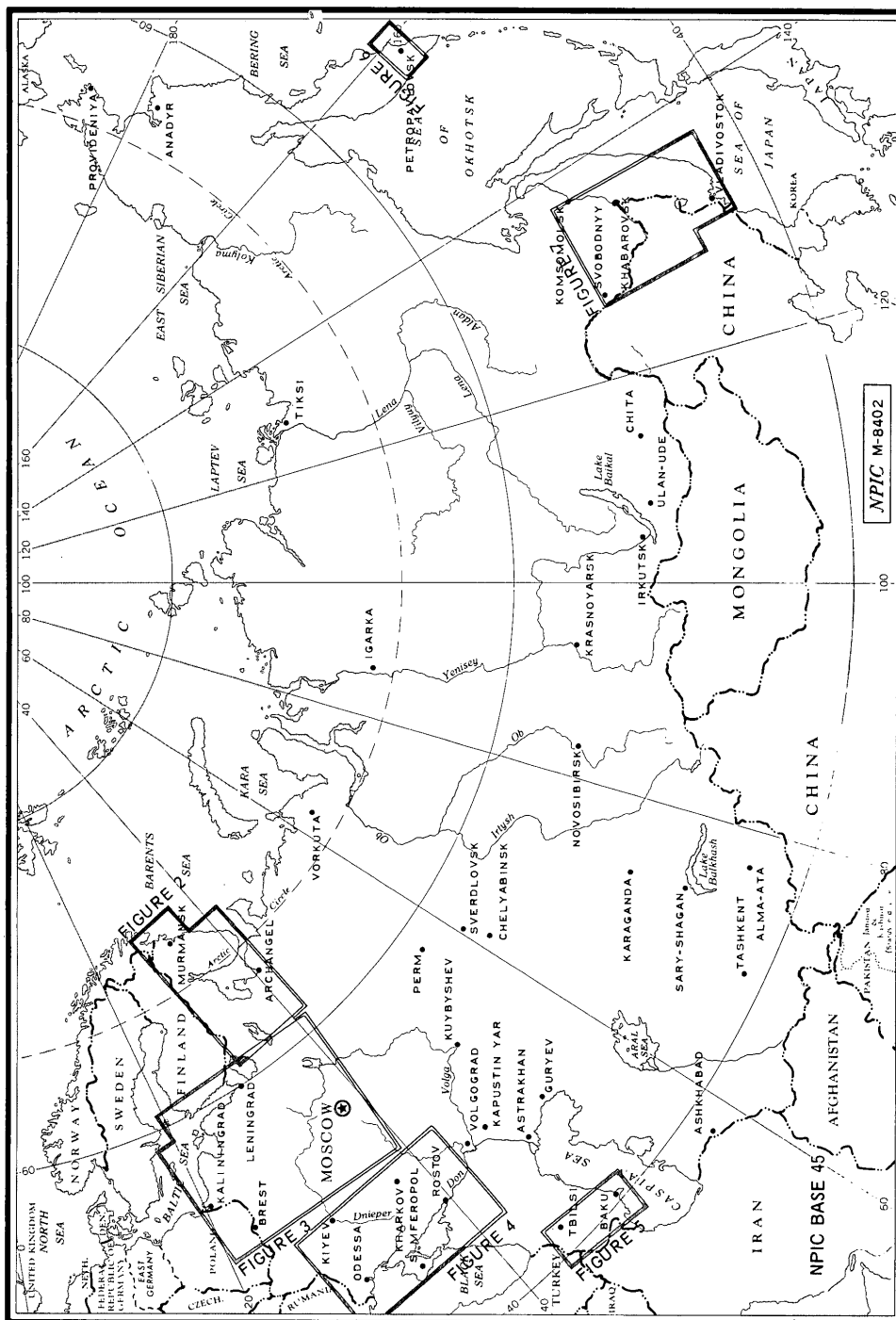


FIGURE 1. AREAS OF SA-3 DEPLOYMENT, USSR

TOP SECRET RUFF

TOP SECRET RUFF

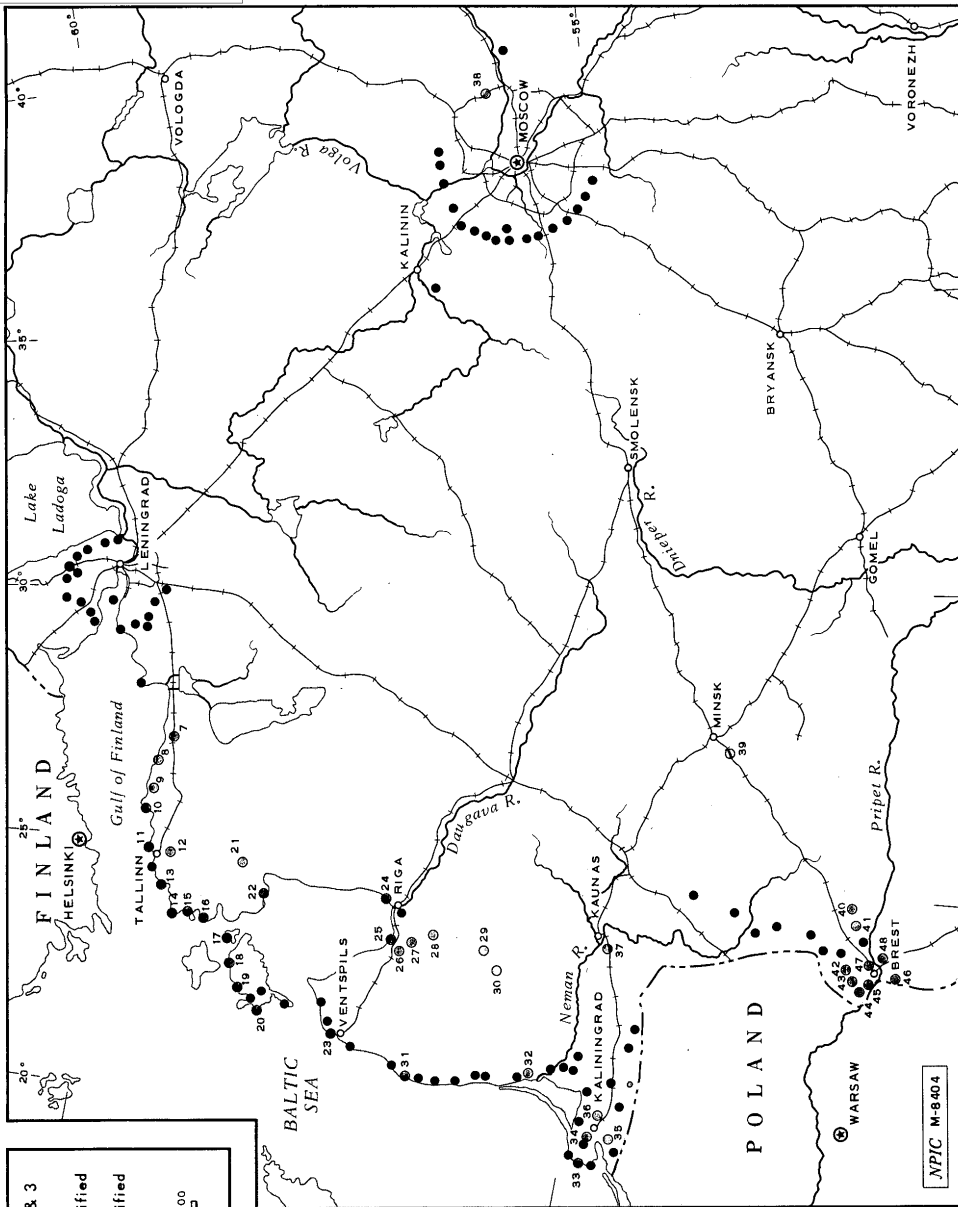


FIGURE 3. ITEMS 7-48, TABLE 1

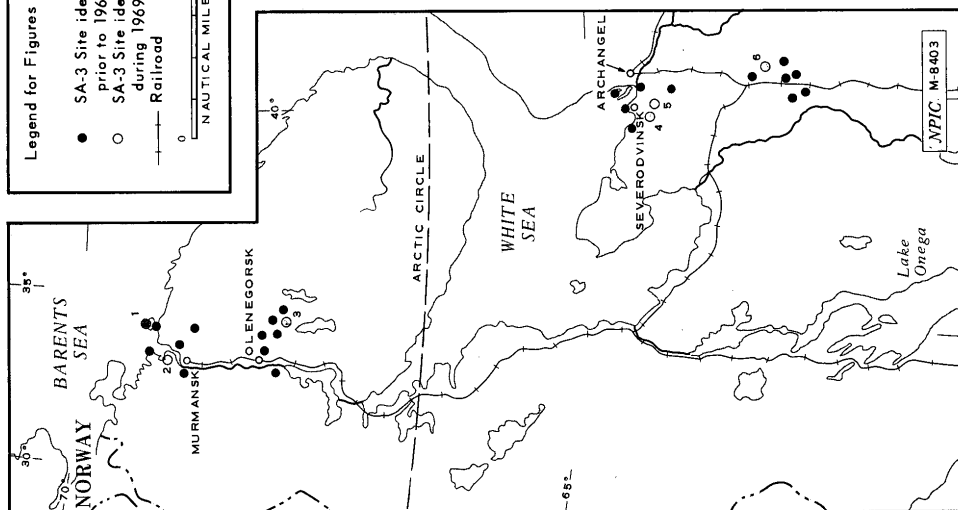


FIGURE 2. ITEMS 1-6, TABLE 1

TOP SECRET RUFF

TOP SECRET RUFF

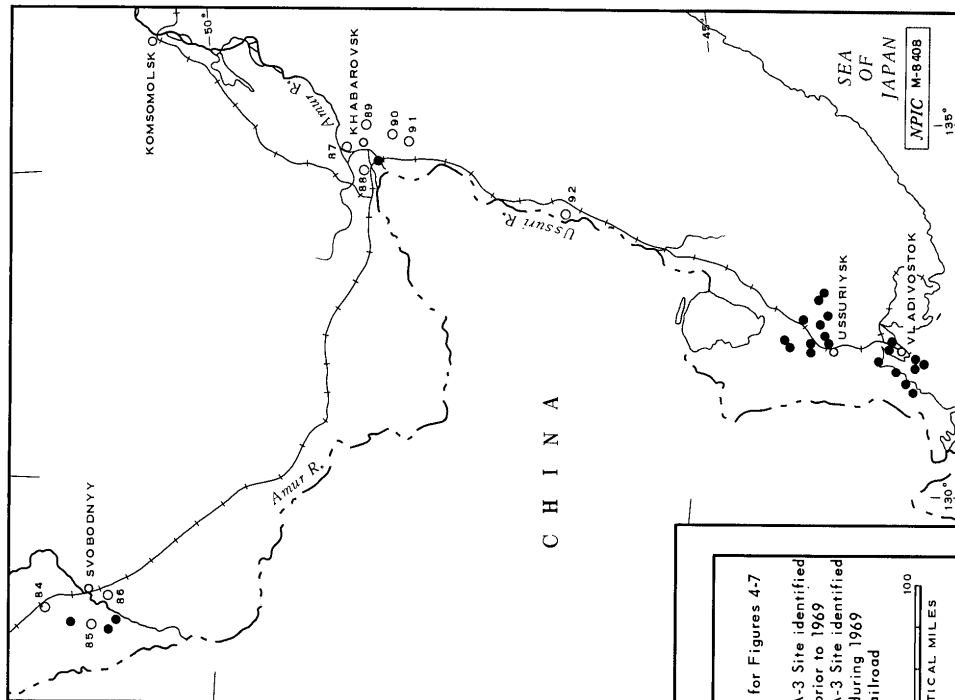


FIGURE 7. ITEMS 84-92, TABLE 1

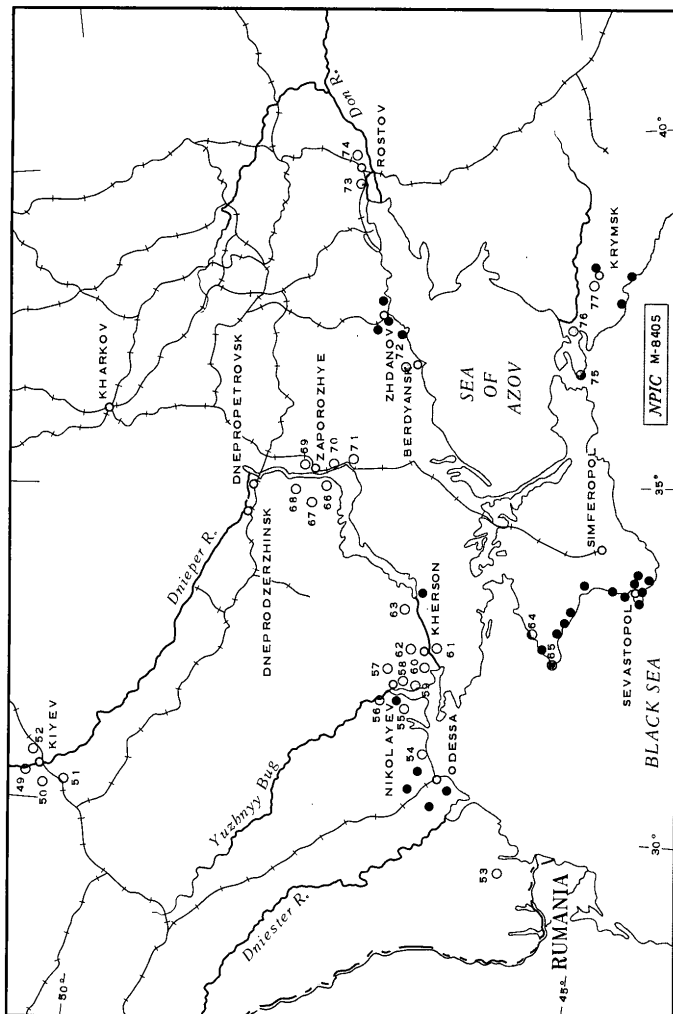


FIGURE 4. ITEMS 49-77, TABLE 1

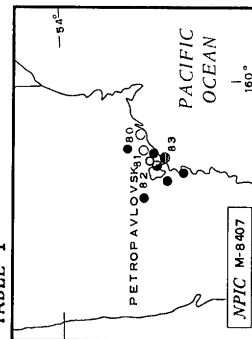


FIGURE 6. ITEMS 80-83, TABLE 1

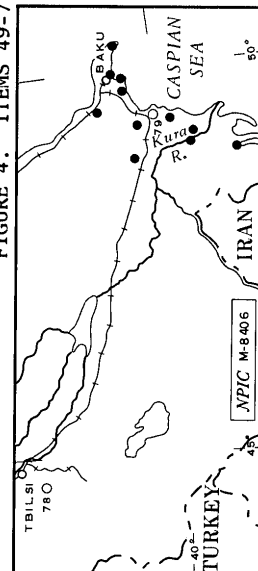
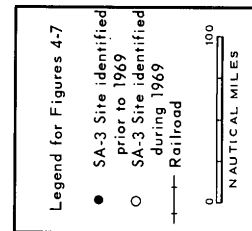
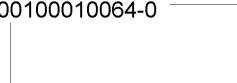


FIGURE 5. ITEMS 78 AND 79, TABLE 1




TOP SECRET RUFF

TOP SECRET RUFF



REFERENCES

25X1



REQUIREMENT

NPIC Project 111108NM

TOP SECRET RUFF



25X1

TOP SECRET

TOP SECRET