

TOP SECRET
NOFORN

PAR 641/61

18 APR 1961

Copy 8

3037 -- SUPPLEMENT 1

AIRFIELDS

BARACOA AIRFIELD AIRCRAFT -- 2 LIAISON TYPE.	2017N 07428W 0585	[REDACTED]	25X1A
SAGUA DE TANAMO, AIRFIELD EAST EDGE OF SAGUA DE TANAMO. 2,000 X 50-100 FT NNE/SSW DIRT RUNWAY. HANGAR AT SOUTH END OF RUNWAY. NOT LISTED IN ASSOTW. AIRCRAFT -- 2 LIAISON.	2035N 07514W 0585	[REDACTED]	25X1A
ALTAMIRA LANDING STRIP 5.5 NM WNW OF CABERA. 4,200 FT X 60 FT ENE/WSW SOD STRIP. LISTED IN ASSOTW, VOL 6, JUL 59. AIRCRAFT -- NONE.	2116N 07823W 0586	[REDACTED]	25X1A
SIGUANEA AIRFIELD AIRCRAFT -- NONE. VEHICLES/EQUIPMENT -- NONE.	2138N 08257W 0586	[REDACTED]	25X1A
COLONEL MARTIN MARRERRO AIRFIELD DEFENSES -- RECENTLY DUG TRENCHES BETWEEN N/S RUNWAY AND CONTROL BUILDING. AIRCRAFT -- ONE T-33, ONE C-47 VEHICLES/EQUIPMENT -- 4 TRUCKS, 5 PROBABLE AUTOMOBILES.	2150N 08247W 0586	[REDACTED]	25X1A
JAIME GONZALES AIRFIELD DEFENSES -- 12 UNOCCUPIED POSSIBLE LIGHT WEAPONS EMPLACEMENTS, REPORTED UNDER CONSTRUCTION [REDACTED] APPARENTLY COMPLETED. NUMEROUS PERSONNEL AND WEAPONS POSITIONS AROUND PERIMETER OF FIELD.	2209N 08025W 0586	[REDACTED]	25X1A 25X1D
COLON AIRFIELD AIRCRAFT -- 2 LIAISON-TYPE.	2242N 08055W 0586	[REDACTED]	25X1A

Declass Review by NIMA / DoD

TOP SECRET NOFORN

SAN ANTONIO DE LOS BANOS AIRFIELD

2252N 08231W 0586



25X1A

SERVICEABLE AIRCRAFT -- 41 AIRCRAFT INCLUDING 13 B-26, ONE POSSIBLE F-51, ONE C-45, ONE POSSIBLE C-45, 4 T-33, 4 TBM, 6 SEA FURY, ONE CESSNA 310, 4 T-6, 6 U/I SINGLE-ENGINE PISTON. (REVISION OF REPORT 3037).

DEFENSES -- ONE 6-GUN AA POSITION (3 GUNS EMPLACED), THREE 3-GUN OCCUPIED AA POSITIONS, ONE 3-GUN UNOCCUPIED AA POSITION, ONE POSSIBLE AA POSITION. VEHICLES/EQUIPMENT -- APPROXIMATELY 15 PACKING CRATES NEAR HANGAR JUST EAST OF SOUTH END OF NE/SW RUNWAY.

PINAR DEL RIO, AIRFIELD

2225N 08341W 0587



25X1A

DEFENSES -- 3 POSSIBLE ARTILLERY PIECES ON EAST END OF RUNWAY. 6 POSSIBLE ARTILLERY PIECES ON WEST END OF RUNWAY. 9 UNOCCUPIED AA REVETMENTS ALONG SOUTH EDGE OF RUNWAY. AIRCRAFT -- 2 PROBABLE COLT, 2 U/I LIAISON TYPE.

LA FRANCIA, AIRFIELD

2232N 08313W 0587



25X1A

DEFENSES -- 3 POSSIBLE ARTILLERY PIECES ALONG NORTH EDGE OF RUNWAY. AIRCRAFT -- NONE. VEHICLES/EQUIPMENT -- SEVERAL U/I VEHICLES ON HARD STAND AT EAST END OF HANGAR.

SAN JULIAN AIRFIELD

2226N 08409W 0587



25X1A

VEHICLES/EQUIPMENT -- CONVOY OF 7 TRUCKS LEAVING AREA AND TURNING ON TO CARRETERA PAN AMERICANA. (ADDITION TO REPORT 3037)

TOP SECRET

JOSE MARTI INTERNATIONAL AIRFIELD 2302N 08224W 0586
 AIRCRAFT — 4 CONSTELLATION, 2 VISCOUNT,
 2 BRITANNIA, 10 C-46/C-47 (ONE MINUS TAIL),
 3 LIAISON, 3 C-54, 1 U/I TWIN ENGINE.

MARIEL NAVAL AIR STATION 2302N 08246W 0586
 AIRCRAFT — ONE LIAISON-TYPE, 2 POSSIBLE
 LIAISON-TYPE. (INCOMPLETE INFORMATION).

PLAYA BARACOA AIRFIELD (DOMINGO ROSILLO) 2302N 08235W 0586
 AIRCRAFT — ONE C-47, 2 LIAISON, 7
 HOUND, 2 HARE. (REVISION OF [REDACTED]
 REPORT 3037)


SANTA FE AIRFIELD 2304N 08231W 0586
 AIRCRAFT — 5 LIAISON-TYPE.
 DEFENSES — ONE PROBABLE 2-GUN UNOCCUPIED
 AA POSITION ON SOUTH SIDE OF RUNWAY.
 VEHICLES/EQUIPMENT — NONE.

CAMPO LIBERTAD AIRFIELD 2306N 08226W 0586
 VEHICLES/EQUIPMENT — 120 TRUCKS, 50
 HAVE ARTILLERY PIECES ATTACHED, 12
 LIGHT AA GUNS, APPROX 15 SHIPPING
 CRATES. (REVISION OF [REDACTED] REPORT 3037).

MILITARY ACTIVITY

PLAYA GIRON AREA, CHECKPOINT 2208N 08101W 0586
 4 NM NNE OF PLAYA GIRON, ON THE NEW
 ALL-WEATHER ROAD ON THE EAST SHORE OF
 BAHIA DE COCHINOS. ONE BUILDING IN
 CENTER OF ROAD AT 22-07-30N 81-00-30W,
 AND SMALLER BUILDING AT EDGE OF ROAD.
 VEHICLES/EQUIPMENT — 2 VEHICLES.

GUANAJAY AREA, PROBABLE MILITARY SCHOOL 2251N 08238W 0586
 VEHICLES/EQUIPMENT — 4 PROBABLE BUSES,
 2 POSSIBLE TRUCKS, 6 U/I VEHICLES.



25X1A

25X1A

25X1A

25X1A

25X1A

TOP SECRET

GUANAJAY AREA, MILITARY DEFENSES U/C
 2 NM NE OF GUANAJAY. DEFENSE AREA,
 4 NM IN LENGTH, RUNNING E/W ALONG THE
 NORTH FACE OF THE SIERRA DE ANAFE. AREA
 INCLUDES 4 PROBABLE WEAPONS POSITIONS,
 4 PROBABLE VEHICLE REVETMENTS, AND
 NUMEROUS ENTRENCHMENTS UNDER CONSTRUCTION.
 VEHICLES/EQUIPMENT — NONE.

2257N 08240W 0586

25X1A

MANAGUA, MILITARY CAMP
 DEFENSES — ONE 4-GUN DP POSITION ON HILL
 JUST NW OF BARRACKS, 4 GUNS EMPLACED. ONE
 OCCUPIED 4-GUN POSITION 1.5 NM SSE OF
 BARRACKS, 3 GUN OCCUPIED POSITION 1.7 NM
 SOUTH OF BARRACKS. TWO 2-GUN DP POSITIONS
 .6 NM SE OF BARRACKS, ONE OCCUPIED. ONE
 2-GUN DP POSITION .7 NM SE OF BARRACKS
 U/C. THREE 4-GUN DP POSITIONS AND TRENCH
 SYSTEM U/C .6 NM SSW OF BARRACKS, 12 GUNS
 EMPLACED. ONE UNOCCUPIED 4-GUN POSITION 1.5
 NM WEST OF BARRACKS. ONE 3-GUN DP POSITION
 1.6 NM WEST OF BARRACKS, 2 OCCUPIED. ONE
 UNOCCUPIED 3-GUN POSITION 1 NM WSW
 OF BARRACKS. TRENCH APPROX 500 YDS
 LONG 1.4 NM SOUTH OF BARRACKS.
 VEHICLES/EQUIPMENT — APPROX 70
 ASSORTED TRUCKS, JEEPS, ARMORED
 CARS & POSSIBLE TRAILERS. 7 TANKS AND
 20 TANKS OR SP GUNS. APPROX 60 PIECES OF
 U/I EQUIPMENT.




2258N 08218W 0586

25X1A

PINAR DEL RIO AREA, MILITARY CAMP
 DEFENSES — 3 GUN AA POSITION, SEVERAL
 UNOCCUPIED AUTOMATIC WEAPONS POSITIONS.
 VEHICLES/EQUIPMENT — PREVIOUSLY REPORTED
 PROBABLE ARTILLERY PIECES ARE IDENTIFIED BY
 LATER INFORMATION AS 5 DERELICT FUSELAGES.

2225N 08340W 0587

25X1A

<p>GUANE AREA, PROBABLE MILITARY TRAINING SITE APPROXIMATELY 6.5 NM NW OF GUANE, 7.5 NM NW OF SAN JULIAN AIRFIELD. VEHICLES/EQUIPMENT — 3 POSSIBLE TRUCKS.</p>	<p>2214N 08412W 0587</p>		<p>25X1A</p>
<p>CANASI, ROAD-BLOCK .8 NM NORTH OF CANASI. TWO STORAGE-TYPE BUILDINGS ACROSS ROAD.</p>	<p>2308N 08147W 0586</p>		
<p>HAVANA MILITARY ACADEMY 3 NM SW OF CAMPO LIBERTAD AIRFIELD AT 23-04-15N 82-28-40W, SIX LARGE BUILDINGS AND 4 SMALLER BUILDINGS SURROUNDED BY FENCE. TRENCHES AND WEAPON POSITIONS SCATTERED THROUGHOUT AREA. VEHICLES/EQUIPMENT — NONE.</p>	<p>2304N 08229W 0586</p>		<p>25X1A</p>
<p>HAVANA AREA, MILITARY STRONG POINT 5 NM SSE OF CASTILLO DE MORRO, AT 23-04-36N 82-18-54W. NUMEROUS TRENCHES AND REVETMENTS.</p>	<p>2305N 08219W 0586</p>		
<p>HAVANA AREA, ANTI-AIRCRAFT POSITION 4.2 NM SW OF MORRO CASTLE, ON LOMA DE HUSILLO. ONE UNOCCUPIED 6-GUN MEDIUM AA POSITION, 20 OCCUPIED LIGHT AA POSITIONS, NUMEROUS OTHER UNOCCUPIED POSITIONS IN IMMEDIATE AREA.</p>	<p>2306N 08224W 0586</p>		<p>25X1A</p>
<p>HAVANA, POSSIBLE MILITARY CAMP 3.7 NM NE OF CAMPO LIBERTAD AIRFIELD, AT 23-07-50N 82-23-10W, FIVE-POINTED STAR-SHAPED CASTLE (CASTILLO DE PRINCIPE) SURROUNDED BY PARAPET WALL AND GUARD TOWERS, 2 STORAGE TANKS. NO UNUSUAL ACTIVITY. VEHICLES/EQUIPMENT — NONE.</p>	<p>2308N 08223W 0586</p>		

HAVANA AREA, OFFICERS TRAINING SCHOOL NE TIP OF HARBOR ENTRANCE, AT 23-09-05N 82-21-25W. SCHOOL IS HOUSED IN CASTILLO DE MORRO. NO UNUSUAL ACTIVITY.	2309N 08221W 0586
HAVANA, MILITARY FORTRESS (LA CABANA) .5 NM SE OF CASTILLO DE MORRO. FORTRESS AT ENTRANCE TO HAVANA HARBOR. NO UNUSUAL ACTIVITY. VEHICLES/EQUIPMENT --- NONE.	2309N 08221W 0586
TARARA, POSSIBLE COASTAL DEFENSE POSITIONS NORTH EDGE OF TARARA. 6 POSSIBLE ARTILLERY POSITIONS IN A STAGGERED LINE ON A BEACH. OCCUPANCY UNDETERMINED.	2310N 08212W 0586
HAVANA AREA, COASTAL DEFENSES 2.5 NM EAST OF MORRO CASTLE, HAVANA. 1.5 NM STRETCH OF BEACH CONTAINING APPROXIMATELY 20 GUN POSITIONS, 10 OF WHICH ARE OCCUPIED.	2310N 08219W 0586
PLAYA BACURANAO, COASTAL DEFENSE POSITIONS NORTH EDGE OF PLAYA BACURANAO. 4 UNOCCUPIED ARTILLERY POSITIONS ON SOUTH SIDE OF BEACH ROAD.	2311N 08214W 0586
NAVAL ACTIVITY	
ANTILLA, PORT FACILITIES VESSELS --- ONE 370 FT AND ONE 460 FT FREIGHTER AT PIER. VEHICLES/EQUIPMENT --- 12 RAIL CARS ON PIER, 75 RAIL CARS IN RAIL YARD.	2049N 07544W 0585
SANTA MARIA, PORT FACILITIES VESSELS --- ONE 490 FT FREIGHTER BEING OFF-LOADED 1 NM OFF PUNTA REMATE.	2117N 07829W 0586

25X1A

SIGUANEA, PORT FACILITIES 2136N 08259W 0586
VESSELS — ONE 170 FT FREIGHTER ANCHORED
4 NM WEST OF PORT.

JURAGUA, PORT FACILITIES 2208N 08031W 0586
VESSELS — 460 FT FREIGHTER DOCKED AT PIER.

CIENFUEGOS, PORT FACILITIES 2209N 08027W 0586
VESSELS — ONE 455 FT FREIGHTER DOCKED AT
LONG RAIL-SERVED PIER. 25X1A
VEHICLES/EQUIPMENT — 22 RAIL CARS ON PIER.
RAILYARD FILLED TO 75 PERCENT OF CAPACITY.

BOCA RIO BANES, PORT FACILITIES 2302N 08238W 0586
DEFENSES — APPROX 5 AA REVETMENTS
ALONG COAST APPROX 1.2 NM EAST OF
PORT AREA. PROBABLY UNOCCUPIED.
VESSELS — NONE.

HAVANA, PORT FACILITIES 2308N 08221W 0586
VESSELS — 2 PATROL FRIGATES, 1 PROBABLE
FRIGATE, ONE 600 FT TANKER, 30
CARGO SHIPS, LENGTHS AS FOLLOWS — FOUR
420 FT, FOUR 390 FT, ONE 480 FT, FIVE 320
FT, ONE 350 FT, FOUR 430 FT, ONE 485 FT,
ONE 450 FT, ONE 340 FT, ONE 370 FT, ONE
375 FT, ONE 385 FT, ONE 285 FT, ONE 280 FT,
THREE 200 FT.

HAVANA, NAVAL ENLISTED TRAINING CENTER 2309N 08221W 0586
VEHICLES/EQUIPMENT — 6 ARTILLERY
PIECES, APPROX 10 TRUCKS SCATTERED
THROUGHOUT AREA. 25X1A

SHIPPING ACTIVITY
THE FOLLOWING SHIPPING ACTIVITY WAS NOTED
OFF THE COAST OF CUBA (ALL DIMENSIONS AND
COORDINATES APPROXIMATE) — 490 FT CARGO
SHIP ANCHORED 4 NM SOUTH OF PLAYA SANTA

MARIA AT 21-20N 78-35W. ONE LIGHTER AND
3 BARGES ALONGSIDE. — 450 FT FREIGHTER
PROCEEDING NORTH 4 NM NORTH OF BARACOA AT
20-25N 74-30W. — 230 FT COASTAL TANKER
PROCEEDING NORTH 6 NM NORTH OF BARACOA AT
20-26N 74-30W. — 375 FT FREIGHTER AT
20-43N 75-25W APPARENTLY HEADED FOR NICARO.

MISCELLANEOUS

25X1B

PLAYA BUENAVENTURA AREA, CONSTRUCTION CAMP DEFENSES — 3 AUTOMATIC WEAPON POSITIONS, 10 PERSONNEL EMPLACEMENTS LOCATED BOTH SIDES OF HIGHWAY JUST NW OF CAMP. OCCUPANCY UNDETERMINED.	2218N 08112W 0586
MANAGUA AREA, EXPLOSIVES STORAGE 3 NM SW OF MANAGUA. FENCED AREA CONTAINING 9 REVETTED STRUCTURES AND 10 SUPPORT BUILDINGS. ROAD SERVED. VEHICLES/EQUIPMENT — NONE.	2256N 08220W 0586
HAVANA, VEHICLE STORAGE AREA SOUTH PART OF HAVANA HARBOR, ADJACENT TO WHARF. APPROXIMATELY 70 TRUCKS.	2307N 08220W 0586
HAVANA, VEHICLE/EQUIPMENT STORAGE AREA ADJACENT TO RAIL YARD, JUST SOUTH OF HAVANA HARBOR. OPEN STORAGE AREA CONTAINING APPROXIMATELY 100 TRUCKS AND APPROX 1000 U/I VEHICLES AND/OR PIECES OF EQUIPMENT.	2307N 08221W 0586
HAVANA, COMMUNICATIONS STATION 1.2 NM E OF GUANABACOA, AT 23-07-35N 82-16-30W.	2308N 08217W 0586

25X1A

Approved For Release 2001/11/05 : CIA-RDP78-05164A000100040028-2

TOP SECRET

PAR 641/61

DEFENSES -- 11 UNOCCUPIED GUN
POSITIONS, 12 VEHICLE REVETMENTS
SCATTERED THROUGHOUT AREA.

Approved For Release 2001/11/05 : CIA-RDP78-05164A000100040028-2