

ILLEGIB

Approved For Release 2000/08/04 : CIA-RDP78T05439A000100240116-0

Approved For Release 2000/08/04 : CIA-RDP78T05439A000100240116-0

**PUNCHED**

~~TOP SECRET CHESS~~

No Pages 4

Copy No 46

Declassification review by NIMA/DOD

JOINT PHOTOGRAPHIC INTELLIGENCE BRIEF 004321

ARMY-NAVY-CIA

(Published and Disseminated by CIA/PIC)

SUBJECT : Surface-to-Air Missile  
Support Facility

LOCATION: 10 nm ESE of Kharkov, USSR

NO : PIC/JB-58/60

DATE : 5 April 1960

COORD: 49°56'N 36°27'E



Figure 1. SAM SUPPORT FACILITY 10 NM ESE OF KHARKOV.

**MINICARD COPY**

~~TOP SECRET CHESS~~

TOP SECRET CHESS

PIC/JB-58/60

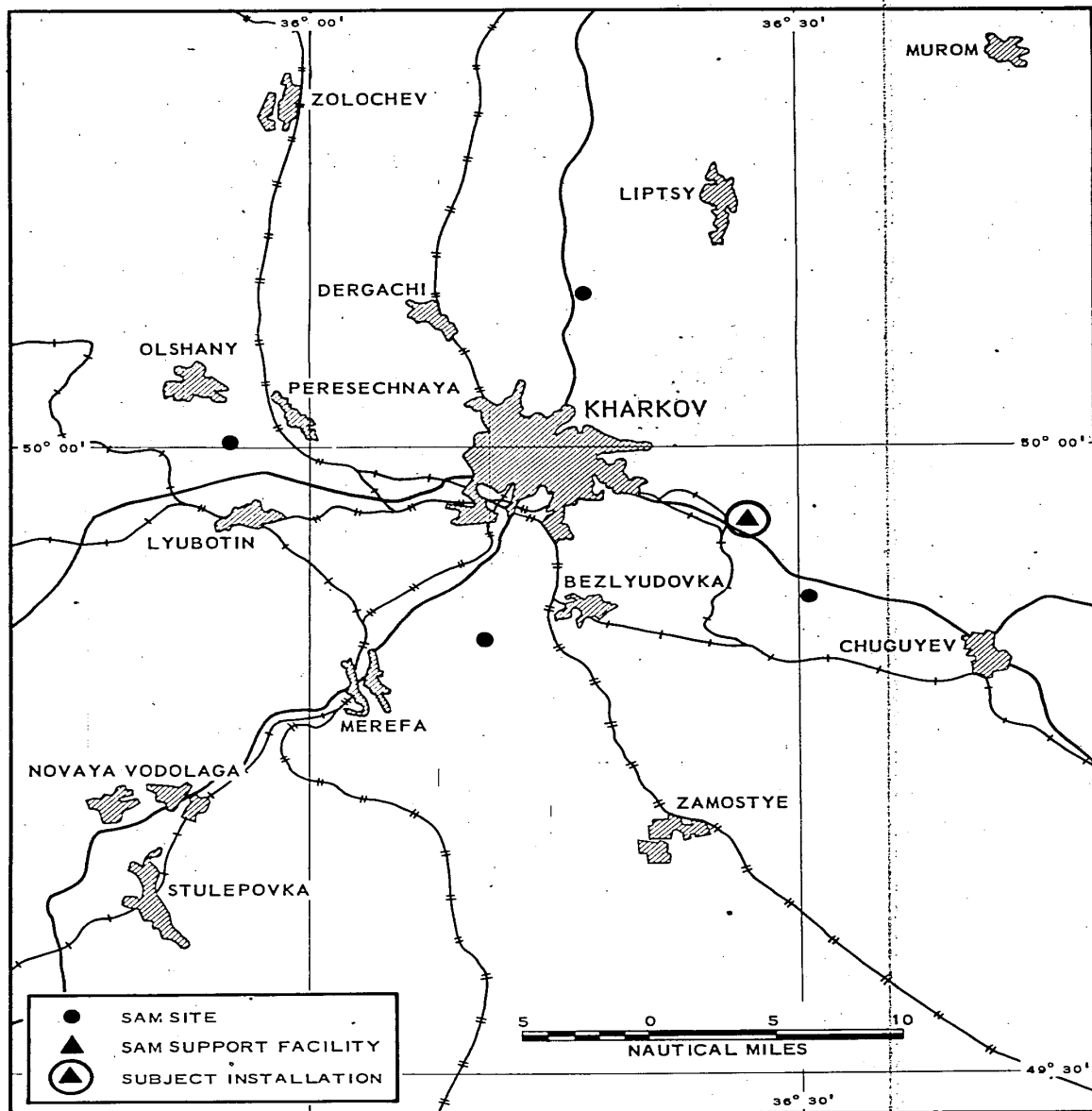


FIGURE 2. SAM SITES AND SUPPORT FACILITIES IN THE KHARKOV AREA. Date of information

25X1D

- 2 -

TOP SECRET CHESS

TOP SECRET CHESS

PIC/JB-58/60

25X1A

REFERENCE POINT:

Kharkov RR Station, Yards and Shops, City, BE No [REDACTED]  
49°59'25"N - 36°12'22"E.

LOCATION:

10 nm east-southeast of reference point.

FUNCTION:

This support facility serves SAM sites deployed for the defense of Kharkov.

FACILITY STATUS:

Final stage of construction and operational.

MISSILES:

Thirty-one canvas-covered missiles on trailers.

VEHICLES AND EQUIPMENT:

Thirty tractors, 31 missile trailers and 19 possible missile trailers.  
Four van-type trucks.  
One probable mobile heavy crane.

COMMUNICATIONS:

Two possible communication antennas located just east of site entrance.

OVERHEAD POWER and/or COMMUNICATION LINE:

Overhead wire line leads to facility.

STRUCTURES:

<u>Description</u>	<u>Roof Type</u>	<u>No Stories</u>	<u>Dimensions (ft)</u>
Drive-through checkout/ maintenance building	Gable	2	210 x 80
3 Support buildings under construction	Gable	1	200 x 90
Storage building	Gable	1	100 x 30
Storage building	Gable	1	45 x 35
Storage building	Shed	1	25 x 25
Steam plant	Complex	1	70 x 40
2 Drive-through checkout buildings	Gable	1	60 x 35

- 3 -

TOP SECRET CHESS

TOP SECRET CHESS

PIC/JB-58/60

Oxidizer storage shed	Gable	1	45 x 40
Guardhouse	Hip	1	50 x 40
Support building	Shed	2	20 x 15

Two lightning arresters are positioned near each of the three storage buildings. These buildings are not revetted as they have been at other support facilities.

Other features include:

Three small support buildings.

One buried tank 20 feet in diameter.

One buried tank 15 feet in diameter.

Two horizontal tanks, revetted, each 15 feet long by 5 feet in diameter.

Four possible horizontal tanks, located in groups of two, each 20 feet long by 5 feet in diameter.

25X1D

SECURITY:

Irregular-shaped security fence encloses facility.

Irregular-shaped security fence encloses missile checkout and maintenance area.

Four guard towers.

Peripheral light poles.

REMARKS:

This facility is situated on gently rolling terrain.

An antiaircraft garrison with an unoccupied 8-gun AA position is located just west of the facility.

MAP REFERENCES:

WAC 234; AMS-Series N 501, Sheet NM 37-7.

PHOTO DATA:

25X1D

TOP SECRET CHESS

PUNCHED

004322

No Pages 3

Copy No 43

JOINT PHOTOGRAPHIC INTELLIGENCE BRIEF

ARMY NAVY-CIA

(Published and Disseminated by CIA/PIC)

SUBJECT : Surface-to-Air Missile Site

NO : PIC/JB-59/60

DATE : 12 April 1960

LOCATION: 17 nm east of Gorkiy, USSR

COORD: 56°17'N 44°18'E




Figure 1. SAM SITE 17 NM EAST OF GORKIY.

TOP SECRET CHESS

MINICARD COPY

TOP SECRET CHESS

PIC/JB-59/60

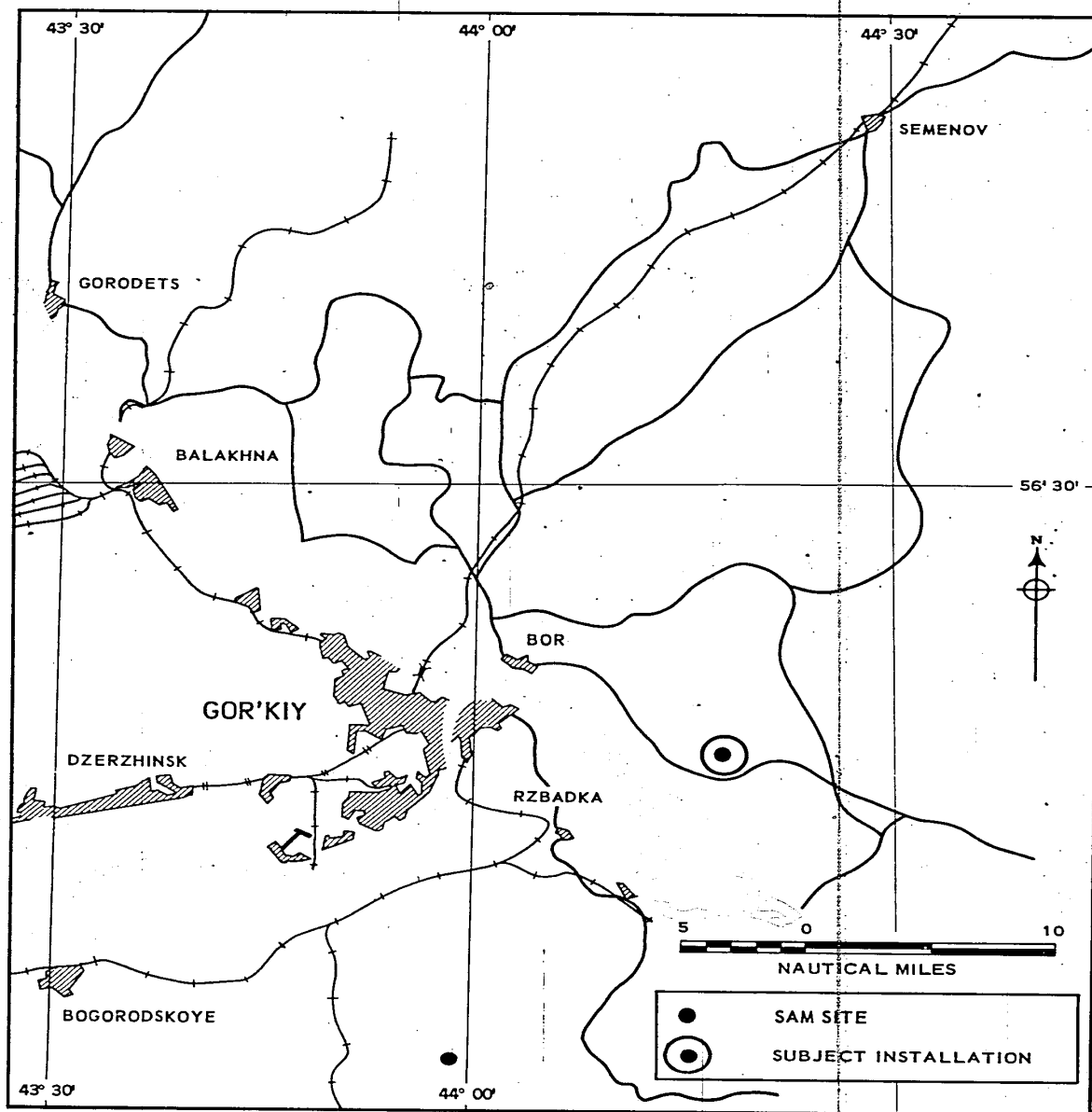


FIGURE 2. SAM SITES IN THE GOR'KIY AREA. Date of information [REDACTED]

-2-

25X1D

TOP SECRET CHESS

TOP SECRET CHESS

PIC/JB-59/60

25X1A

REFERENCE POINT:

Gorkiy RR Station Yards and Shops. Main, BE No [REDACTED]  
56°19'05"N - 43°56'10"E.

LOCATION:

17 nm east of reference point.

FUNCTION:

One of the sites deployed for the defense of Gorkiy.

SITE STATUS:

Cannot be determined.

REMARKS:

Scale and extreme obliquity of photography preclude detailed interpretation.

Site is situated on relatively flat terrain in a predominantly agricultural area.

MAP REFERENCES:

WAC 154 AMS-Series N 501, Sheet NO 38-11.

PHOTO DATA:

[REDACTED]

25X1D