

ILLEGIB

Approved For Release 2001/08/20 : CIA-RDP78T05439A000200010002-0

Approved For Release 2001/08/20 : CIA-RDP78T05439A000200010002-0

TOP SECRET CHIEF

TOP SECRET CHIEF

INSTALLATION: RAB HJ BAWA AIRFIELD

LOCATION: BAHAMA

COUNTRY: STIA

S.S. NUMBER: 031-Unknown

TDI NUMBER: None

COORDINATES: 30°13'00"N/076°14'00"W

PHOTO COVER: 100% Stereo Coverage

RELATION NUMBER	DATE	CAN. FOR	EXPOSURE NUMBERS	SCALE	QUALITY
-----------------	------	----------	------------------	-------	---------

[REDACTED]

25X1D

CHART REFERENCE: USAF PG 3-1 C, 1st Ed, Apr 53

PAGE 2 OF 6 PAGES

COPIES 7 OF 17 COPIES

217-0563

CONTROL NUMBER: 481203

TOP SECRET CHIEF

Declass Review NIMA/DoD

TOP SECRET CHESS

REQUIREMENTS:

As directed by Hqs SAC TX, SOP, dtd 1 Jun 59, as amended.

SUMMARY:

This airfield is abandoned. Extensibility is limited to the NE only.

DETAILED REMARKS:

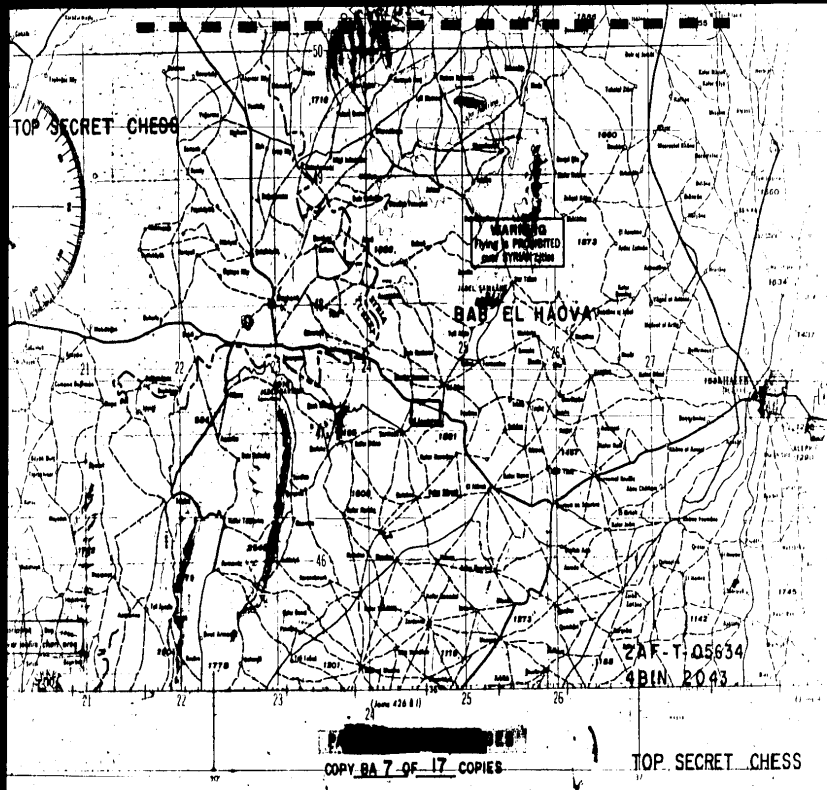
This airfield is located 1.5NM/2.6<sup>0</sup> from the village of Saranda.  
Elevation is 1473 feet.

PAGE 3 OF 6 PAGES

COPIES 7 OF 21 COPIES

CONTROL NUMBER: 218-P-0564  
REF: 218-P-0564

TOP SECRET CHESS



TOP SECRET CHESS

BABEL HAUYA

WARNING  
Typing is PROHIBITED  
and STENOGRAPHY

ZAK-T-05634  
4BIN 2043

COPY BA 7 OF 17 COPIES

TOP SECRET CHESS

TOP SECRET CHES

1. RUNWAYS AND LANDING AREAS:

a. Runways: 3300'x150' 100/280 Concrete (Annot 1)  
3300'x150' 615/225 Concrete (Annot 2)  
Concrete perimeter taxiway (Annot 3), 3 Concrete warm-up aprons (Annot 4).

b. Landing Areas: None.

2. AIRCRAFT ACTIVITY: None noted.

3. FUEL STORAGE AREA: 2 refueling loops (Annot 5).

4. DIFFERENTIAL AREA: 10 Stone Servisements (Annot 6), 8 Hardstands (Annot 7).

5. ASSOCIATED AIRFIELD BUILDINGS: None.

6. DEFENSE: 2 Urinals on West side of the airfield.

7. ELECTRONICS: Unknown.

8. TRANSPORTATION FACILITIES: Served by primary road.

9. GENERAL:

a. Airfield Name and Coordinates:

(1) Airfield name was taken from UNAF PG 31 G.


(2) Coordinates were taken from UNAF PG 31 G.

b. Miscellaneous: Annoted photo is a portion of print #302.

PAGE 5 OF 6 PAGES

COPY NO 7 OF 17 COPIES CONTROL NUMBER: 2AF-1-0563  
(1/2/52)

TOP SECRET CHES



TOP SECRET GUES

INSTALLATION: AIRFIELD (BAYANAH FAUJANI)

LOCATION: BAYANAH FAUJANI

COUNTRY: IRAQ

S.S. NUMBER: 0360-Unknown

COORDINATES: 36°31'30"N/44°19'10"E

TDI NUMBER: None

PHOTO COVER: 100% Stereo Coverage

MISSION NUMBER	DATE	CAN NO	EXPOSURE NUMBER	SCALE	QUALITY
----------------	------	--------	-----------------	-------	---------

25X1D

CHART REFERENCE: US ATC 0360-43A, 1st Ed, Feb 60.

PAGE 2 OF 6 PAGES

COPY NO 7 OF 17 COPIES

247-7-05639  
CONTROL NUMBER: 4812045

TOP SECRET GUES

TOP SECRET GINSS

REFERENCE:

As directed by the SAC TE, WFO, dtd 1 Jun 59, as amended.

SUMMARY:

This airfield is abandoned.

DETAILED REMARKS:

This airfield is located 200/090° from the village of Sinydar Pungui.  
Elevation is approximately 1200 feet.

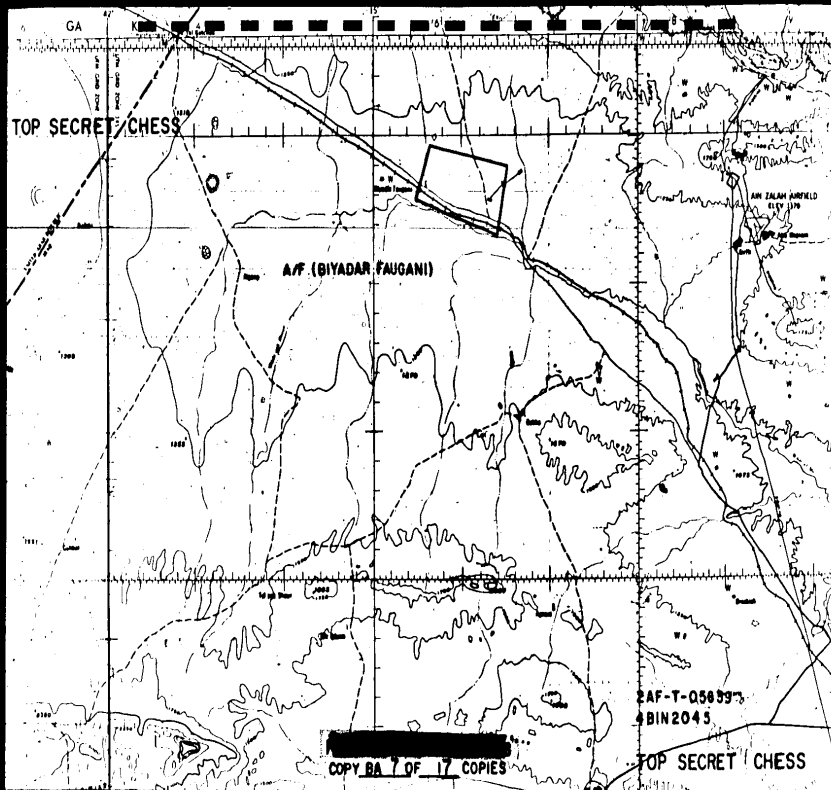
PAGE 3 OF 6 PAGES

COPY 247 OF 312 COPIES

REF ID: A66399  
CONTACT NUMBER: 1511245

TOP SECRET GINSS





**TOP SECRET CROSS**

**1. RUNWAYS AND LANDING AREAS:**

a. Runways: None.

b. Landing Areas: None.

**2. AIRCRAFT ACTIVITY: None.**

**3. FUEL STORAGE AREA: Unknown.**

**4. DISPERSAL AREA: 20 barthen substantia.**

**5. ASSOCIATED AIRFIELD BUILDINGS: None.**

**6. DEVICES: Unknown.**

**7. ELECTRONICS: Unknown.**

**8. TRANSPORTATION FACILITIES: Served by secondary road.**

**9. GENERAL:**

a. Airfield Name and Coordinates:

(1) Airfield name was taken from US ATC 03MO-23A.

(2) Coordinates were taken from US ATC 03MO-23A.

PAGE 5 OF 6 PAGES

REF ID: A6639  
COPY NO. 7 OF 27 COPIES CONTROL NUMBER: 4412047

TOP SECRET CROSS



TOP SECRET CHESS

2AF-T-05639  
4BIN 2045

7 OF 17 COPIES

TOP SECRET CHESS

TOP SECRET EYES

INSTALLATION: AIRFIELD (ROMA)

LOCATION: ROMA

COUNTRY: IRAQ

S.S. NUMBER: 0140-104000

COORDINATES: 36°13'N/44°54'E

TDI NUMBER: 800

PHOTO COVER: 100% Stereo Coverage

MISSION NUMBER	DATE	CAM FOR	EXPOSURE NUMBERS	SCALE	QUALITY
----------------	------	---------	------------------	-------	---------

25X1D

CHART REFERENCE: US 100 0140-112, 1st Ed, Feb 60.

PAGE 2 OF 6 PAGES

247-T-05640

COPY 247 OF 17 COPIES

CONTROL NUMBER: 4112026

TOP SECRET EYES

TOP SECRET GUES

EQUIPMENT:

As directed by Sig BAO VI, SOP, dtd 1 Jun 59, as amended.

FORMATS:

This airfield appears to be abandoned.

INSTALLED MARKERS:

This airfield is located 1,300/000' from the town of Soha.  
Elevation is approximately 1800 feet.

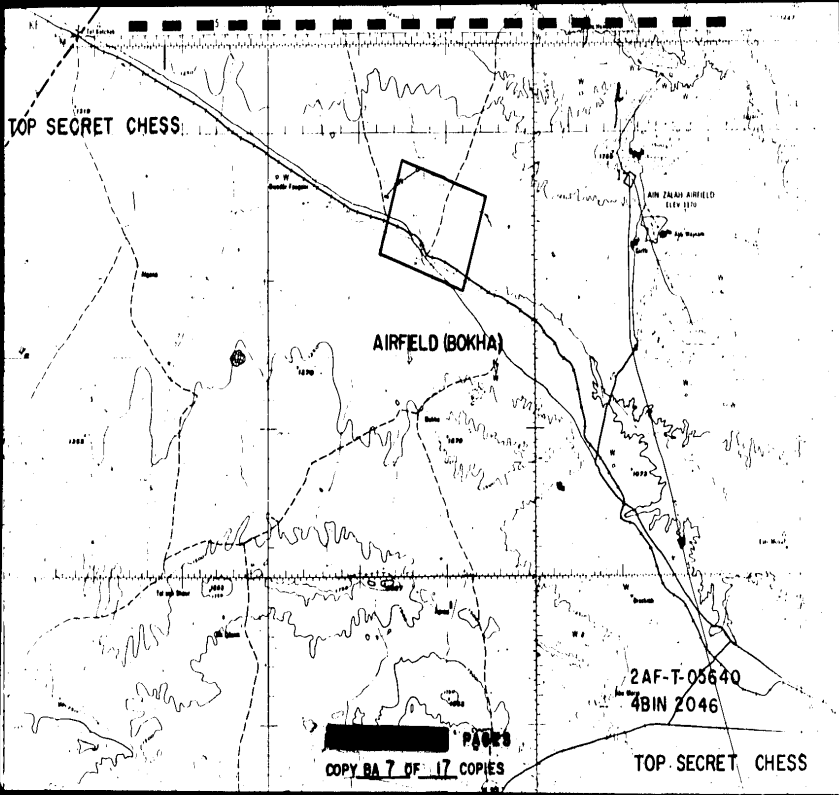
PAGE 3 OF 6 PAGES

COPY 14 OF 17 COPIES

REF-7-0560

CONTROL NUMBER: 1411206

TOP SECRET GUES



TOP SECRET GHESS

1. ROADS AND LANDING AREAS:

- a. Runways: None.
- b. Landing Areas: Length and width unknown 030 / 210 Red Surface (Annet 1).

2. AIRCRAFT ACTIVITY: None.

3. FUEL STORAGE AREA: Unknown.

4. DISPERSED AREA: 16 4" shaped surface revetments (Annet 2).

5. ASSOCIATED AIRFIELD BUILDINGS: None.

6. DEFENSE: None noted.

7. ELECTRONICS: Unknown.

8. TRANSPORTATION FACILITIES: Served by road.

9. GENERAL:

a. Airfield Name and Coordinates:

(1) Airfield has no known official name. Name of Boha was assigned because of the airfield's location in relation to the town of Boha.

(2) Coordinates were taken from US ATC OMO-834.

PAGE 5 OF 6 PAGES

COPY NO. 7 OF 17 COPIES CONTROL NUMBER: 121126

REF: 8-0540

TOP SECRET

