

ILLEGIB

Approved For Release 2001/08/20 : CIA-RDP78T05439A000200330086-3

Approved For Release 2001/08/20 : CIA-RDP78T05439A000200330086-3

~~SECRET~~

C. S. J. / 10/1/63

**PUNCHED
VERIFIED**

NPIC/R-1347/63
June 1963

PHOTOGRAPHIC INTERPRETATION BRIEF

AIRFIELD UNDER CONSTRUCTION NEAR AL HUDAYDAH, YEMEN

Declass Review, NIMA/DoD



ARMY



NAVY



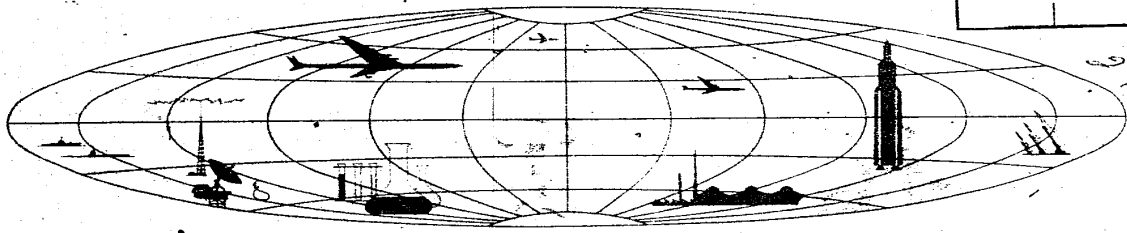
AIR FORCE



CIA

NATIONAL PHOTOGRAPHIC INTERPRETATION CENTER

S- 9057	
int/	date
INDEXED	5/21
CODED	
CHECKED	
RELEASED	



~~SECRET~~

SECRET

NATIONAL PHOTOGRAPHIC INTERPRETATION CENTER		PHOTO INTERPRETATION BRIEF	
Title:	Geo Coords:	COMOR No:	Publication No:
Airfield Under Construction Near Al Hudaydah, Yemen	14-45N 42-58E	None	NPIC/R-1347/63
Photo Data:	NPIC Target No:	BE No:	Date:
[REDACTED]	2-B	None	June 1963

25X1D

References: Map -- SAC. US Air Target Chart, Series 200, Sheet S0687-6HL (S)

The airfield located approximately 3 nm south of Al Hudaydah consists of a runway, a parallel taxiway, crossovers, a parking apron, and concrete touchdowns. The runway is oriented in a NE/SW direction and is approximately 9,000' by 150'. It can be extended about 1,000' at each end. The runway and the taxiway have blacktop, all-weather surfaces. Two BEAGLE

aircraft were visible on the runway in [REDACTED]. Two crossovers (one diagonal) have been completed at the north end of the field. Two similar crossovers are under construction at the south end of the airfield. The concrete touchdown at the south end of the runway is still under construction.

25X1D

25X1D

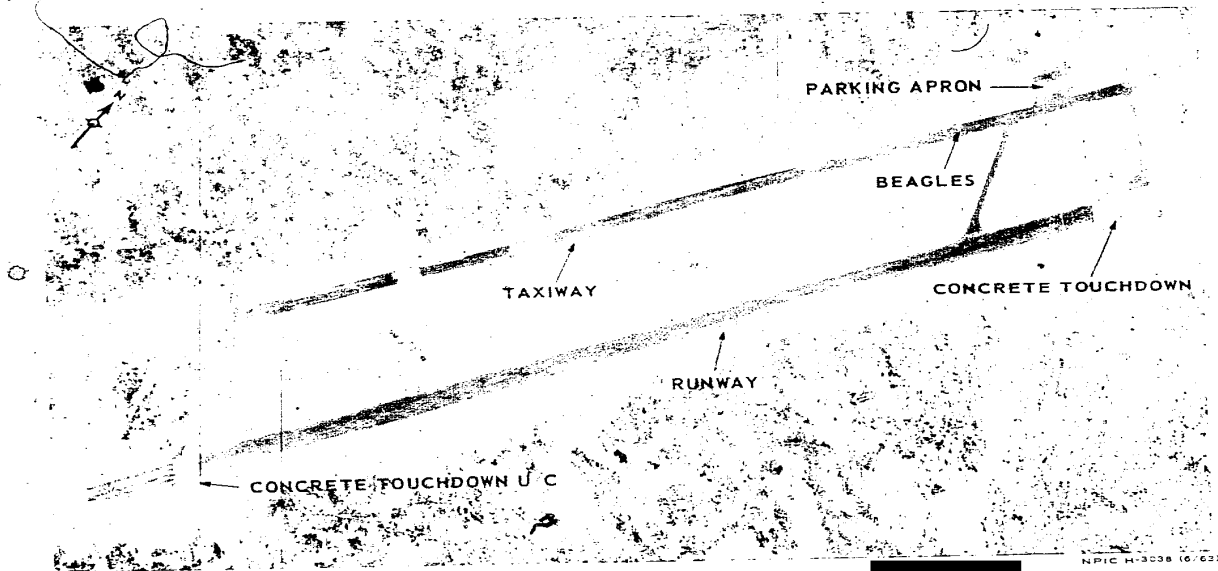


FIGURE 1. AIRFIELD UNDER CONSTRUCTION NEAR AL HUDAYDAH [REDACTED]

25X1D

SECRET

~~CONFIDENTIAL~~

Declass Review, NIMA/DoD

NPIC/R-1349/63
June 1963

PHOTOGRAPHIC INTERPRETATION BRIEF

DECK CARGO ABOARD THE SOVIET MERCHANT SHIP [REDACTED]

S-9058 25X1A



ARMY



NAVY



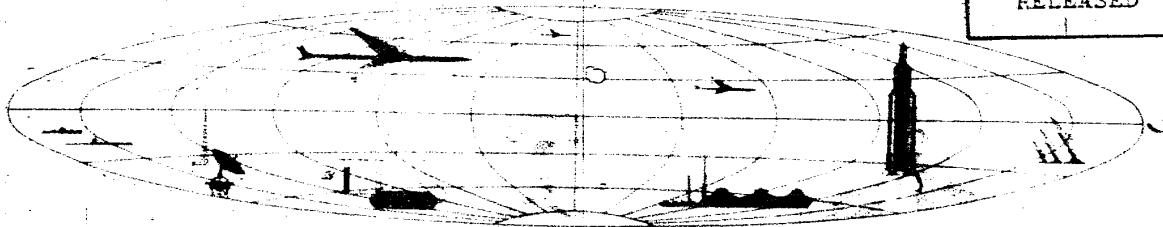
AIR FORCE



CIA

NATIONAL PHOTOGRAPHIC INTERPRETATION CENTER

S-9058
int/ date
INDEXED 21 Jan
CODED
CHECKED
RELEASED



~~CONFIDENTIAL~~

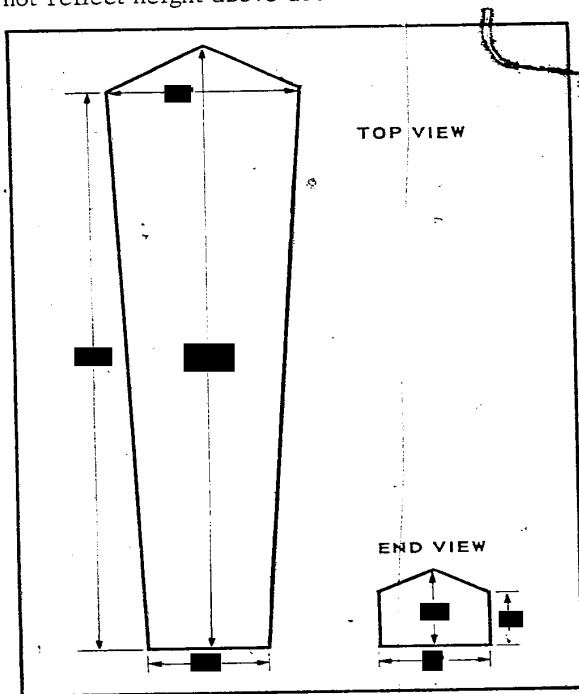
CONFIDENTIAL

NATIONAL PHOTOGRAPHIC INTERPRETATION CENTER		PHOTO INTERPRETATION BRIEF	
25X1D Title: Deck Cargo Aboard the Soviet Merchant Ship [REDACTED]	Geo Coords: NA	COMOR No: NA	Publication No: NPIC/R-1349/63
	NPIC Target No: NA	BE No: NA	Date: June 1963
25X1D Photo Date: [REDACTED]			
References: NA			

25X1D

A study of photography obtained by the US Navy, on [REDACTED] of the Soviet merchant ship Ivan Polzunov, inbound for Cuba, reveals six crude wooden structures presumably covering deck cargo (Figures 1 and 2). The approximate dimensions of the wooden structures are given on Figure 1. Height dimensions are for the structure itself, at the small end, and do not reflect height above deck.

25X1D



25X1D

25X1D

25X1D

25X1D

25X1D

25X1D

FIGURE 1. WOODEN STRUCTURE ON DECK OF [REDACTED]

NPIC H-3042 (6/63)

25X1D




FIGURE 2. DECK CARGO ABOARD [REDACTED]

NPIC H-3043 (6/63)

25X1D

CONFIDENTIAL

WARNING

This document contains information affecting the national defense of the United States, within the meaning of Title 18, sections 793 and 794, of the U.S. Code, as amended. Its transmission or revelation of its contents to or receipt by an unauthorized person is prohibited by law.