


~~TOP SECRET~~
NO FOREIGN DISSEM

TS-159199
NPIC/R-1411/63
July 1963

Copy
1 Page

PHOTOGRAPHIC INTERPRETATION BRIEF

MILITARY STORAGE DEPOT U/C NEAR CAMP HUCKSTEP, UAR (EGYPT)



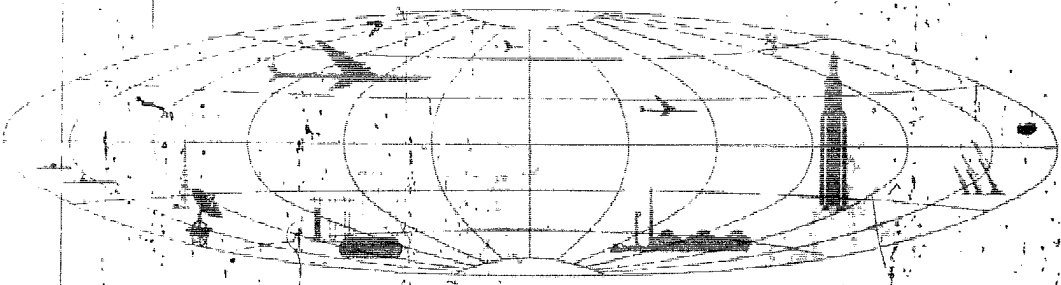
CIA



DIA

3 9411

NATIONAL PHOTOGRAPHIC INTERPRETATION CENTER



~~TOP SECRET~~
NO FOREIGN DISSEM

NATIONAL PHOTOGRAPHIC INTERPRETATION CENTER PHOTO INTERPRETATION BRIEF

Title: Military Storage Depot U/C Near Camp Huckstep, UAR (Egypt)	Geo Coords: 30-06N 31-30E	COMOR No: None	Publication No: NPIC/R-1411/63
	NPIC Target No: 0447-2-P-1	BE No: None	Date: July 1963

Photo Data: [REDACTED]

25X1D

References: SAC, USATC, Series 200, Sheet 0447-12HL, 1st ed, May 62 (S)
NPIC Project J-144/63

25X1D

25X1D

A large new military storage depot under construction 13 nm ENE of Cairo and 3 nm SE of Camp Huckstep was observed on [REDACTED] (Figure 1). The depot has small sheds which appear to be for fuze storage, and warehouses which are in closely spaced groups without blast protection (Inset, Figure 1). Each of the warehouses has a cutout section in one side of the roof. This feature in warehouses has not

been previously observed except at a small chemical plant at Ta-lien, China (see illustration in NPIC/R-1390/63, S/No Foreign Dissem). Pipeline ditches are being dug to serve the depot, and other pipelines carry waste to excavations which appear to be sumps. The depot has a system of blacktopped roads with extremely long turning radii which allow extra long truck trailers to be used at the depot. The purpose of this depot is not known.

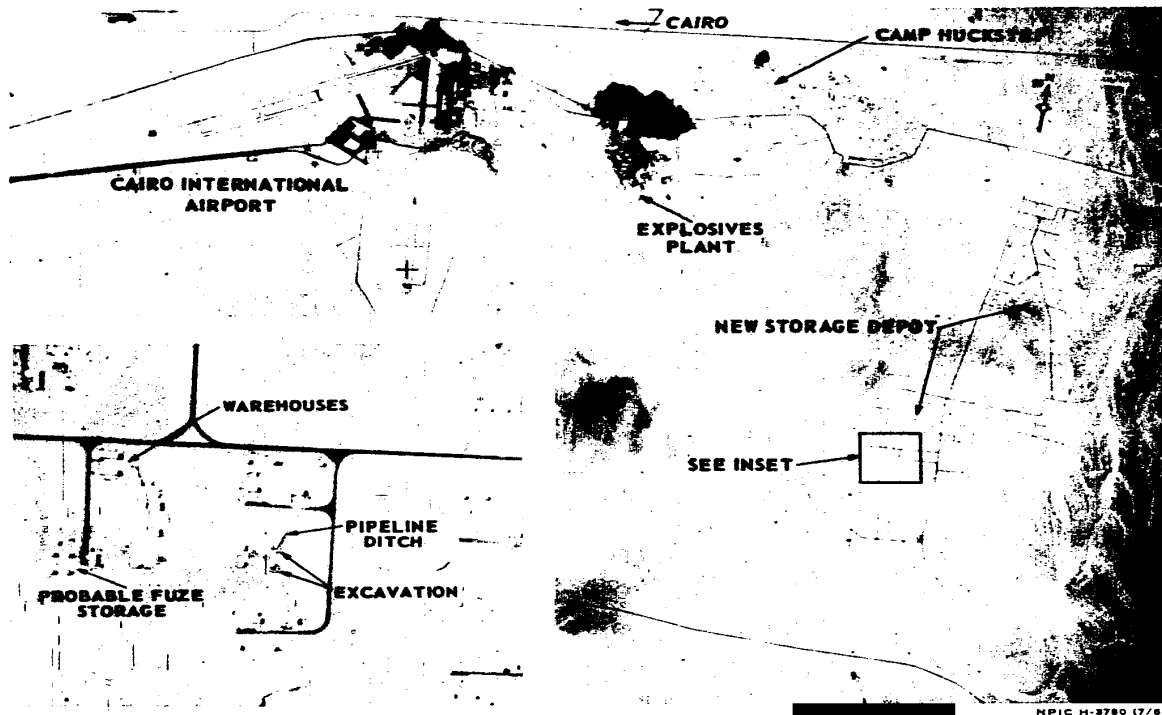


FIGURE 1. NEW STORAGE DEPOT NEAR CAMP HUCKSTEP [REDACTED]

25X1D