

ILLEGIB

Approved For Release 2000/09/06 : CIA-RDP78T05439A000200420043-0

Next 1 Page(s) In Document Exempt

Approved For Release 2000/09/06 : CIA-RDP78T05439A000200420043-0

KOROSTEN MRBM LAUNCH COMPLEX, USSR

LAUNCH AREA NO 1 (TYPE II)

3 bldgs 210' x 55', 2 bldgs approx 185' x 50', and 3 smaller bldgs of various sizes.

25X1A

COORDS: 50-51-45N 28-18-45E

BE NO: [REDACTED]

ASSOC AREA: Launch Area No 2, 7.5 nm to E

TDI NAME: Korosten Launch Site 1

LOCATION: 13.6 nm SW of Korosten

FIRST APPEARED: [REDACTED]

CONSTRUCTION STATUS: [REDACTED]

25X9

25X1D

25X1D

Launch Site

TERRAIN: Level VEGETATION: Wooded
SECURITY: Single fence

PADS: Four elongated pads (220' x 90') with 580' separation and oriented 215°. Structure (55' x 55') located inboard of each pad.

READY BLDGS: Four drive-in type (200' x 65')

CONTROL BLDGS: Two (135' x 55')

Rail-to-Road Transfer Point

Marshaling yard, 2.1 nm NNW of launch area, on main rail line between Korosten and Novograd-Volynskiy. It is connected to launch area by local roads.

**Other MRBM Activity Within 25 NM
Radius Of Launch Area**

Belokorovichi MRBM Launch Complex is located 21 nm to the NNW.

Site Support Facility

TECHNICAL SECTION: A loop road network is located 1,100' N of the launch site.

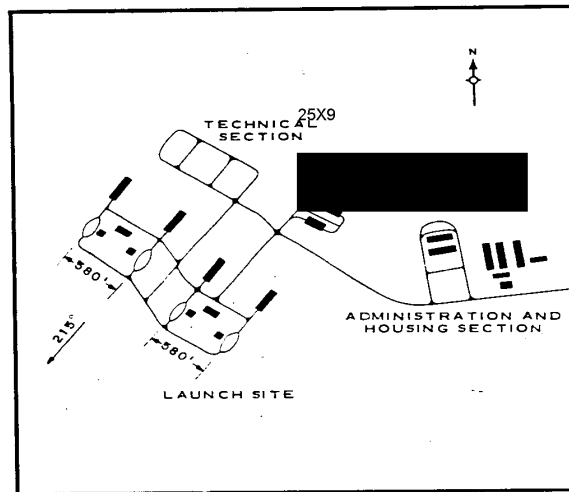
ADMINISTRATION & HOUSING SECTION: Located 2,600' E of launch site. Area contains

REFERENCES

[REDACTED]

25X1D

MAPS: AMS, N501-NM 35-06
USATC-200, Sheet 0233-7HL



NPIC H-5341 110/631

FIGURE 1. KOROSTEN MRBM LAUNCH AREA NO 1.

25X1D


TOP SECRET RUFF

NPIC/R-260/63

LAUNCH AREA NO 2 (TYPE II)

25X1A COORDS: 50-52-30N 28-30-30E
BE NO: [REDACTED]
ASSOC AREA: Launch Area No 1, 7.5 nm to the W
TDI NAME: Korosten Launch Site 2
25X1D LOCATION: 7 nm SSW of Korosten
25X1D FIRST APPEARED: [REDACTED]
25X1D CONSTRUCTION STATUS: [REDACTED]

cated 2,600' NW of launch site. Four barracks-type bldgs (155' x 45'), one bldg approx 160' x 60', and 3-6 possible bldgs of undetermined size.



25X9

Rail-to-Road Transfer Point

Secured rail-served area, 5,200' SE of launch area. It is connected to launch area by local roads.

Other MRBM Activity Within 25 NM Radius Of Launch Area

None.

REFERENCES



25X1D

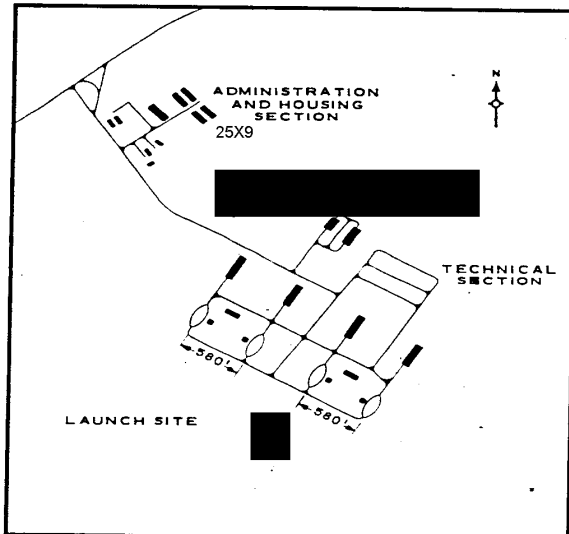

MAPS: AMS, N501-NM 35-06
USATC-200, Sheet 0233-7HL

Launch Site

TERRAIN: Level VEGETATION: Wooded
SECURITY: Possible single fence
25X1D PADS: Four elongated pads (185' x 90') with 580' separation and oriented [REDACTED] Structure (50' x 50') located inboard of each pad.
READY BLDGS: Four drive-in type (200' x 65')
CONTROL BLDGS: Two (130' x 50')

Site Support Facility

TECHNICAL SECTION: A loop road network is located 950' NE of the launch site.
ADMINISTRATION & HOUSING SECTION: Lo-



NPIC H-5342 (10/63)

FIGURE 2. KOROSTEN MRBM LAUNCH AREA NO 2.

25X1D

25X1D

25X1D

Approved For Release 2000/09/06 : CIA-RDP78T05439A000200420043-0

Approved For Release 2000/09/06 : CIA-RDP78T05439A000200420043-0