

ILLEGIB

Approved For Release 2000/08/23 : CIA-RDP78T05439A000300320080-9

Next 1 Page(s) In Document Exempt

Approved For Release 2000/08/23 : CIA-RDP78T05439A000300320080-9

~~TOP SECRET~~

Copy 98
4 Pages

12639
NPIC/R-270/64
May 1964

PHOTOGRAPHIC INTERPRETATION REPORT

ICBM COMPLEX, SVOBODNY, USSR LAUNCH AREAS D AND H



CIA




DIA

Handle Via **TALENT - KEYHOLE** Control Only

WARNING

This document contains classified information affecting the national security of the United States within the meaning of the espionage laws U. S. Code Title 18, Sections 793 and 794. The law prohibits its transmission or the revelation of its contents in any manner to an unauthorized person, as well as its use in any manner prejudicial to the safety or interest of the United States or for the benefit of any foreign government to the detriment of the United States. It is to be seen only by personnel especially indoctrinated and authorized to receive TALENT-KEYHOLE information. Its security must be maintained in accordance with KEYHOLE and TALENT regulations.

NATIONAL PHOTOGRAPHIC INTERPRETATION CENTER



~~TOP SECRET~~

Declassification Review by NIMA/DOD

GROUP 1
Excluded from automatic
downgrading and declassification.


ICBM COMPLEX, SVOBODNY, USSR
LAUNCH AREAS D AND H

This report presents information on Launch Areas D (4)* and H (8)*, Svobodny ICBM Complex, updating that given in NPIC/R-229/64, dated April 1964. 1/

LAUNCH AREA D

25X9

Launch Area D (51-58N 128-07E) consists of a completed Type IID launch site and a site support facility. It is situated in a partially wooded area 14 nautical miles (nm) north of the complex support facility (Figure 1). The launch area was first seen in



The site support facility, about 3,600 feet northwest of the launch site, contains an administration and housing section and a housing section. The administration and housing section contains 21 buildings, including 8 barracks-type buildings and a probable heating plant. Three areas of unidentified activity are east of the administration and housing section, and a ground scar leads north-northwest from the administration and housing section to 2 semiburied tanks and 3 small structures located just north of the housing section. The housing section contains 21 buildings, including one building 240 by 45 feet and 6 barracks-type buildings. It appears that several buildings, including one building 240 by 45 feet and one barracks-type building, have been removed from the housing section since

25X1D

A power trace is discernible about 2,000 feet west of the site support facility.



A single security fence is visible on three sides of the launch site. There are three images on each pad. It is possible the shelter has been moved to the right of the erector, and the third image (square) is toward the forward edge of the pad. One large earth-banked missile-ready building, canted outward about 30 degrees, is 600 feet behind the right pad, and a narrower earth-banked missile-ready building, canted outward about 45 degrees, is 600 feet behind the left pad. Four canted buildings, 2 large center buildings, and 4 other structures between the pads are earth mounded.

*TDI site designators are indicated in parentheses.

25X1D

25X1D

NPIC/R-270/64

25X1D

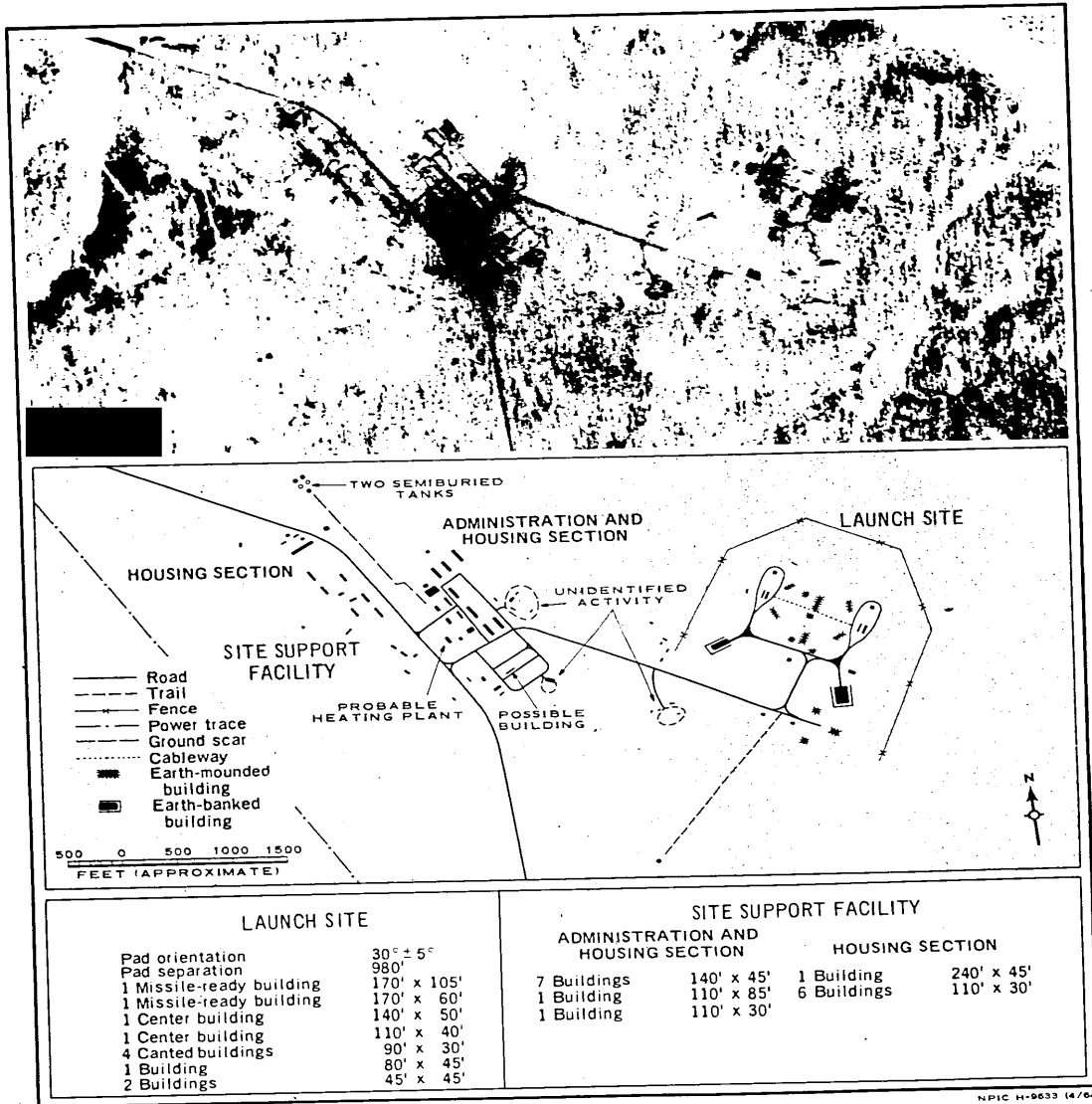


FIGURE 1. LAUNCH AREA D.

NPIC H-0633 (4/764)

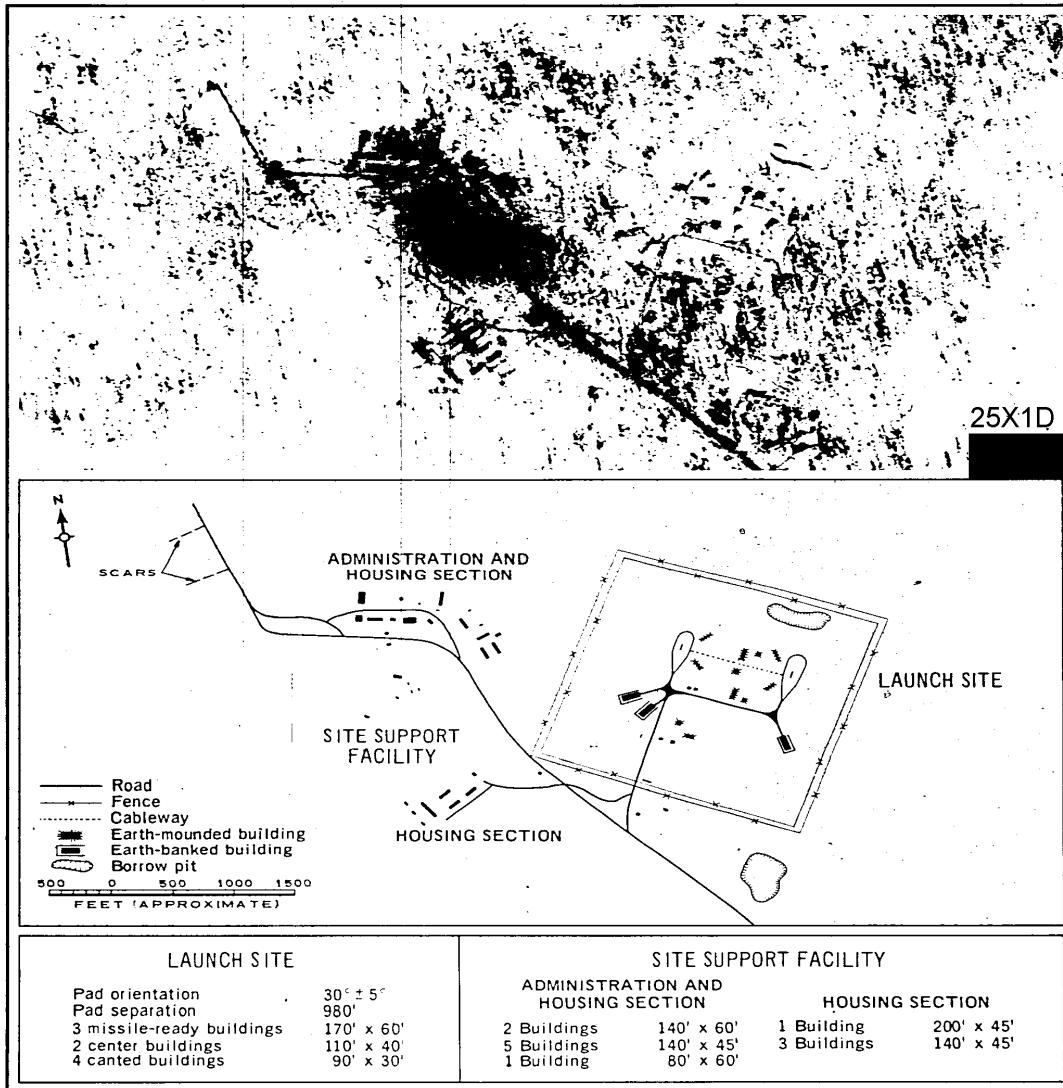


FIGURE 2. LAUNCH AREA H.

NPIC H-9534 (4/64)


TOP SECRET RUFF

NPIC/R-270/64

LAUNCH AREA H

25X9

Launch Area H (52-02N 128-05E) consists of a Type IID launch site and a site support facility. It is situated in a wooded area 16.5 nm north of the complex support facility (Figure 2). The launch area was first seen in a midstage of construction in



25X1D

The site support facility, approximately 2,000 feet west of the launch site, contains an administration and housing section and a housing section. The administration and housing section contains 25 buildings, including 5 barracks-type buildings. Two parallel scars, each 350 by 40 feet, are located 1,500 feet northwest of the administration and housing section, about 500 feet apart. The housing section contains 8 buildings, including one building 200 by 45 feet, 3 barracks-type buildings, and 4 other buildings. Approximately 21 buildings have been removed from the housing section since


25X1D

A double security fence encloses the site. An erector/shelter is positioned on each pad. Four canted buildings, 2 large center buildings, and 3 other buildings between the pads are earth mounded. There are 3 earth-banked missile-ready buildings: one 600 feet behind the right pad and canted outward about 30 degrees; the other two 600 feet behind the left pad and canted outward about 30 and 60 degrees, respectively.

including one 200- by 45-foot building and 10 barracks-type buildings.

25X1D

25X9




A power trace (not shown on Figure 2) approaches the launch area from the south, from the vicinity of Launch Area D.

25X1D

REFERENCES

25X1D

P



DOCUMENT

1. NPIC. R-229/64, ICBM Complex, Scobodnyy, USSR. Apr 64 (TOP SECRET RUFF)

MAPS OR CHARTS

SAC. US Air Target Chart, Series 200, Sheet 0203-3HL, 3d ed, Oct 62, scale 1:200,000 (SECRET)

ACIC. US Air Target Chart, Series 200, Sheet 0198-25AL, 1st ed, Mar 60, scale 1:200,000 (SECRET)

ACIC. ONC E-9, 1st classified ed, Dec 59, scale 1:1,000,000 (CONFIDENTIAL)

REQUIREMENT

UGMC 16-64

NPIC PROJECT

N-301 64