

ILLEGIB

Approved For Release 2000/05/11 : CIA-RDP78T05439A000300330165-4

Approved For Release 2000/05/11 : CIA-RDP78T05439A000300330165-4

~~TOP SECRET~~

Copy 5  
6 Pages

12810  
NPIC/R-318/64  
May 1964

PHOTOGRAPHIC INTERPRETATION REPORT

POL STORAGE AREA  
PINSK, USSR  
BELORUSSIAN MD

Declass Review,  
NIMA/DoD



CIA



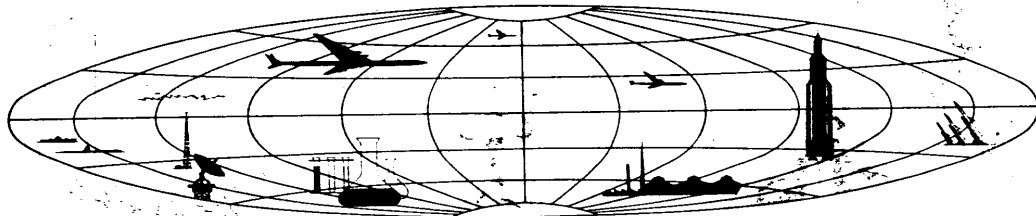
DIA

Handle Via **TALENT - KEYHOLE** Control Only

WARNING

This document contains classified information affecting the national security of the United States within the meaning of the espionage laws U. S. Code Title 18, Sections 793 and 794. The law prohibits its transmission or the revelation of its contents in any manner to an unauthorized person, as well as its use in any manner prejudicial to the safety or interest of the United States or for the benefit of any foreign government to the detriment of the United States. It is to be seen only by personnel especially indoctrinated and authorized to receive TALENT-KEYHOLE information. Its security must be maintained in accordance with KEYHOLE and TALENT regulations.

NATIONAL PHOTOGRAPHIC INTERPRETATION CENTER



~~TOP SECRET~~

GROUP 1  
Excluded from automatic  
downgrading and declassification

## PREFACE

This report is one in a series on Soviet Ground Force and logistic installations being prepared for a DIA CIA Panel. The series is being coordinated, published and disseminated by NPIC. The photographic analysis is being performed by the NPIC Photographic Analysis Group, the CIA Photographic Intelligence Division (NPIC), and the Production Center IPIC (DIA). The photographic analysis for this particular report was performed by the NPIC Photographic Analysis Group.

In the interest of uniformity, the titles and letter designators for the facilities observed at these installations are identical with those appearing in the project requirement. When a specific facility is not observed both its title and letter designator are omitted in the report.

Titles and letter designators for the various facilities are as follows: (A) railroad service, (B) road service, (C) landing strips, (D) administrative and troop housing areas, (E) storage areas, (F) ammunition storage areas, (G) POL storage areas, (H) other buildings and facilities, (J) equipment storage/maintenance areas, (K) athletic fields, (L) small arms firing ranges, (M) driver training areas, (N) tank assault gun firing ranges, (P) flat trajectory firing ranges, (Q) artillery emplacements (batteries), (R) infantry or combined arms field training area or courses, (S) special training facilities, (T) unidentified facilities or tracking activity.

TOP SECRET RUFF

NPIC/R-318/64

POL STORAGE AREA

(52-07N 026-07E)

PINSK, BRESTSKAYA OBLAST, USSR

BELORUSSIAN MD

25X1C

BE No: None

AL No: None

COMOR No: None

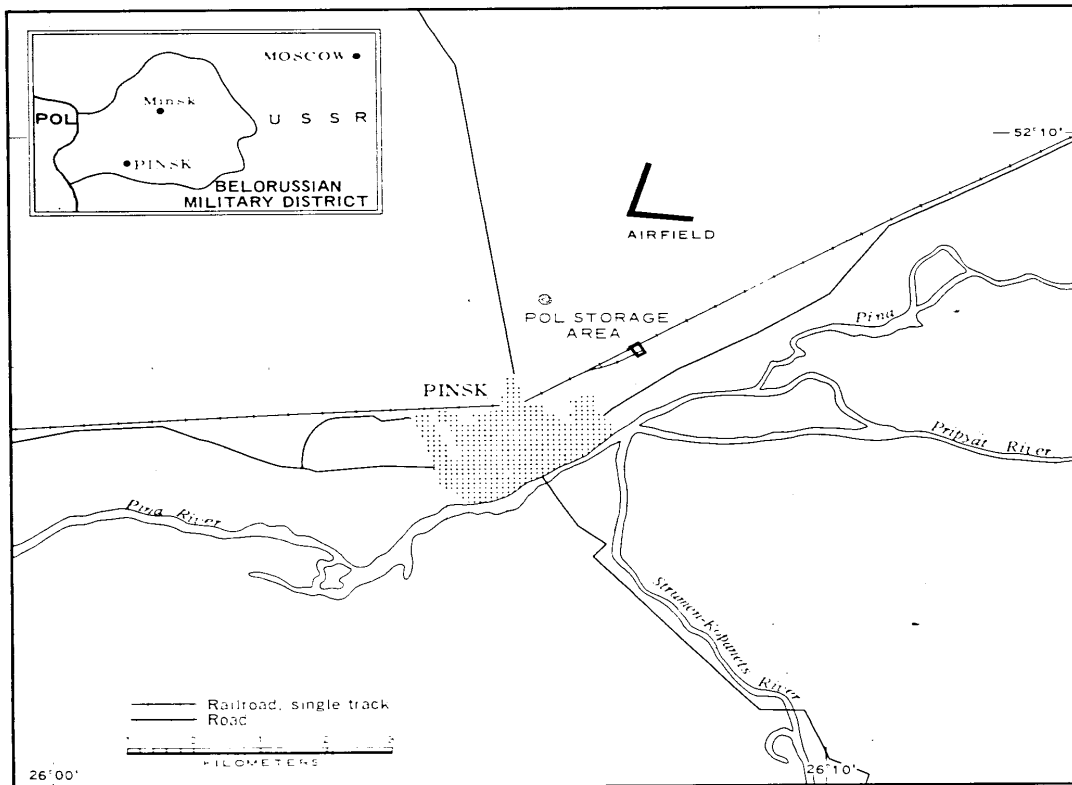


FIGURE 1. LOCATION OF POL STORAGE AREA, PINSK.

- 2 -

TOP SECRET RUFF

SUMMARY

25X1D

A POL storage area is located on the eastern outskirts of Pinsk (52-07N 026-07E) on the south side of the Brest-Litovskaya rail line (Figure 1). The installation is served by a spur from this line and has access via all-weather secondary roads to the Pinsk urban area. A SA-0 SAM site and related facilities are located approximately 4.5 kilometers (km) west and a Military Barracks Area is located approximately 10

km west.

The secured POL storage area covers approximately 17 acres and contains 11 vertical tanks and 2 rows of probable horizontal tanks. The installation was covered by four KEYHOLE Missions between [REDACTED]

Comparative analysis of KEYHOLE photography of [REDACTED] indicates no apparent change in the level of usage.

25X1D

DESCRIPTION OF INSTALLATION

Railroad Service

This installation is connected by a rail spur to the Brest-Litovskaya railroad line. The spur appears to pass through the fenced installation to form a "Y", with a return track outside the installation.

Road Service

This storage area is served by secondary all-weather roads with connections to the primary roads of Pinsk.

POL Storage Tanks

Area G1 contains two vertical tanks and two banks of horizontal tanks. Comparative analysis reveals the same level of usage for the tanks, but the small scale of photography precludes mensuration.

Area G2 contains two vertical tanks, [REDACTED] feet in diameter, and seven vertical tanks, 25 feet in diameter.

25X1D

Support Buildings

Three small support buildings are located in the POL storage area.

TOP SECRET RUFF

NPIC/R-318/64



FIGURE 2. FOL STORAGE AREA

25X1D

- 4 -

TOP SECRET RUFF

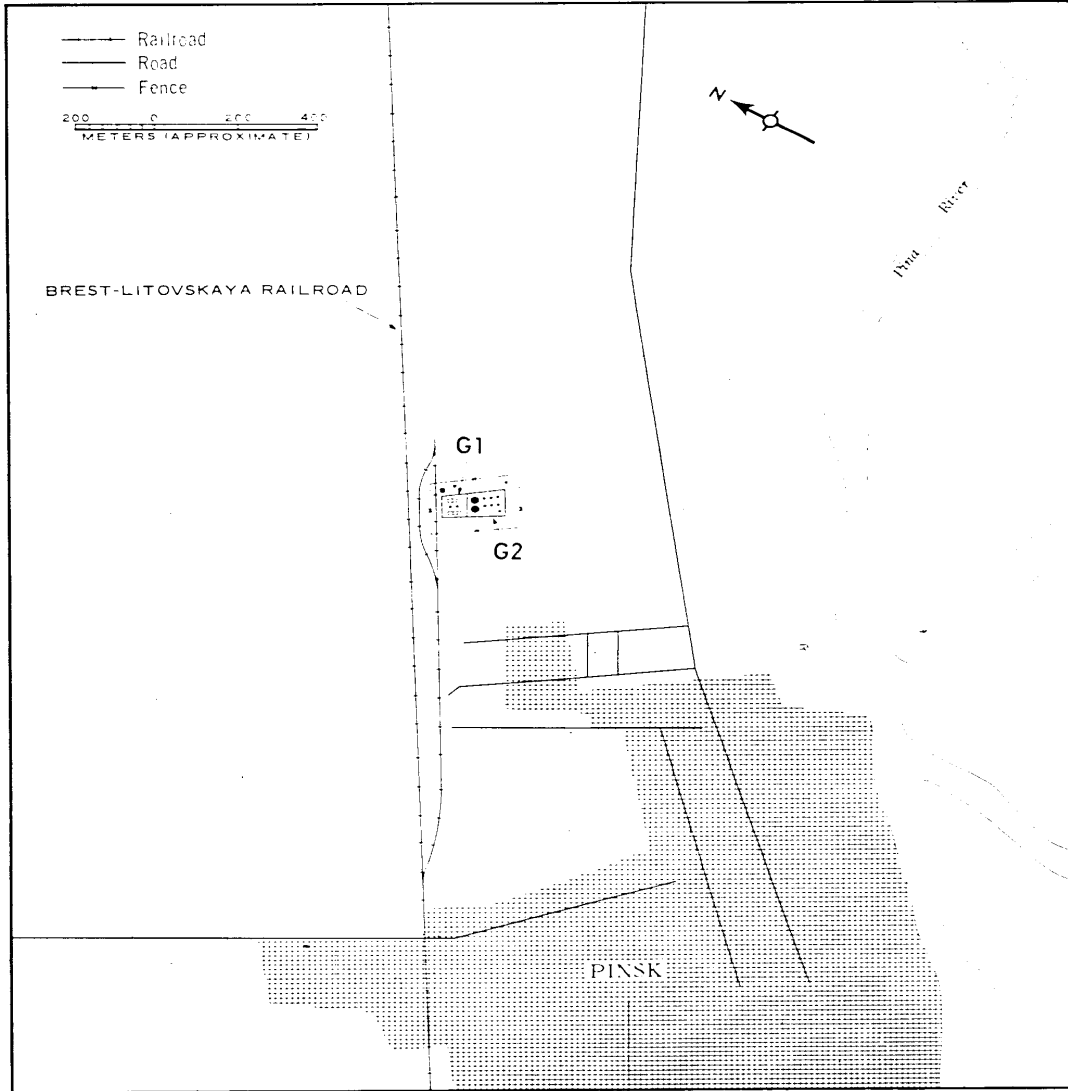


FIGURE 3. POL STORAGE AREA, PINSK. Sketch compiled from [REDACTED]

25X1D

TOP SECRET RUFF

NPIC/R-318/64

REFERENCES

PHOTOGRAPHY 25X1D

<u>Mission</u>	<u>Date</u>	<u>Pass</u>	<u>Camera &amp; Frame</u>	<u>Classification</u>
----------------	-------------	-------------	---------------------------	-----------------------



MAPS OR CHARTS

US Air Target Chart, Series 200, Sheet 0108-20-III, 2d ed., Jan 63 (SECRET)

US Air Target Mosaic, Series 200, Sheet 0108-20-III-20MA, 1st ed., Apr 63 (CONFIDENTIAL)

REQUIREMENT

C-RR-4-8-1.111 (partial answer)

NPIC PROJECT

N-208/64