

ILLEGIB

Approved For Release 2000/05/11 : CIA-RDP78T05439A000300330167-2

Approved For Release 2000/05/11 : CIA-RDP78T05439A000300330167-2

Copy 5
6 Pages

~~TOP SECRET~~

12812
NPIC/R-310/64
May 1964

PHOTOGRAPHIC INTERPRETATION REPORT

POL STORAGE AREA
YELSK, USSR
BELORUSSIAN MD

Declass Review,
NIMA/DoD



CIA



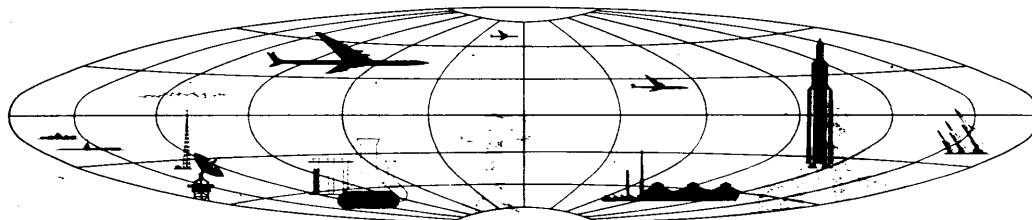
DIA

Handle Via **TALENT - KEYHOLE** Control Only

WARNING

This document contains classified information affecting the national security of the United States within the meaning of the espionage laws U. S. Code Title 18, Sections 793 and 794. The law prohibits its transmission or the revelation of its contents in any manner to an unauthorized person, as well as its use in any manner prejudicial to the safety or interest of the United States or for the benefit of any foreign government to the detriment of the United States. It is to be seen only by personnel especially indoctrinated and authorized to receive TALENT-KEYHOLE information. Its security must be maintained in accordance with KEYHOLE and TALENT regulations.

NATIONAL PHOTOGRAPHIC INTERPRETATION CENTER



~~TOP SECRET~~

GROUP 1
Excluded from automatic
downgrading and declassification

TOP SECRET RUFF

NPIC/R-310/64

PREFACE

This report is one in a series on Soviet Ground Force and logistic installations being prepared for a DIA/CIA Panel. The series is being coordinated, published and disseminated by NPIC. The photographic analysis is being performed by the NPIC Photographic Analysis Group, the CIA Photographic Intelligence Division (NPIC), and the Production Center 1P1c (DIA). The photographic analysis for this particular report was performed by the NPIC Photographic Analysis Group.

In the interest of uniformity, the titles and letter designators for the facilities observed at these installations are identical with those appearing in the project requirement. When a specific facility is not observed both its title and letter designator are omitted in the report.

Titles and letter designators for the various facilities are as follows: (A) railroad service, (B) road service, (C) landing strips, (D) administrative and troop housing areas, (E) storage areas, (F) ammunition storage areas, (G) POL storage areas, (H) other buildings and facilities, (I) equipment storage/maintenance areas, (K) athletic fields, (L) small arms firing ranges, (M) driver training areas, (N) tank assault gun firing ranges, (P) flat trajectory firing ranges, (Q) artillery emplacements (batteries), (R) infantry or combined arms field training area or courses, (S) special training facilities, (T) unidentified facilities or tracking activity.

TOP SECRET RUFF

TOP SECRET RUFF

NPIC/R-310 64

POL STORAGE AREA
(51-55N 029-15E)
YELSK, GOMELSKAYA OBLAST, USSR
BELORUSSIAN MD
25X1C

BE No: None

AL No: None

COMOR No: None

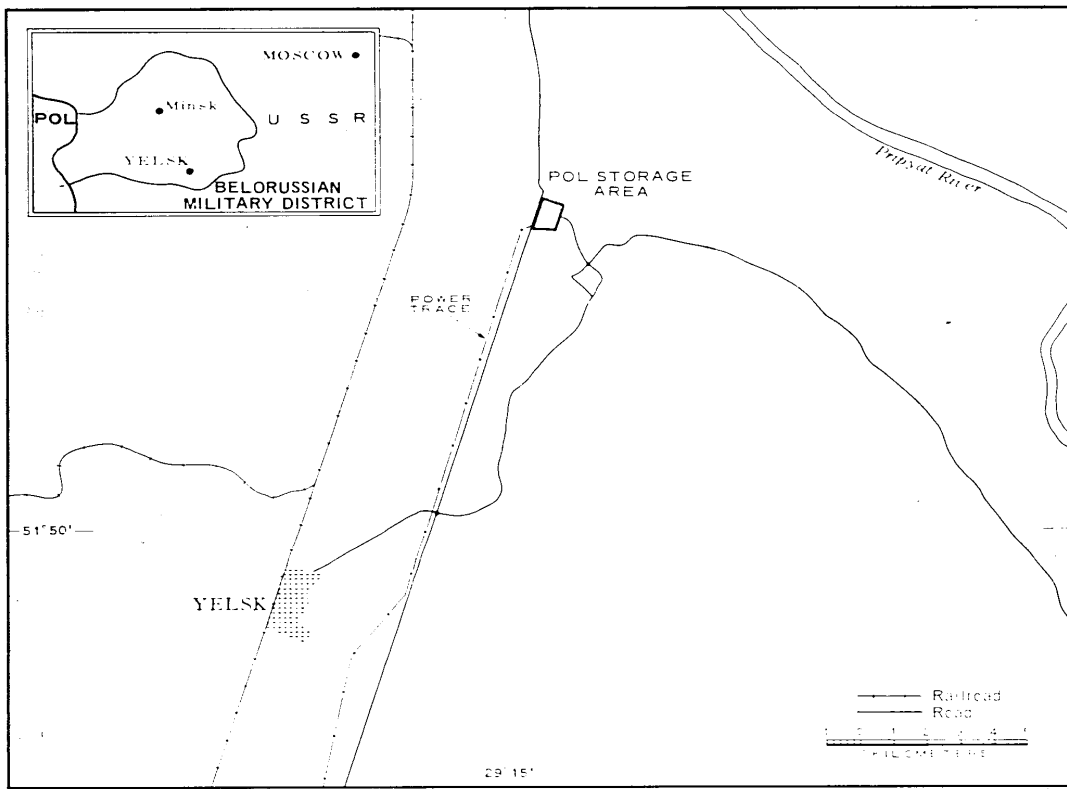


FIGURE 1. LOCATION OF POL STORAGE AREA, YELSK.

- 2 -

TOP SECRET RUFF

SUMMARY

25X1D

A POL storage area is located 15 kilometers (km) south of Mozyr (52-03N 029-15E) and 16 km north of Yelsk (51-48N 029-09E). This installation has no rail service but is served by the Mozyr-Yelsk primary all-weather highway and by local secondary roads. The Kalinkovichi Army Barracks Mozyr (AL-2) on the west edge of Mozyr is located 16 km north.

This POL storage area covers approximately 140 acres and contains 10 large vertical POL storage tanks in an 11-acre diked area, 20 associated support-type buildings, one possible

water tower, an unidentified object, and numerous small sheds. No security is observed.

This area was covered by three KEYHOLE missions between [REDACTED]

Comparative analysis revealed no installation or construction activity in [REDACTED]. However, on [REDACTED]

[REDACTED] coverage, minor building activity and 10 POL tanks, of which two were under construction, were observed. On [REDACTED]

[REDACTED] coverage, these tanks were completed; however, snow cover precluded determination of the status of other building activity.

25X1D

25X1D

25X1D

DESCRIPTION OF INSTALLATION

Railroad Service

25X1D

This installation is not rail served; however, the Kalinkovichi-Ovruch rail line passes 4 km to the west.

*within a 450- by 1,100-foot rectangular area.

Two tanks observed under construction in [REDACTED] were completed by [REDACTED]

Twenty support buildings, one a probable pumphouse, are adjacent to the POL storage area.

25X1D

Road Service

This installation is located on the primary all-weather Mozyr-Yelsk highway.

Straight-line ground scarring passing immediately south of the installation and extending northwest and northeast of the installation indicates a probable pipeline under construction. A probable pumphouse area is located adjacent to the probable pipeline to function as a booster station for the pipeline and possibly to pump oil into the installation storage tanks.

POL Storage Tanks

The POL storage area contains 10 vertical tanks, 120 feet in diameter, in two parallel rows

TOP SECRET RUFF

NPRC 11-310 64




FIGURE 2. POL STORAGE AREA, YELSK, [REDACTED]

25X1D

- 4 -

TOP SECRET RUFF

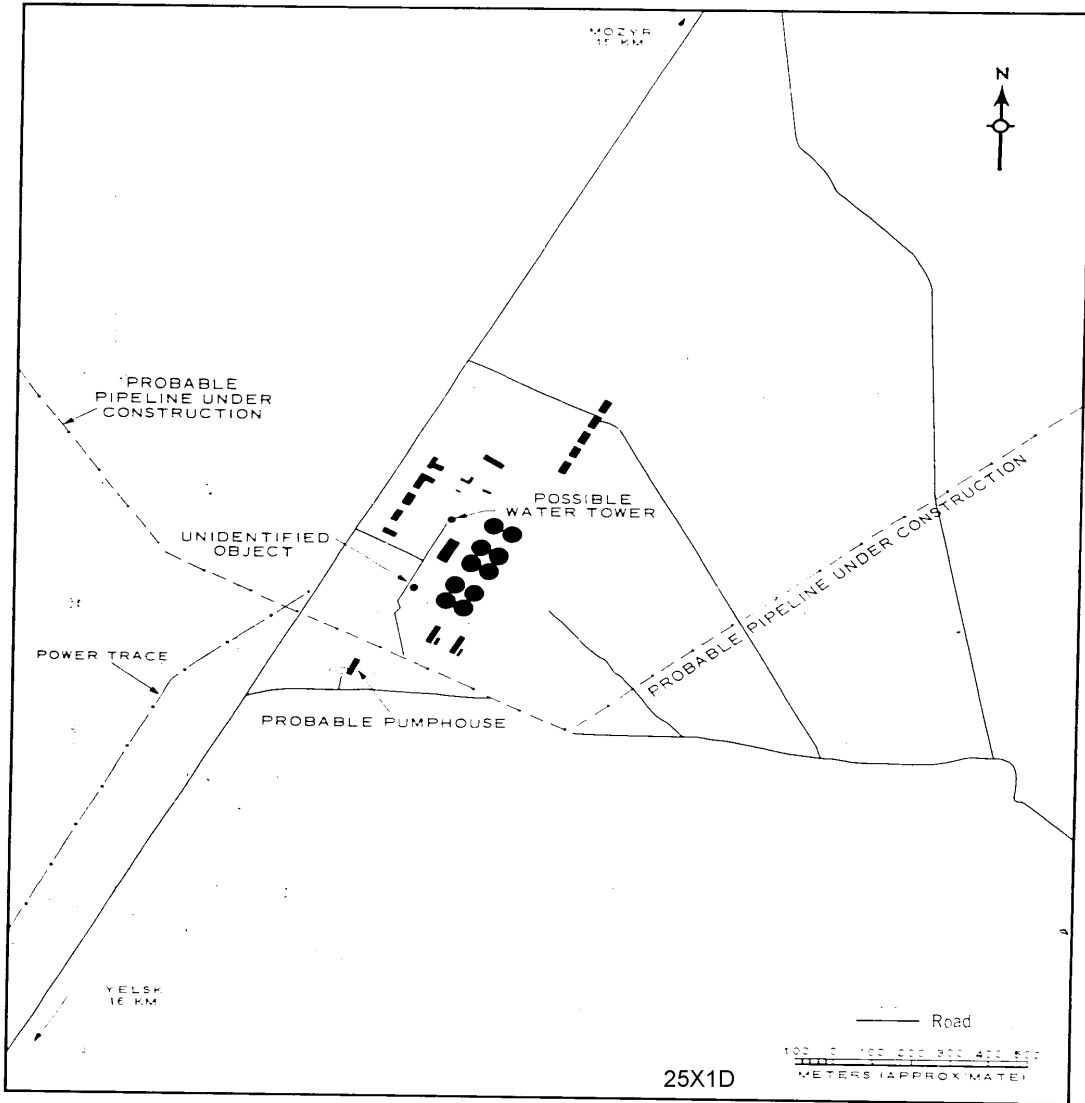


FIGURE 3. POL STORAGE AREA, YELSK. Sketch compiled from [redacted]

TOP SECRET RUFF

NPIC/R-310 64

REFERENCES

PHOTOGRAPHY 25X1D

<u>Mission</u>	<u>Date</u>	<u>Page</u>	<u>Frame</u>	<u>Classification</u>
----------------	-------------	-------------	--------------	-----------------------



MAPS OR CHARTS

US Air Target Chart, Series 200, Sheet 020004HL, 01 of 01, Jul 62 (SECRET)

REQUIREMENT

C-RR 4-81.111 (partial answer)

NPIC PROJECT

N-250 64