

ILLEGIB

Approved For Release 2001/03/22 : CIA-RDP78T05439A000300340043-8

Approved For Release 2001/03/22 : CIA-RDP78T05439A000300340043-8

~~TOP SECRET~~

Copy 5
6 Pages

12863
NPIC/R-393/64
June 1964

PHOTOGRAPHIC INTERPRETATION REPORT

MILITARY AREA
OSTROG, USSR
CARPATHIAN MD

Declassification Review by NIMA/DOD



CIA



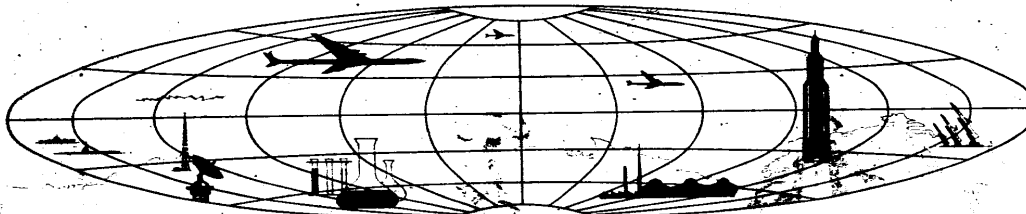
DIA

Handle Via **TALENT - KEYHOLE** Control Only

WARNING

This document contains classified information affecting the national security of the United States within the meaning of the espionage laws U.S. Code, Title 38, Sections 793 and 794. The law prohibits its transmission or the revelation of its contents in any manner to an unauthorized person, as well as its use in any manner prejudicial to the security or interest of the United States or for the benefit of any foreign government to the detriment of the United States. It is to be seen only by personnel especially indoctrinated and authorized to receive TALENT-KEYHOLE information. Its security must be maintained in accordance with KEYHOLE and TALENT regulations.

NATIONAL PHOTOGRAPHIC INTERPRETATION CENTER



~~TOP SECRET~~

GROUP 1
Excluded from automatic
downgrading and declassification

TOP SECRET RUFF

NPIC/R-393/64

PREFACE

This report is one in a series on Soviet Ground Force and Logistic installations being prepared for a DIA/CIA Panel. The series is being coordinated, published and disseminated by NPIC. The photographic analysis is being performed by the NPIC Photographic Analysis Group, the CIA Photographic Intelligence Division (NPIC), and the Production Center 1P1c (DIA). The photographic analysis for this particular report was performed by the Production Center 1P1c.

In the interest of uniformity, the titles and letter designators for the facilities observed at these installations are identical with those appearing in the project requirement. When a specific facility is not observed both its title and letter designator are omitted in the report.

Titles and letter designators for the various facilities are as follows: (A) railroad service, (B) road service, (C) landing strips, (D) administrative and troop housing areas, (E) storage areas, (F) anti-munition storage areas, (G) POL storage areas, (H) other buildings and facilities, (J) equipment storage/maintenance areas, (K) athletic fields, (L) small arms firing ranges, (M) driver training areas, (N) tank assault gun firing ranges, (P) flat trajectory firing ranges, (Q) artillery emplacements (batteries), (R) infantry or combined arms field training areas or courses, (S) special training facilities, (T) unidentified facilities or tracking activity.

- 1 -

TOP SECRET RUFF

TOP SECRET RUFF

NPIC/R-393 '64

MILITARY AREA
(50-20N 026-30E)
OSTROG, KHMELNITSKAYA OBLAST, USSR
CARPATHIAN MD

25X1C

BE No: None

AL No: None

COMOR No: None

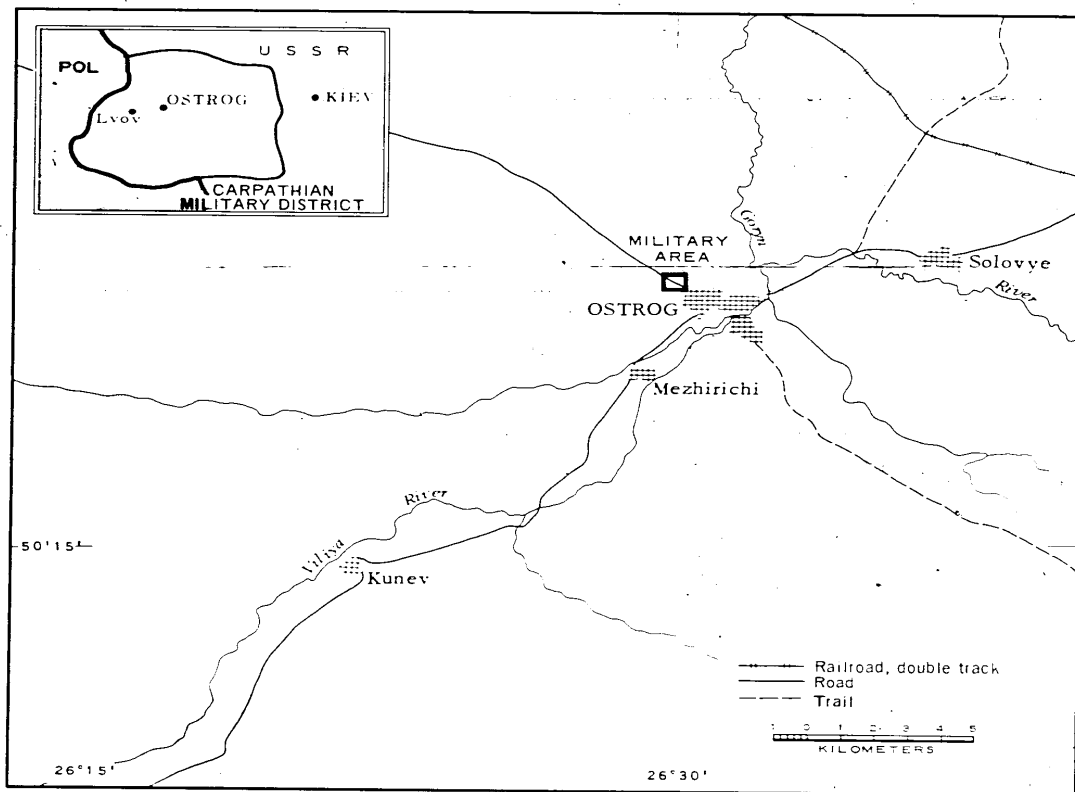


FIGURE 1. LOCATION OF MILITARY AREA, OSTROG.

- 2 -

TOP SECRET RUFF

TOP SECRET RUFF

NPIC/R-393 '64

SUMMARY

A road served installation covering 125 acres is located in the northwest sector of Ostrog (Figure 1). It is not rail served.

Structures visible include four multistory barracks, two multistory administration buildings, four administrative buildings, a maintenance building, four vehicle storage buildings, four storage sheds, two storage buildings, a storage building in a secured area, three pos-

sible POL tanks, and six support buildings.

Training facilities include a small driver training area consisting of a driver training course, a figure "8" turning track, and an exercise track.

The installation was observed on KEYHOLE missions between [REDACTED] [REDACTED] It appeared to be active and in use in [REDACTED]

DESCRIPTION OF INSTALLATION

25X1D

25X1D

25X1D

25X1D

Road Service

The installation is served by a metalled improved road.

Administrative and Troop Housing Area

Area D contains four multistory barracks, two multistory and two single story administrative buildings, and two support buildings.

General Storage Areas

Area E1 contains four storage sheds and two storage buildings. Area E2 contains one storage building in a secured area.

POL Storage Area

Area G contains three possible POL tanks of unknown dimensions.

Equipment Storage/Maintenance Area

Area J contains two 200- by 50-foot vehicle storage buildings, two 180- by 65-foot vehicle storage building, one 270- by 55-foot maintenance building, two administrative buildings, and four support buildings.

Athletic Fields

A personnel exercise track is located in Area K.

Driver Training Area

A driver training course with a figure "8" turning circle, probably used for wheeled vehicles, is located in Area M.

TOP SECRET RUFF

TOP SECRET RUFF

NPIC/R-393/64



FIGURE 2. MILITARY AREA, OSTROG, USSR

- 4 -

25X1D

TOP SECRET RUFF

TOP SECRET RUFF

NPIC R-393 '64

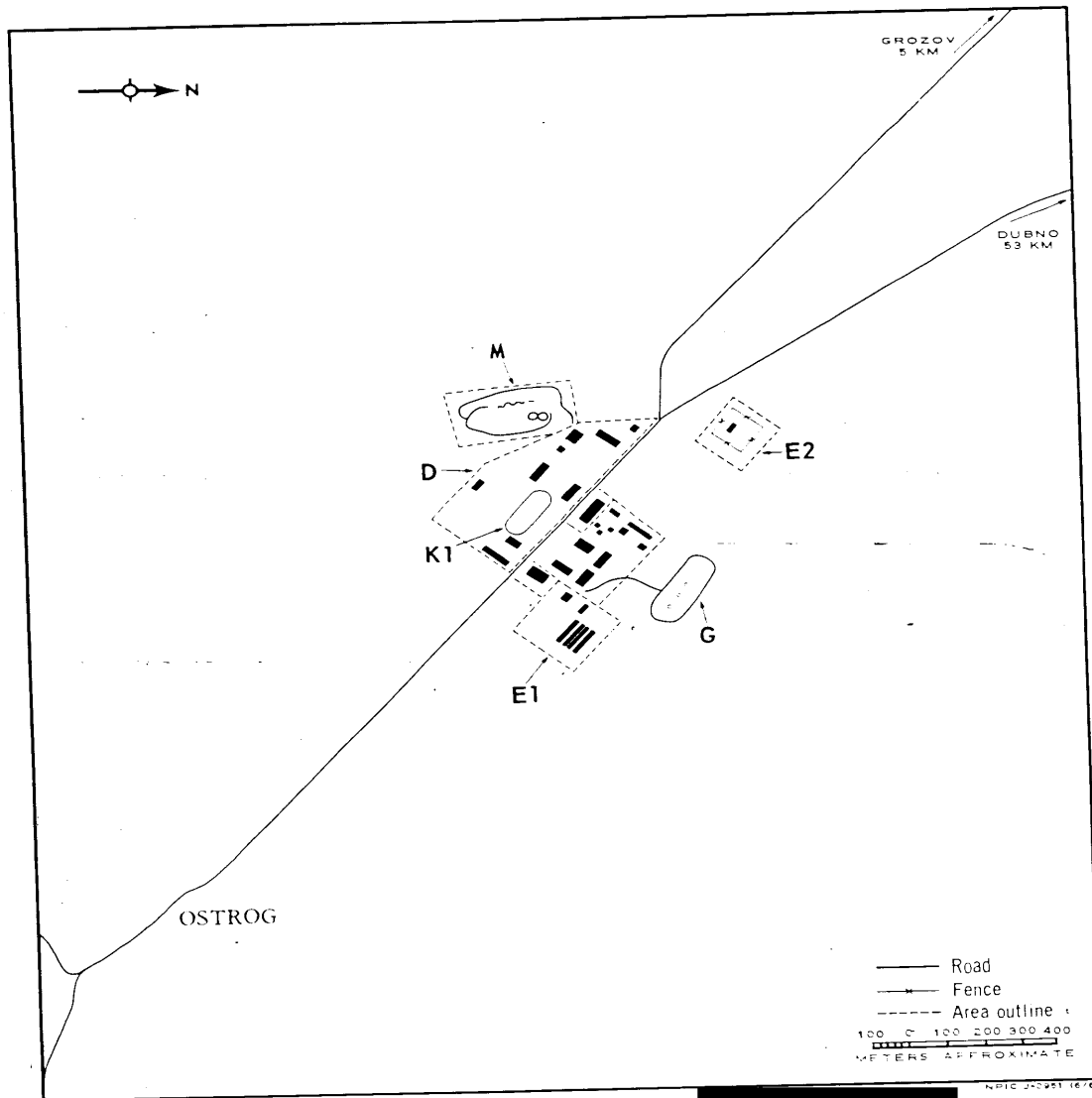


FIGURE 3. MILITARY AREA, OSTROG, Sketch compiled from [REDACTED]

25X1D

TOP SECRET RUFF

TOP SECRET RUFF

NPIC/R-393/64

REFERENCES

PHOTOGRAPHY

25X1D

Camera & Frame

Classification



MAPS OR CHARTS

US Air Target Chart, Series 200, Sheet 0233-11HL, 3d ed, Jun 62 (SECRET)

DOCUMENTS

Army. PIB TK-156-63, *Military Area, Ostrog, USSR*, Dec 63 (TOP SECRET RUFF)

REQUIREMENTS

DIAPP-1-15-64 (partial answer)

NPIC PROJECT

S-650/64

TOP SECRET RUFF