

ILLEGIB

Approved For Release 2001/03/22 : CIA-RDP78T05439A000300340069-0

Approved For Release 2001/03/22 : CIA-RDP78T05439A000300340069-0

Copy 5  
6 Pages

~~TOP SECRET~~

Declassification Review by NIMA/DOD

S-12889  
NPIC/R-429/64  
June 1964

PHOTOGRAPHIC INTERPRETATION REPORT

SHEPETOVKA ARMY BARRACKS SOUTHEAST  
SHEPETOVKA, USSR  
CARPATHIAN MD



CIA




DIA

Handle Via TALENT - KEYHOLE Control Only

WARNING

This document contains classified information affecting the national security of the United States within the meaning of the espionage laws U. S. Code Title 18, Sections 793 and 794. The law prohibits its transmission or the revelation of its contents in any manner to an unauthorized person, as well as its use in any manner prejudicial to the safety or interest of the United States or for the benefit of any foreign government to the detriment of the United States. It is to be seen only by personnel especially indoctrinated and authorized to receive TALENT-KEYHOLE information. Its security must be maintained in accordance with KEYHOLE and TALENT regulations.

NATIONAL PHOTOGRAPHIC INTERPRETATION CENTER



~~TOP SECRET~~

GROUP 1  
Excluded from automatic  
downgrading and declassification

TOP SECRET RUFF

NPIC/R-429, 64

#### PREFACE

This report is one in a series on Soviet Ground Force and Logistic installations being prepared for a DIA CIA Panel. The series is being coordinated, published and disseminated by NPIC. The photographic analysis is being performed by the NPIC Photographic Analysis Group, the CIA Photographic Intelligence Division (NPIC), and the Production Center 1P1c (DIA). The photographic analysis for this particular report was performed by the Production Center 1P1c.

In the interest of uniformity, the titles and letter designators for the facilities observed at these installations are identical with those appearing in the project requirement. When a specific facility is not observed both its title and letter designator are omitted in the report.

Titles and letter designators for the various facilities are as follows: (A) railroad service, (B) road service, (C) landing strips, (D) administrative and troop housing areas, (E) storage areas, (F) ammunition storage areas, (G) POL storage areas, (H) other buildings and facilities, (J) equipment storage maintenance areas, (K) athletic fields, (L) small arms firing ranges, (M) driver training areas, (N) tank, assault gun firing ranges, (P) flat trajectory firing ranges, (Q) artillery emplacements (batteries), (R) infantry or combined arms field training areas or courses, (S) special training facilities, (T) unidentified facilities or tracking activity.

TOP SECRET RUFF

TOP SECRET RUFF

NPIC, R-429, 64

SHEPETOVKA ARMY BARRACKS SOUTHEAST

(50-11N 027-04E)

SHEPETOVKA, KHMELNITSKAYA OBLAST, USSR

CARPATHIAN MD

25X1A

25X1C

25X1A

AL No: 2

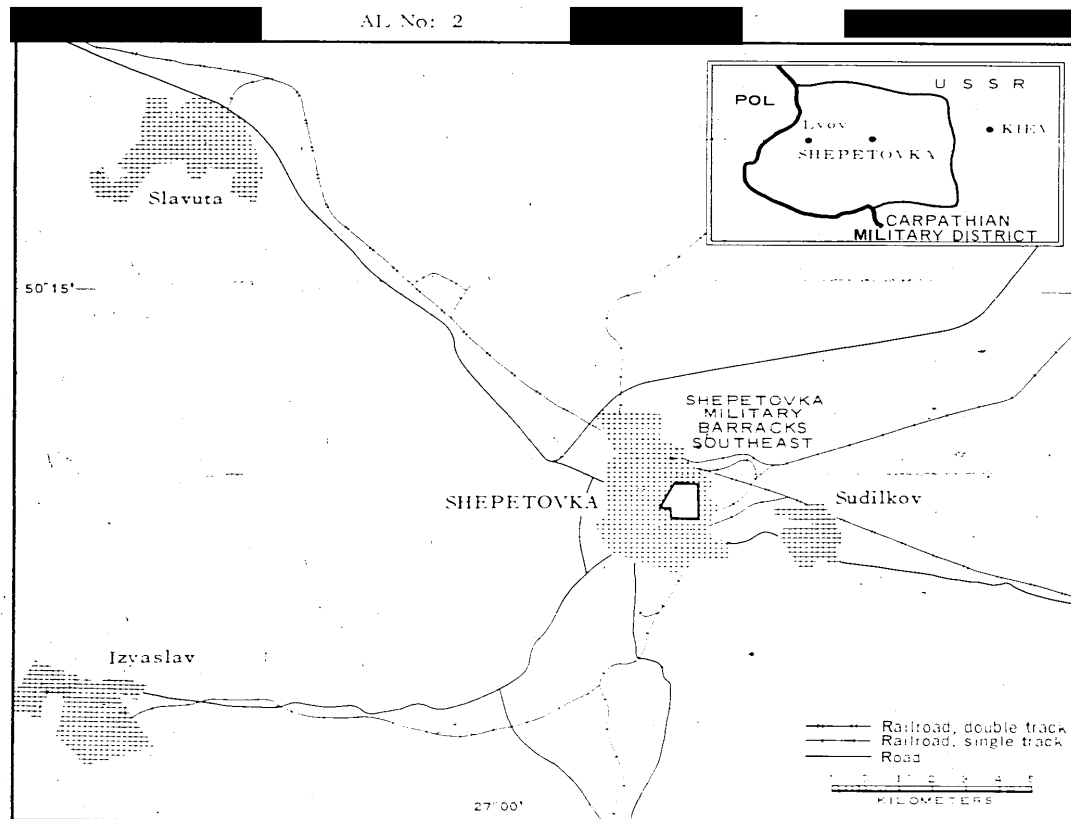


FIGURE 1. LOCATION OF SHEPETOVKA ARMY BARRACKS SOUTHEAST, USSR.

- 2 -

TOP SECRET RUFF

## SUMMARY

Shepetovka Army Barracks Southeast, a road- and rail-served secured military installation covering approximately 200 acres, is situated on the southeast side of Shepetovka (Figure 1).

The installation (Figures 2 and 3) contains 11 probable barracks, six multistory barracks, two L-shaped multistory barracks, 13 administrative buildings, three multistory administrative buildings, one multistory theater/gymnasium-type building, seven vehicle storage

buildings, three vehicle maintenance/storage buildings with attached sheds, 41 storage buildings, and one guard tower, and seven dependent housing quarters.

Training facilities consist of a personnel exercise track and a small arms firing range. The installation was observed on KEYHOLE missions between [REDACTED] and appears active. Relatively little change was noted between [REDACTED]

## DESCRIPTION OF INSTALLATION

**Railroad Service**

A single-track rail spur leads into the installation. No railside docks are discernible.

**Road Service**

Roads leading to the installation are metalled, but the roads within the installation appear to be unimproved dirt roads.

**Administrative and Troop Housing Areas**

Area D1 contains two L-shaped multistory barracks, two multistory administrative buildings, one administrative building, one theater/gymnasium-type building, and one guard tower.

Area D2 contains six multistory barracks, 11 probable barracks, one multistory administrative building, six administrative buildings and six storage buildings.

**General Storage Area**

Area E contains four administrative and 25 general storage buildings.

**Other Buildings**

Area H contains seven dependent housing quarters.

**Equipment Storage/Maintenance Area**

Area J contains two 325- by 35-foot vehicle storage buildings, two 420- by 50-foot vehicle storage buildings, three 240- by 45-foot vehicle storage buildings, three 160- by 75-foot vehicle maintenance/storage buildings with 90- by 45-foot shed attachment, three administrative buildings, and 10 storage buildings.

**Athletic Field**

Area K is an athletic field.

**Small Arms Firing Range**

Area L is a 620- by 40-foot small arms firing range. It cannot be ascertained whether the range is currently in use.

TOP SECRET RUFF

NPIC 1-429/64



FIGURE 2. SHEPETOVKA ARMY BARRACKS SOUTHEAST, SHEPETOVKA, USSR.

25X1D

- 4 -

TOP SECRET RUFF

TOP SECRET RUFF

NPIC/R-429, 64

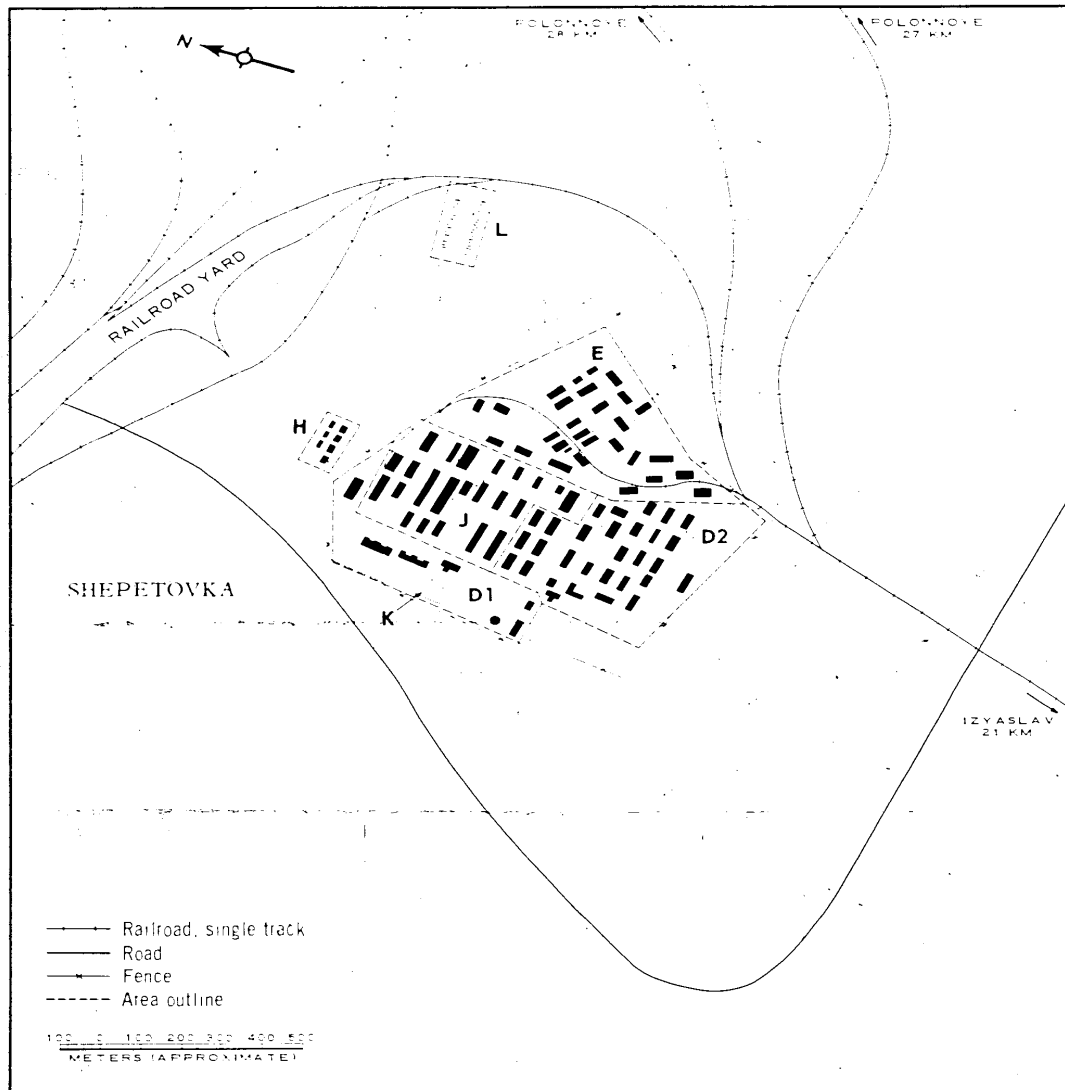


FIGURE 3. SHEPETOVKA ARMY BARRACKS SOUTHEAST. Sketch compiled from [REDACTED]

- 5 -

25X1D

TOP SECRET RUFF


TOP SECRET RUFF

NPIC, E-429, 64

25X1D

REFERENCES

PHOTOGRAPHY



MAPS OR CHARTS

US Air Target Chart, Series 200, Sheet 0200-12HL, 2d ed, Jun 62 (SECRET)

US Air Target Mosiac, Series 50, Sheets 0200-12 7ZMA, 0200-12 8ZMA, 1st ed, Aug 57 (SECRET)

DOCUMENTS

Army, PIB-TK-7-64, *Shpetavka Army Barracks Southeast*, Jan 64 (TOP SECRET RUFF)

REQUIREMENT

DIAAP-1-15-64 (partial answer)

NPIC PROJECT

S-050 64

TOP SECRET RUFF