

ILLEGIB

Approved For Release 2001/03/03 : CIA-RDP78T05439A000300370071-4

Approved For Release 2001/03/03 : CIA-RDP78T05439A000300370071-4

Copy 38

5 Pages

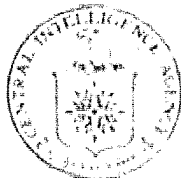
~~TOP SECRET~~

1307
NPIC/R-346/64
May 1964

PHOTOGRAPHIC INTERPRETATION REPORT

ALUKSNE MRBM COMPLEX, USSR
LAUNCH AREA NO 1

DECLASSIFICATION REVIEW by NIMA/DOD 3/31/00



CIA




DIA

Handle Via **TALENT - KEYHOLE** Control Only

WARNING

This document contains classified information affecting the national security of the United States within the meaning of the espionage laws U. S. Code Title 18, Sections 793 and 794. The law prohibits its transmission or the revelation of its contents in any manner to an unauthorized person, as well as its use in any manner prejudicial to the safety or interest of the United States, or for the benefit of any foreign government to the detriment of the United States. It is to be seen only by personnel especially indoctrinated and authorized to receive TALENT-KEYHOLE information. Its security must be maintained in accordance with KEYHOLE and TALENT regulations.

NATIONAL PHOTOGRAPHIC INTERPRETATION CENTER



~~TOP SECRET~~

GROUP 1
Excluded from automatic
downgrading and
declassification

ALUKSNE MRBM COMPLEX; USSR
LAUNCH AREA NO 1

25X1A Launch Area No 1 (TDI name: Lejasciems Launch Site 1) -- Type II
57-21-15N 26-44-15E [REDACTED]

25X1A Launch Area No 2 (TDI name: Ruski Launch Site) -- Type II
57-25-15N 26-50-00E [REDACTED]

25X1A Launch Area No 3 (TDI name: Lejasciems Launch Site 2) -- Type IV
57-13-00N 26-33-30E [REDACTED]

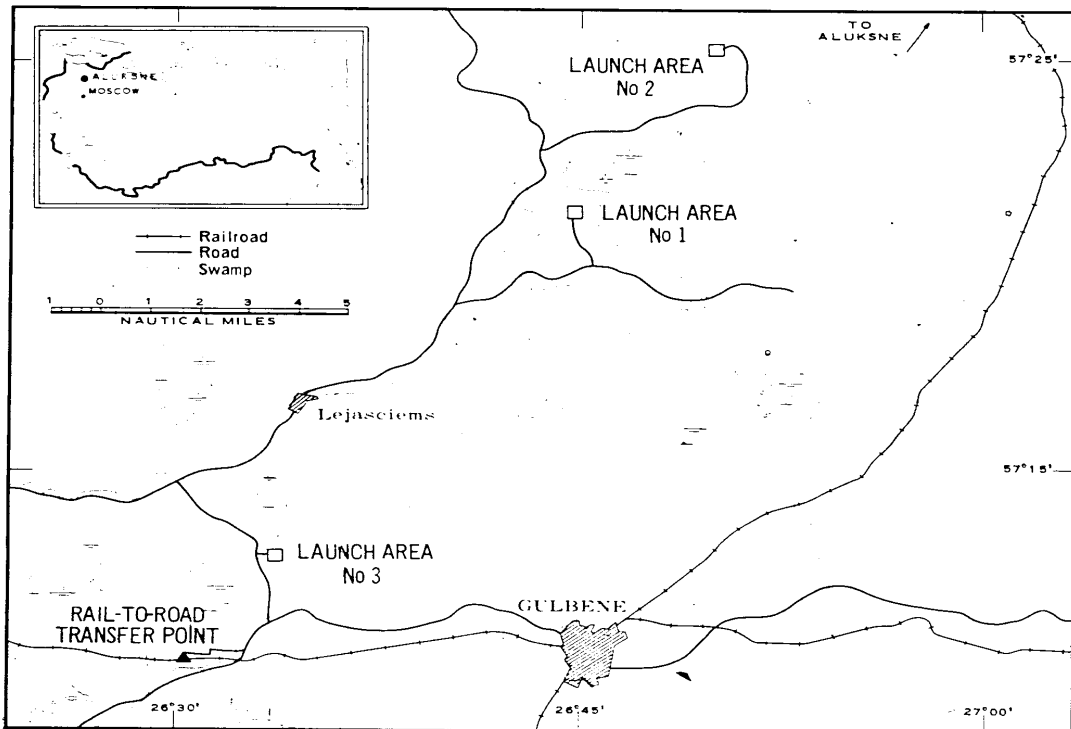


FIGURE 1. ALUKSNE MRBM COMPLEX, USSR.

NPIC J-0328 15/64

25X1D

This report, based on KEYHOLE photography [REDACTED]

concerning Launch Area No 1. Information on the remainder of the Aluksne MRBM Complex (Figure 1) is given in the referenced reports.

25X1D

[REDACTED] updates that portion of NPIC/R-143/63

NPIC/R-346/64

1, 2/ Launch Area No 1 is a completed Type II launch area located 11 nautical miles (nm) southwest of Aluksne in the Latvian SSR.

Launch Area No 1 is located in heavily wooded, hilly terrain at an approximate elevation of 375 feet. An improved, probably all-weather road serves the complex. This road connects Launch Area No 1 to Launch Area No 2 (5 nm northeast), Launch Area No 3 (10.2 nm southwest), the complex rail-to-road transfer point (13.5 nm southwest), and Aluksne (11 nm northeast). Aluksne could also serve as a rail-to-road transfer point as it is closer to Launch Areas No 1 and 2 than the complex transfer point. The complex transfer point and Aluksne are also connected by rail, and are 23.4 nm apart.

25X1D Launch Area No 1 (Figure 2) was first observed in [redacted] at which time only a small portion of the road pattern was identifiable. The type and construction status of the area were undeterminable. At that time, Launch Area No 2 (Type II) was complete and Launch Area No 3 (Type IV) was in the very early stage of construction. The rail-to-road transfer point was also under construction at that time. The next coverage of the launch area was in [redacted] and at that time the road network, including the area access road, and the beginnings of a site support facility were visible. [redacted] 25X1D [redacted] the area was again observed and identified as a completed Type II MRBM launch area. The next coverage of the launch area, in [redacted] 25X1D is the best quality photography over the area. It revealed the launch site with four elongated launch pads, the [redacted] and the site support facility. At this time Launch Area No 3 and the complex rail-to-road transfer point also were complete. Further coverage in [redacted] 25X1D revealed the

addition of several buildings in the Site Support Facility.

The main access road enters the launch area through a gate in the security fence, passes through the northern part of the site support facility, and enters the north end of the launch site. It runs down the center of the launch site, with roads branching off on either side and forming loops which contain two offset pairs of elongated, soft launch pads measuring 245 by 70 feet. To the rear of each launch pad is a drive-in missile-ready building with an adjacent small building. Between each pair of pads is a control building which is connected by possible cable scars or trails to a small building inboard of each launch pad. A building is located in line with the northern pair of ready buildings along the area access road. A small building is immediately to the rear of the inboard ready building of the southern pair of ready buildings. Five small unidentified objects or structures are scattered about the site and there is an erector/launcher on each launch pad. The technical section of the site support facility is contained within the launch site and consists of a series of three loop roads forming a ladder-like pattern. No structures or vehicles are identifiable in the technical section. Located 1,800 feet north-northeast of the center of the launch site is a [redacted] 25X9 facility consisting of two parallel, earth-mounded, drive-through buildings situated on a double loop road. Across the main access road from [redacted] 25X9 is a possible athletic field with an unidentified object or structure within it. Located 3,200 feet north of the center of the launch site are the other components of the site support facility: a vehicle maintenance and storage section with 4 buildings; an administration and housing section with 7 barracks-type buildings and one small building; and 8 other (one probable) buildings. Along the main access road between the [redacted] and these compon-

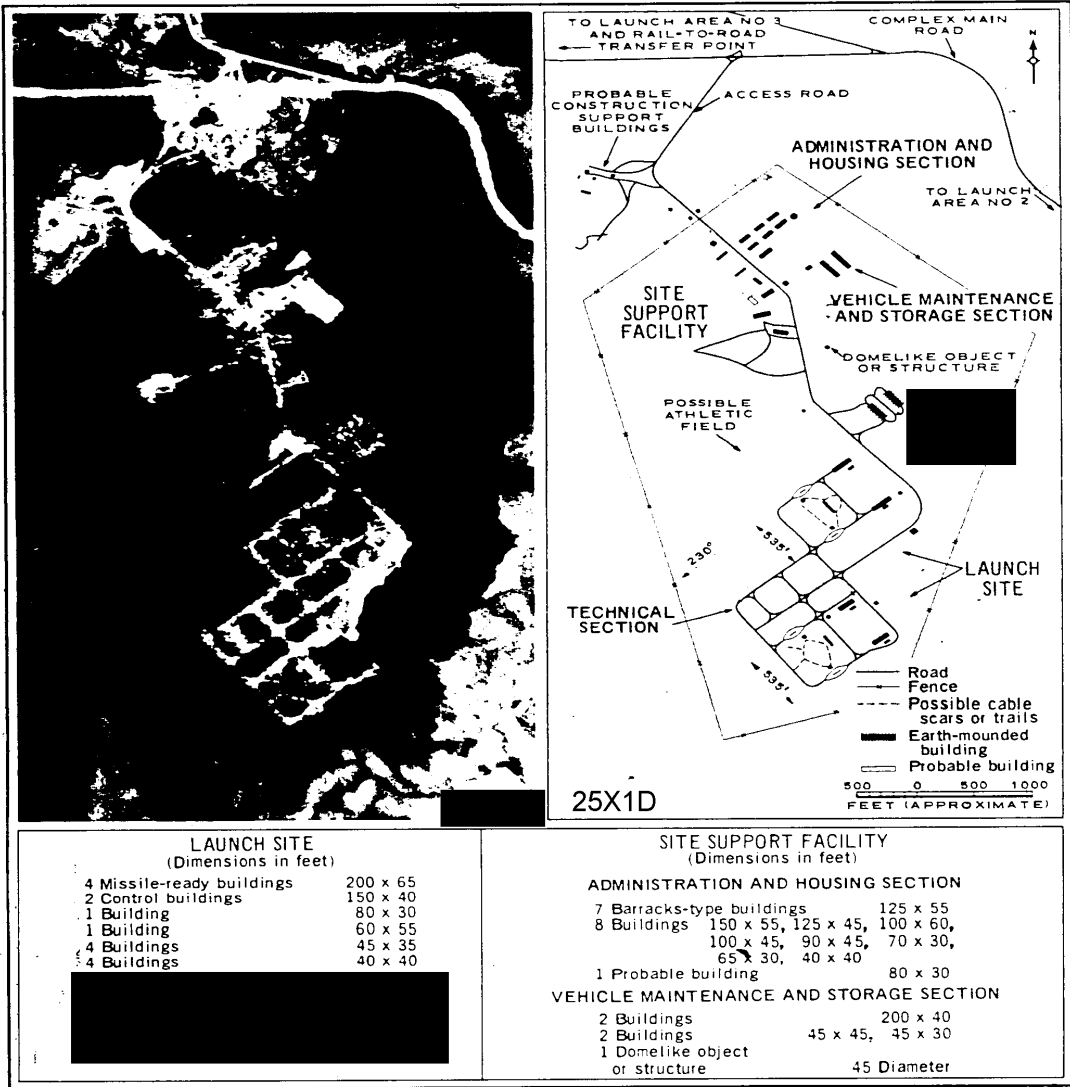
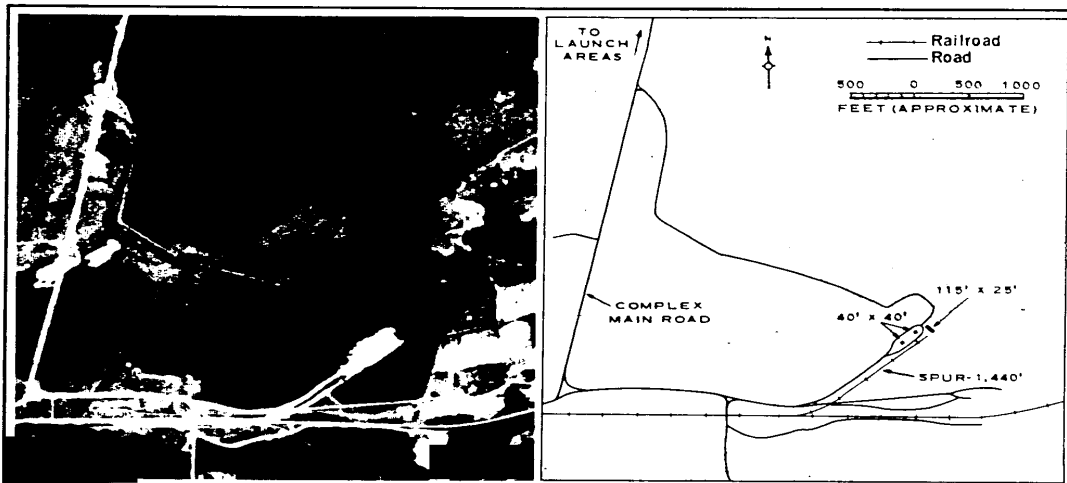


FIGURE 2. LAUNCH AREA NO 1.

TOP SECRET RUFF

NPIC/R-346/64

25X1D



25X1D FIGURE 3. RAIL-TO-ROAD TRANSFER POINT.

NPIC J-0330 (2/64)


ents of the site support facility, in a small cleared area, is a domelike object or structure 45 feet in diameter. A gate in the security fence, which encloses the launch area, is located 870 feet west-northwest of the center of the northern part of the site support facility. Three small buildings are situated in the immediate area of this gate, and are probably security connected. In a large, heavily scarred, excavated area along the main access road, and 1,740 feet northwest

of the northern part of the site support facility, are 5 buildings of undetermined size which are probably construction support associated.

The complex rail-to-road transfer point, which is 18.4 nm southwest of the launch area, consists of a loop road, a rail spur, and three buildings (Figure 3). The rail spur extends 1,440 feet from the main line to its termination in the transloading area, and is 320 feet in length within the transloading area.

TOP SECRET RUFF

REFERENCES



25X1D

MAPS OR CHARTS

Army. AMS Series N501, Sheet No 35-8, 3d ed, Jul 61, scale 1:250,000 (UNCLASSIFIED)

SAC. US Air Target Chart, Series 200, Sheet 0153-18HL, 3d ed, Dec 62, scale 1:200,000 (SECRET)

DOCUMENTS

1. NPIC. R-143. 63, *Aluksne MRBM Launch Complex*, Jul 63 (TOP SECRET RUFF)

2. NPIC. R-109. 64, *Aluksne MRBM Complex, USSR*, Feb 64 (TOP SECRET RUFF)

REQUIREMENT

UGMC-64

NPIC PROJECT

N-465. 64