

Approved For Release 2003/11/26 : CIA-RDP78T05439A000400010042-4

ILLEGIB

Approved For Release 2003/11/26 : CIA-RDP78T05439A000400010042-4

~~TOP SECRET~~

Copy 5
6 Pages

NPIC/R-503/64
July 1964

PHOTOGRAPHIC INTERPRETATION REPORT

ORANCHITSY PETROLEUM STORAGE ORANCHITSY, USSR BELORUSSIAN MD

Declass Review by
NIMA/DOD



CIA




DIA



25X1

NATIONAL PHOTOGRAPHIC INTERPRETATION CENTER



~~TOP SECRET~~

PREFACE

This report is one in a series on Soviet Ground Force and logistic installations being prepared for a DIA/CIA Panel. The series is being coordinated, published and disseminated by NPIC. The photographic analysis is being performed by the NPIC Photographic Analysis Group, the CIA Photographic Intelligence Division (NPIC), and the Production Center 1P1c (DIA). The photographic analysis for this particular report was performed by the NPIC Photographic Analysis Group.

In the interest of uniformity, the titles and letter designators for the facilities observed at these installations are identical with those appearing in the project requirement. When a specific facility is not observed both its title and letter designator are omitted in the report.

Titles and letter designators for the various facilities are as follows: (A) railroad service, (B) road service, (C) landing strips, (D) administrative and troop housing areas, (E) storage areas, (F) ammunition storage areas, (G) POL storage areas, (H) other buildings and facilities, (J) equipment storage/maintenance areas, (K) athletic fields, (L) small arms firing ranges, (M) driver training areas, (N) tank/assault gun firing ranges, (P) flat trajectory firing ranges, (Q) artillery emplacements (batteries), (R) infantry or combined arms field training area or courses, (S) special training facilities, (T) unidentified facilities or tracking activity.

TOP SECRET

25X1

NPIC/R-503/64

ORANCHITSY PETROLEUM STORAGE

(52-27N 024-30E)

ORANCHITSY, BRESTSKAYA OBLAST, USSR

BELORUSSIAN MD

25X1

AL No: None

COMOR No: None

25X1

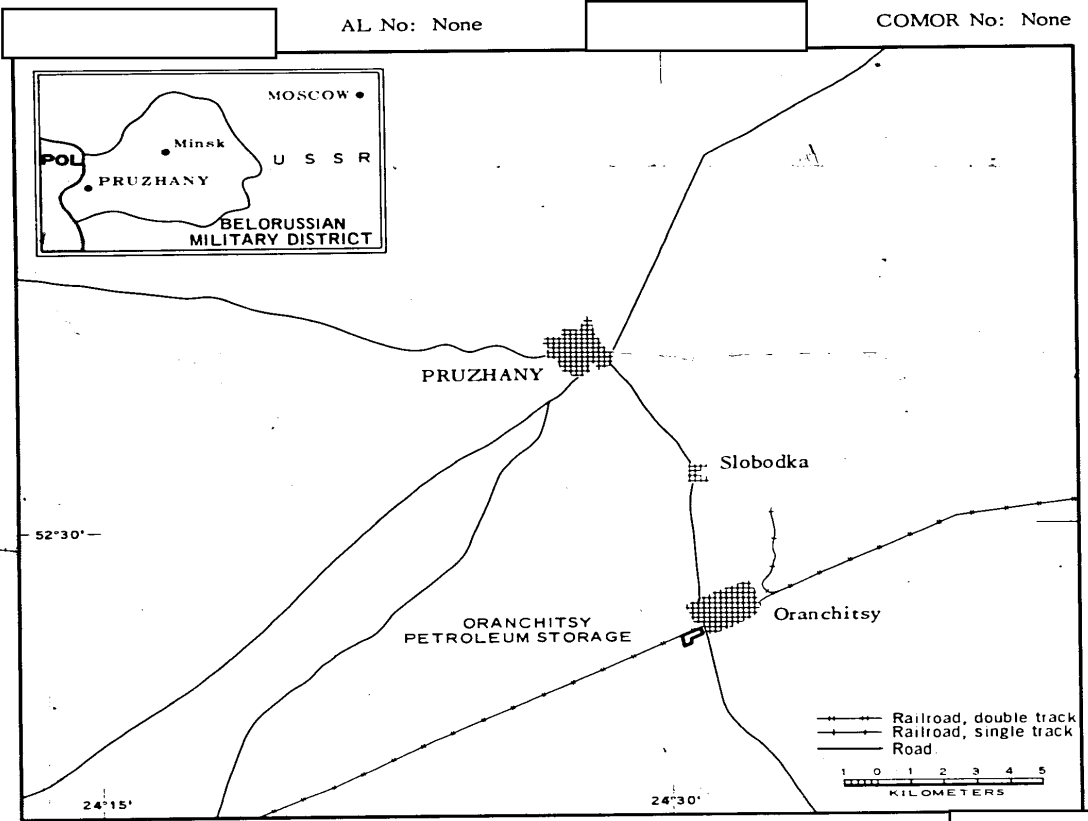


FIGURE 1. LOCATION OF ORANCHITSY PETROLEUM STORAGE.

TOP SECRET

25X1

SUMMARY

The Oranchitsy Petroleum Storage Area is located on the southwest edge of Oranchitsy (52-28N 024-31E) and 11 kilometers (km) south-southeast of Pruzhany (52-33N 024-28E) on the south side of the Brest-Ivantsevichi rail line (Figure 1). The area is served by a spur from the rail line and has all-weather road connections to Pruzhany. The Pruzhany Army Barracks Slobodka (AL-1) is located 7 km north of this area.

The installation (Figures 2 and 3) covers 75 acres and contains 24 semiburied vertical POL tanks; seven semiburied probable POL tanks with rectangular covers, of which five appear to be interconnected by pipes; one ad-

ministration building; five storage buildings; six support buildings; and a large open area, possibly for storage of oil drums.

This installation was covered by [redacted] photography and [redacted] missions. Comparative analysis reveals extensive changes, as observed on [redacted] coverage, which include the addition of 14 semiburied vertical POL tanks, seven semiburied probable POL tanks with rectangular covers, and one administration building, and the removal of numerous horizontal POL tanks which were visible on [redacted] coverage.

25X1

25X1

25X1

25X1

DESCRIPTION OF INSTALLATION

Railroad Service

A spur from the Brest-Ivantsevichi rail line serves this area.

Road Service

All-weather roads provide access to Pruzhany.

General Storage Area

Area E contains five storage buildings and one administration building. One of the storage buildings and the administration building have been added since [redacted] coverage, and one storage building under construction in [redacted] has been completed.

POL Storage Areas

Area G1 contains 24 vertical, semiburied tanks, 75 feet in diameter, 14 of which have

been added since [redacted]

Area G2 contains seven probable semiburied POL tanks with rectangular covers, five of which appear to be interconnected by pipes. These tanks were first observed on [redacted] coverage. Four of the covers are 120 by 120 feet, one is 160 by 135 feet, one is 160 by 105 feet, and one is 150 by 60 feet.

Between G1 and G2 is an open area, possibly for storage of oil drums.

Numerous horizontal POL tanks visible on [redacted] coverage were not observed on subsequent coverage.

Other Buildings

Six support buildings are scattered throughout the installation.


25X1

25X1

25X1

25X1

TOP SECRET





25X1

NPIC/R-503/64



FIGURE 2. ORANCHITSY PETROLEUM STORAGE, ORANCHITSY, USSR,



25X1

- 4 -

TOP SECRET



25X1

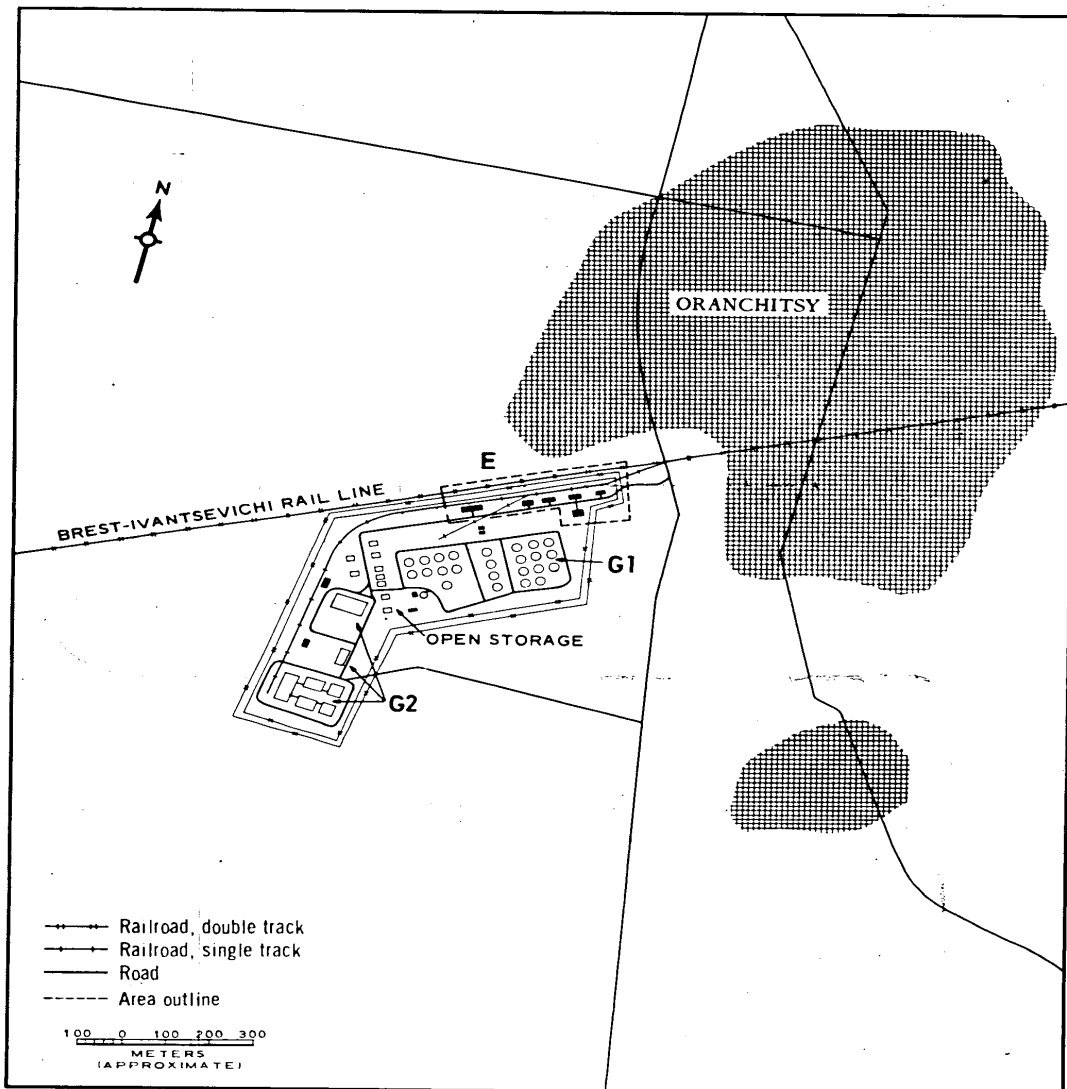


FIGURE 3. ORANCHITSY PETROLEUM STORAGE. Sketch compiled from

25X1

TOP SECRET [redacted]

25X1

NPIC/R-503/64

REFERENCES

25X1



MAPS OR CHARTS

US Air Target Chart, Series 200, Sheet 0168-22HL, 2d ed, Feb 63 (SECRET)

DOCUMENTS

Army. DPIR 46-58, *Military Installations and Activities, Prushany Area USSR*, Jul 58 (TOP SECRET [redacted])

Army. PIM 204-63, *SRI-317A-1-63*, Dec 63 (TOP SECRET [redacted])

DIA. PC 225/1-1-63, *Installations List, Soviet Ground Forces*, 1 Oct 63 (SECRET [redacted])

25X1

25X1

REQUIREMENT

C-RR4-81,111 (partial answer)

NPIC PROJECT

N-236/64

TOP SECRET [redacted]

25X1