

ILLEGIB

Approved For Release 2001/03/03 : CIA-RDP78T05439A000400090017-4

Approved For Release 2001/03/03 : CIA-RDP78T05439A000400090017-4

~~TOP SECRET~~

S-13916

NPIC/R-529/64

July 1964

TCS-7260/64

Copy 5

6 Pages

PHOTOGRAPHIC INTERPRETATION REPORT

MUSLYUMOVO AMMUNITION DEPOT
MUSLYUMOVO, USSR
URAL MD

Declass Review by NIMA/DOD



CIA



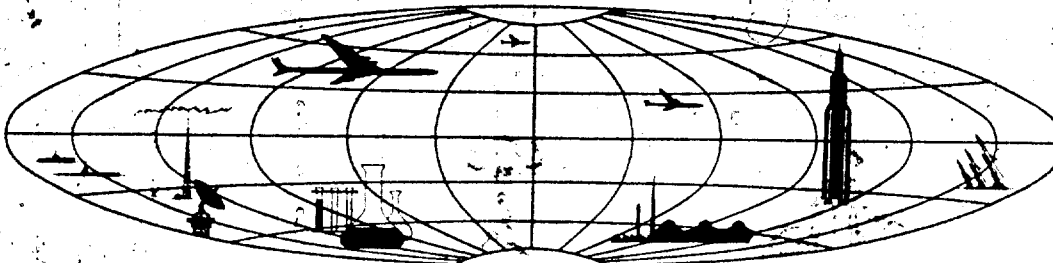
DIA

Handle Via **TALENT-KEYHOLE** Control Only

WARNING

This document contains classified information affecting the national security of the United States within the meaning of the espionage laws U. S. Code Title 18, Sections 793 and 794. The law prohibits its transmission or the revelation of its contents in any manner to an unauthorized person, as well as its use in any manner prejudicial to the safety or interest of the United States or for the benefit of any foreign government to the detriment of the United States. It is to be seen only by personnel especially indoctrinated and authorized to receive TALENT-KEYHOLE information. Its security must be maintained in accordance with KEYHOLE and TALENT regulations.

NATIONAL PHOTOGRAPHIC INTERPRETATION CENTER



~~TOP SECRET~~

GROUP 1
Excluded from automatic
downgrading and declassification

TOP SECRET RUFF

Handle Via
TALENT-KEYHOLE
Control System Only

TCS-7260/64
NPIC/R-529/64

PREFACE

This report is one in a series on Soviet Ground Force and Logistic installations being prepared for a DIA/CIA Panel. The series is being coordinated, published and disseminated by NPIC. The photographic analysis is being performed by the NPIC Photographic Analysis Group, the CIA Photographic Intelligence Division (NPIC), and the Production Center 1P1c (DIA). The photographic analysis for this particular report was performed by the CIA Photographic Intelligence Division.

In the interest of uniformity, the titles and letter designators for the facilities observed at these installations are identical with those appearing in the project requirement. When a specific facility is not observed both its title and letter designator are omitted in the report.

Titles and letter designators for the various facilities are as follows: (A) railroad service, (B) road service, (C) landing strips, (D) administrative and troop housing areas, (E) storage areas, (F) ammunition storage areas, (G) POL storage areas, (H) other buildings and facilities, (J) equipment storage/maintenance areas, (K) athletic fields, (L) small arms firing ranges, (M) driver training areas, (N) tank/assault gun firing ranges, (P) flat trajectory firing ranges, (Q) artillery emplacements (batteries), (R) infantry or combined arms field training areas or courses, (S) special training facilities, (T) unidentified facilities or tracking activity.

- 1 -

TOP SECRET RUFF

Handle Via -
TALENT-KEYHOLE
Control System Only

TOP SECRET RUFF

Handle Via
TALENT-KEYHOLE
Control System Only

TCS-7260/64
NPIC/R-529/64

MUSLYUMOVO AMMUNITION DEPOT
(55-39N 061-38E)
MUSLYUMOVO, CHELYABINSK OBLAST, USSR
URAL MD

25X1A

BE No:

AL No: None

COMOR No: None

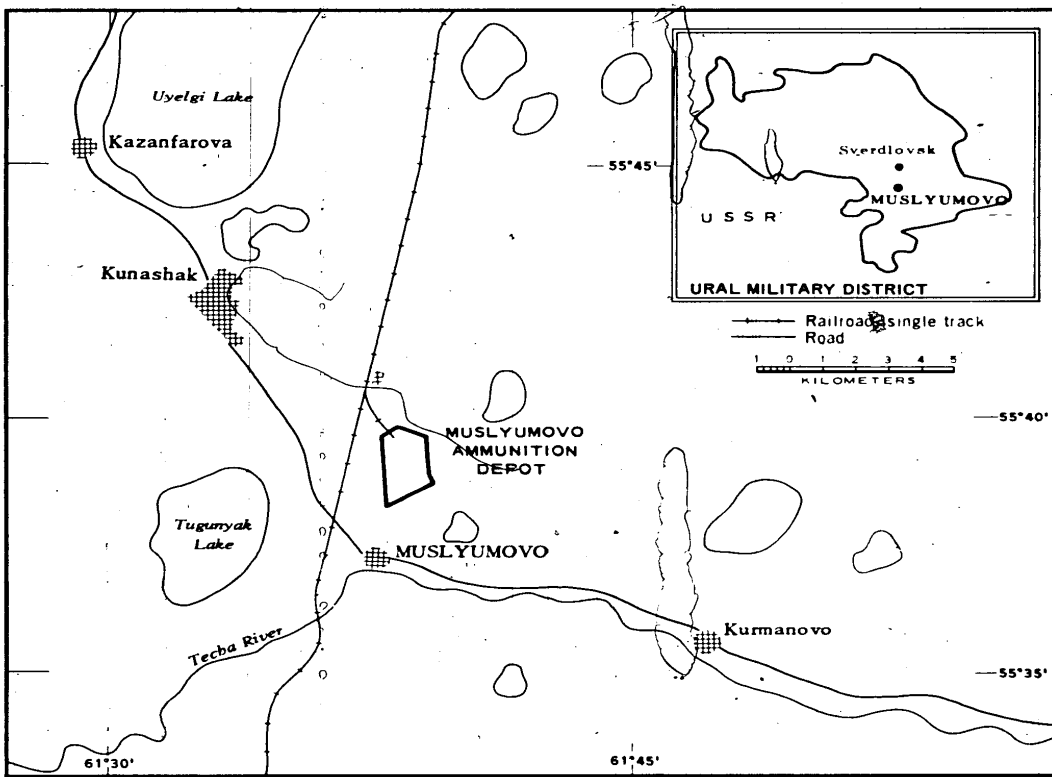


FIGURE 1. LOCATION OF MUSLYUMOVO AMMUNITION DEPOT.

TOP SECRET RUFF

Handle Via
TALENT-KEYHOLE
Control System Only

TOP SECRET RUFF

Handle Via
TALENT-KEYHOLE
Control System Only

TCS-7260/64
NPIC/R-529/64

SUMMARY

Muslyumovo Ammunition Depot is located 3.4 kilometers (km) north-northeast of Muslyumovo (55-37N 061-37E) and 52.4 km north-northeast of Chelyabinsk (Figure 1). This installation is served by a spur of the Chelyabinsk--Kamensk-Uralskiy rail line and by a probable hard-surface, all-weather road. A support area is located 2.6 km north of the storage area.

The installation encompasses approximate-

ly 890 acres and includes a total of 303 buildings, of which there are five administrative buildings, 26 barracks, 233 revetted storage buildings, eight general storage buildings, one transloading shed, eight guard shacks, and 22 general buildings and a support area.

The most recent coverage of the installation in [redacted] showed no apparent change since initial coverage in [redacted]

25X1D

25X1D

DESCRIPTION OF INSTALLATION

Railroad Service

A single spur serves the storage area. A siding from the main line serves the support area.

Road Service

A probable hard-surface, all-weather road connects the installation with a probable hard-surface, all-weather road from Muslyumovo to Kunashak (55-42N 061-33E).

Administrative and Troop Housing Area

Area D contains five administrative buildings, 26 barracks, eight general storage buildings, and 19 general support buildings. This

area is connected to the storage area by a probable hard-surface, all-weather road.

Ammunition Storage Areas

Area F1 contains one hundred thirty-four 125- by 55-foot revetted storage buildings.

Area F2 contains ninety-nine 55- by 45-foot revetted storage buildings, three general support buildings, and one 390-foot transloading shed. The area, which is road served and has rail access, shows no apparent change since [redacted]

25X1D

25X1D

Other Buildings

There are eight guard shacks dispersed around the perimeter of the storage area.

Handle Via
TALENT-KEYHOLE
Control System Only

TOP SECRET RUFF

TOP SECRET RUFF

Handle Via
TALENT-KEYHOLE
Control System Only

TCS-7260/64
NPIC/R-529/64




FIGURE 2. MUSLYUMOVO AMMUNITION DEPOT, MUSLYUMOVO, USSR

NPIC 2-1912 17/641

25X1D

- 4 -

TOP SECRET RUFF

Handle Via
TALENT-KEYHOLE
Control System Only

TOP SECRET RUFF

Handle Via
TALENT-KEYHOLE
Control System Only

TCS-7260/64
NPIC/R-529/64

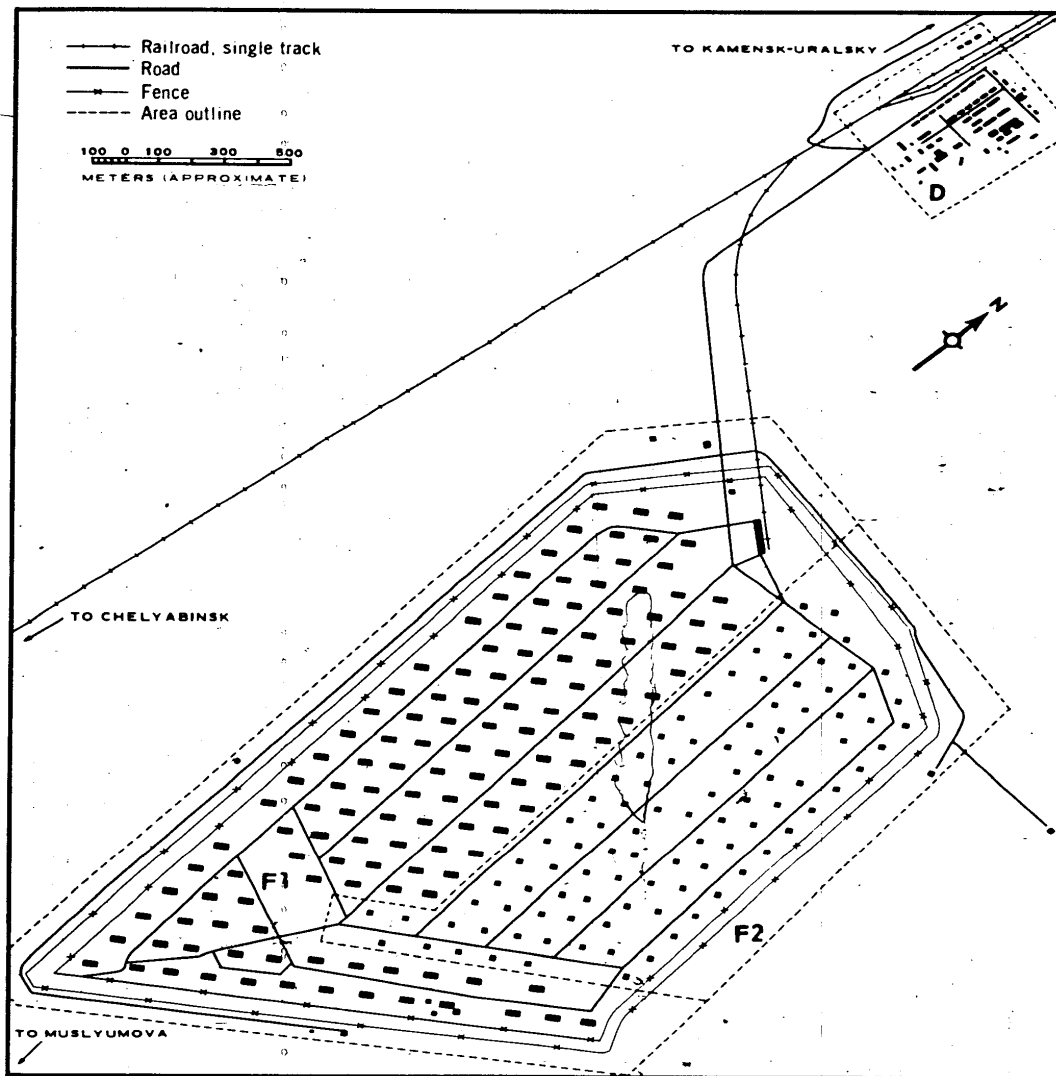


FIGURE 3. MUSLYUMOVO AMMUNITION DEPOT. Sketch compiled from Mission [REDACTED]

- 5 -

25X1D

TOP SECRET RUFF

Handle Via
TALENT-KEYHOLE
Control System Only

TOP SECRET RUFF


Handle Via
TALENT-KEYHOLE
Control System Only

TCS-7260/64
NPIC/R-529/64

REFERENCES

25X1D

PHOTOGRAPHY



MAPS OR CHARTS

US Air Target Chart, Series 200, Sheet 0164-3A, 2d ed, Jan 60 (SECRET)

REQUIREMENT

C-RR4-61,110 (partial answer)

NPIC PROJECT

S-523/64

TOP SECRET RUFF

Handle Via
TALENT-KEYHOLE
Control System Only