

ILLEGIB

Approved For Release 2004/03/26 : CIA-RDP78T05439A000400270024-6

Approved For Release 2004/03/26 : CIA-RDP78T05439A000400270024-6

TOP SECRET

NPIC/R-912/64

November 1964

15506  
Copy 4  
6 Pages

PHOTOGRAPHIC INTERPRETATION REPORT

# SOVIET MILITARY ORDER OF BATTLE KIYEV MD




CIA

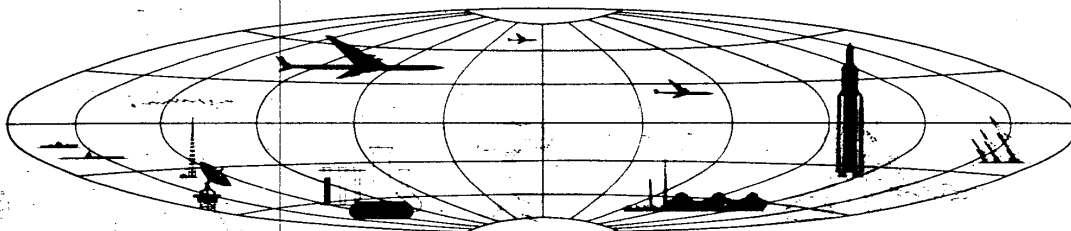


DIA

Declass Review by  
NGA.



NATIONAL PHOTOGRAPHIC INTERPRETATION CENTER



TOP SECRET

GROUP 1  
Excluded from automatic  
downgrading and declassification

TOP SECRET

NPIC/R-912/64

### PREFACE

This report is one in a series on Soviet Ground Force and logistic installations being prepared for a DIA/CIA Panel. The series is being coordinated, published and disseminated by NPIC. The photographic analysis is being performed by the NPIC Photographic Analysis Group, the CIA Photographic Intelligence Division (NPIC), and the Production Center 1P1c (DIA). The photographic analysis for this particular report was performed by the NPIC Photographic Analysis Group.

In the interest of uniformity, the titles and letter designators for the facilities observed at these installations are identical with those appearing in the project requirement. When a specific facility is not observed both its title and letter designator are omitted in the report.

Titles and letter designators for the various facilities are as follows: (A) railroad service, (B) road service, (C) landing strips, (D) administrative and troop housing areas, (E) storage areas, (F) ammunition storage areas, (G) POL storage areas, (H) other buildings and facilities, (J) equipment storage/maintenance areas, (K) athletic fields, (L) small arms firing ranges, (M) driver training areas, (N) tank assault gun firing ranges, (P) flat trajectory firing ranges, (Q) artillery emplacements (batteries), (R) infantry or combined arms field training area or courses, (S) special training facilities, (T) unidentified facilities or tracking activity.

TOP SECRET

TOP SECRET

NPIC/R-912/64

ARTEMOVSK ARMY BARRACKS CENTRAL  
(48-35N 037-58E)  
ARTEMOVSK, STALINSKAYA OBLAST, USSR  
KIYEV MD

COMOR No:

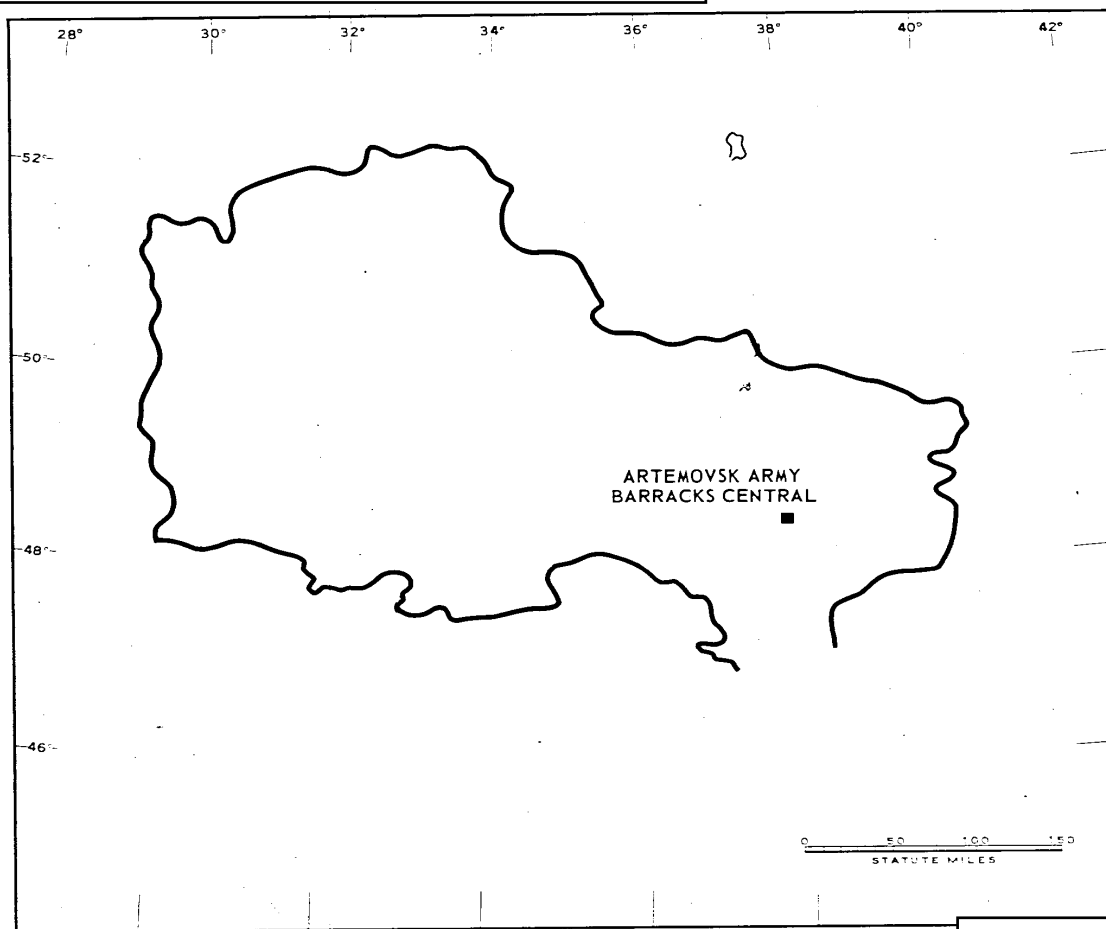


FIGURE 1. LOCATION OF ARTEMOVSK ARMY BARRACKS CENTRAL.

- 2 -

TOP SECRET

TOP SECRET

NPIC/R-912/64



FIGURE 2. ARTEMOVSK ARMY BARRACKS CENTRAL, ARTEMOVSK, USSR,

- 3 -

TOP SECRET

TOP SECRET

NPIC/R-912/64

#### SUMMARY

Artemovsk Army Barracks Central is located on the western edge of Artemovsk (Figure 1), covers 175 acres, and contains 2 administration buildings, 16 barracks, 36 storage buildings, 14 support buildings, and a possible athletic field (Figures 2 and 3).

The area was covered by [redacted]  
[redacted] The installation appeared active on all coverage and no changes in facilities were observed.

#### DESCRIPTION OF INSTALLATION

##### Railroad Service

Artemovsk rail yard is 300 meters east of the installation.

##### Road Service

All-weather roads connect the installation to the urban streets of Artemovsk.

##### Administrative and Troop Housing Areas

Area D1 contains 1 administrative building,

14 barracks, and 5 support buildings.

Area D2 contains 1 administrative building, 2 barracks, and 4 support buildings.

##### General Storage Area

Area E contains 36 general storage buildings and 5 support buildings.

##### Athletic Field

Area K is possibly used for athletics.

TOP SECRET

TOP SECRET

NPIC/R-912/64

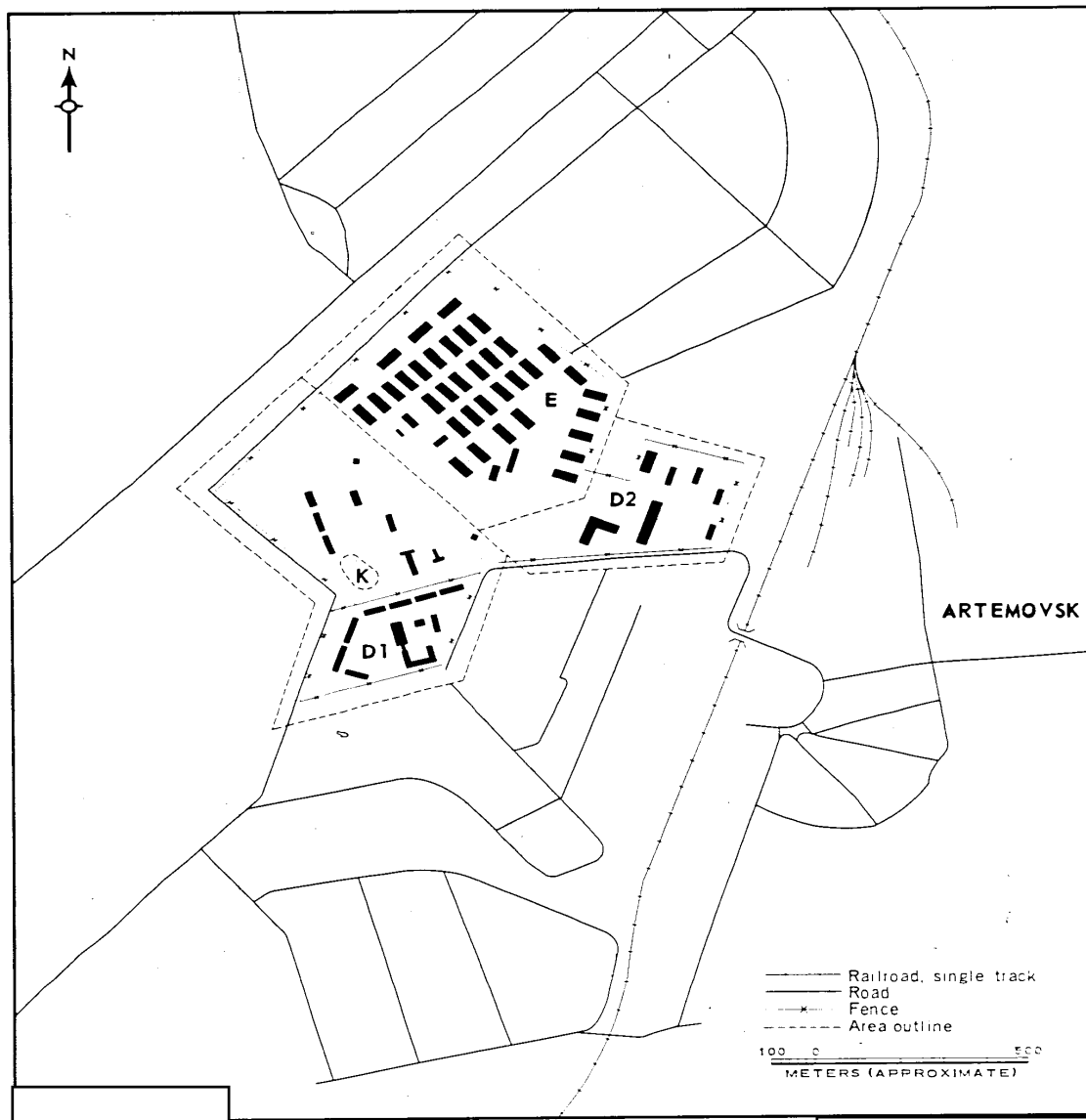


FIGURE 3. ARTEMOVSK ARMY BARRACKS CENTRAL. Sketch compiled from

TOP SECRET

TOP SECRET

NPIC/R-912/64

REFERENCES

MAPS OR CHARTS

US Air Target Chart, Series 200, Sheet 0234-23HL, 2d ed, Oct 62 (SECRET)

REQUIREMENT

C-RR4-81,614 (partial answer)

NPIC PROJECT

N-799 '64

- 6 -

TOP SECRET