

ILLEGIB

Approved For Release 2004/03/26 : CIA-RDP78T05439A000400270069-7

Approved For Release 2004/03/26 : CIA-RDP78T05439A000400270069-7

NPIC/R-5047/64  
December 1964

TOP SECRET

15551  
Copy 4  
4 Pages

PHOTOGRAPHIC INTERPRETATION REPORT

# SOVIET MILITARY ORDER OF BATTLE NORTH CAUCASUS MD



CIA

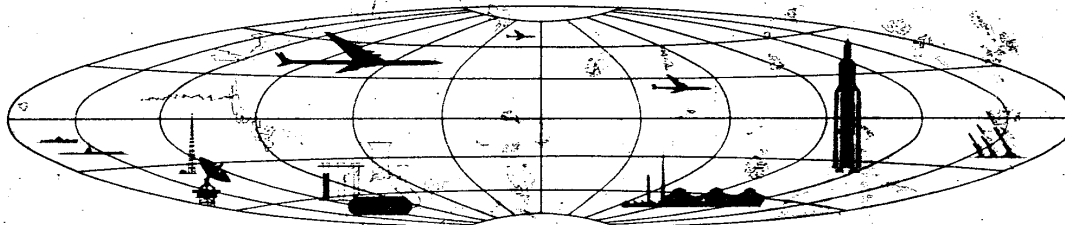


DIA

Declass Review by NGA.



NATIONAL PHOTOGRAPHIC INTERPRETATION CENTER



TOP SECRET

GROUP 1  
Excluded from automatic  
downgrading and declassification

TOP SECRET

NPIC/R-5047/64

PREFACE

This report is one in a series on Soviet Ground Force and Logistic installations being prepared for a DIA CIA Panel. The series is being coordinated, published and disseminated by NPIC. The photographic analysis is being performed by the NPIC Photographic Analysis Group, the CIA Photographic Intelligence Division (NPIC), and the Production Center 1P1c (DIA). The photographic analysis for this particular report was performed by the Production Center 1P1c.

In the interest of uniformity, the titles and letter designators for the facilities observed at these installations are identical with those appearing in the project requirement. When a specific facility is not observed both its title and letter designator are omitted in the report.

Titles and letter designators for the various facilities are as follows: (A) railroad service, (B) road service, (C) landing strips, (D) administrative and troop housing areas, (E) storage areas, (F) ammunition storage areas, (G) POI, storage areas, (H) other buildings and facilities, (J) equipment storage/maintenance areas, (K) athletic fields, (L) small arms firing ranges, (M) driver training areas, (N) tank/assault gun firing ranges, (P) flat trajectory firing ranges, (Q) artillery emplacements (batteries), (R) infantry or combined arms field training areas or courses, (S) special training facilities, (T) unidentified facilities or tracking activity.

TOP SECRET

TOP SECRET

NPIC/R-5047/64

BOMBING RANGE  
(48-19N 043-25E)

LOGOVSKIY, STALINGRADSKAYA OBLAST, USSR  
NORTH CAUCASUS MD

BE No:

AL No:

COMOR No:

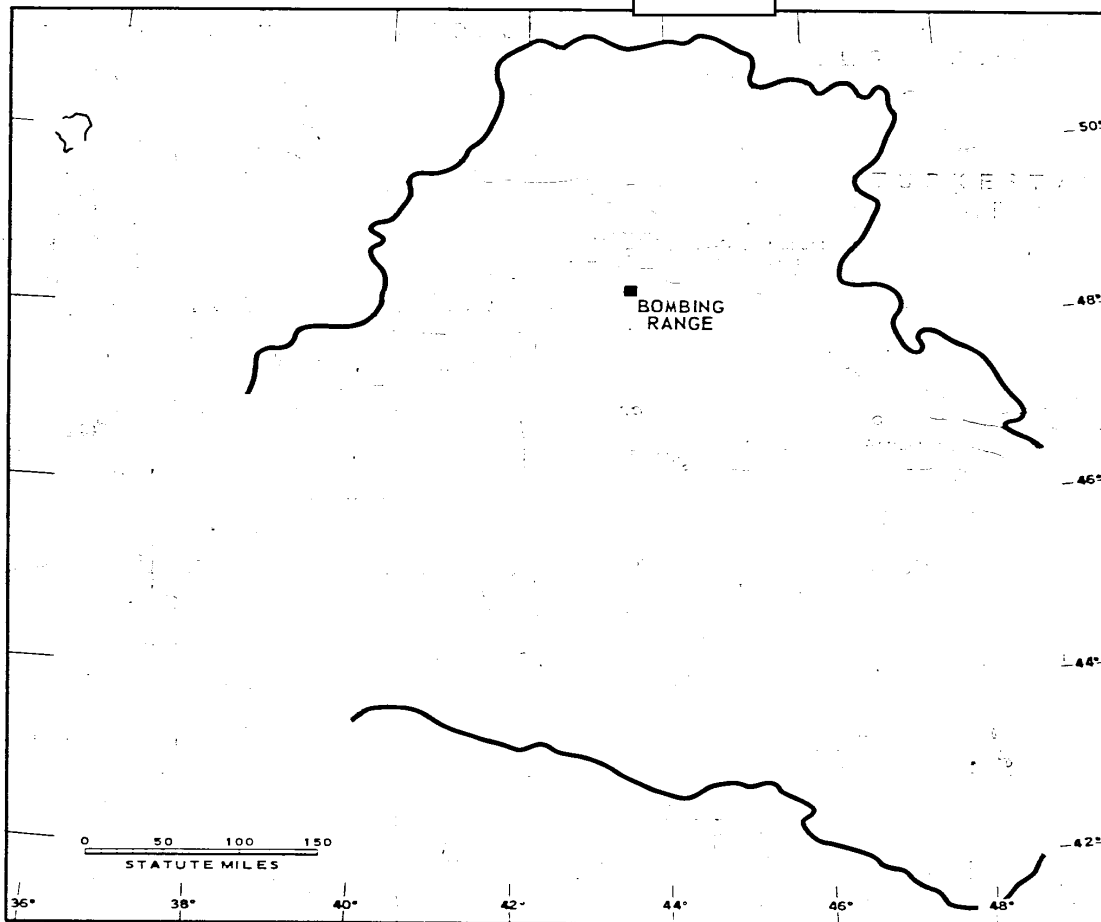


FIGURE 1. LOCATION OF BOMBING RANGE.

- 2 -

TOP SECRET

2

TOP SECRET

NPIC/R-5047/64




FIGURE 2. BOMBING RANGE, LOGOVSKIY, USSR.

- 3 -

TOP SECRET

TOP SECRET

NPIC/R-5047/64

DESCRIPTION OF INSTALLATION

This bombing range is located in an uninhabited area approximately 15 kilometers (km) southeast of Logovskiy and 90 km southwest of Volgograd (Figure 1). It contains 3 aircraft silhouettes enclosed in circles and one larger circle enclosing a cross (Figure 2). There are

no buildings or other connected facilities in the vicinity. A search of all available photography since [redacted] reveals this facility apparent only on [redacted]. Evidence of the extent of usage of this facility is not discernible.

REFERENCES

MAPS OR CHARTS

US Air Target Chart, Series 200, Sheet 0235-21HL, 4th ed, Mar 64 (SECRET)

REQUIREMENT

DIAAP-1-15-64 (partial answer)

NPIC PROJECT

11905 64

- 4 -

TOP SECRET