

ILLEGIB

Approved For Release 2001/03/03 : CIA-RDP78T05439A000400360024-6

Approved For Release 2001/03/03 : CIA-RDP78T05439A000400360024-6

Copy 4  
6 Pages

~~TOP SECRET~~

16323  
TCS-80113/65  
February 1965

PHOTOGRAPHIC INTERPRETATION REPORT

SOVIET MILITARY ORDER OF BATTLE  
BALTIC MD

DECLASSIFICATION REVIEW BY NIMA / DoD



CIA




DIA

Handle Via **TALENT - KEYHOLE** Control Only

WARNING

This document contains classified information affecting the national security of the United States within the meaning of the espionage laws U. S. Code Title 18, Sections 793 and 794. The law prohibits its transmission or the revelation of its contents in any manner to an unauthorized person, as well as its use in any manner prejudicial to the safety or interest of the United States or for the benefit of any foreign government to the detriment of the United States. It is to be used only by personnel specially indoctrinated and authorized to receive TALENT-KEYHOLE information. Its security must be maintained in accordance with KEYHOLE and TALENT regulations.

NATIONAL PHOTOGRAPHIC INTERPRETATION CENTER



~~TOP SECRET~~

GROUP 1  
Excluded from automatic  
downgrading and declassification

TOP SECRET RUFF

TCS-80113/65

#### PREFACE

This report is one in a series on Soviet Ground Force and Logistic installations being prepared for a DIA CIA Panel. The series is being coordinated, published and disseminated by NPKC. The photographic analysis is being performed by the NPIC Photographic Analysis Group, the CIA Photographic Intelligence Division (NPIC), and the Production Center (IP1a) (DVA). The photographic analysis for this particular report was performed by the Production Center (IP1a).

In the interest of uniformity, the titles and letter designators for the facilities observed at these installations are identical with those appearing in the project requirement. When a specific facility is not observed both its title and letter designator are omitted in the report.

Titles and letter designators for the various facilities are as follows: A, railroad service; B, road service; C, landing strips; D, administrative and troop housing areas; E, storage areas; F, ammunition storage areas; G, POL storage areas; H, other buildings and facilities; I, equipment storage maintenance areas; K, athletic fields; L, small arms firing ranges; M, driver training areas; N, tank assault gun firing ranges; O, flat trajectory firing ranges; P, artillery emplacements, batteries; R, infantry or combined arms field training areas or courses; S, special training facilities; T, unidentified facilities or tracking activity.

TOP SECRET RUFF

Handle Via  
TALENT-KEYHOLE  
Control System Only

TOP SECRET RUFF

Handle Via  
TALENT-KEYHOLE  
Control System Only

ICS-80113/65

ZNAMENSK ARMY BARRACKS

(54-36N 021-13E)

ZNAMENSK, KALININGRADSKAYA OBLAST, USSR

BALTIC MD

25X1A

25X1C

25X1A

BE No:

AL No:

COMOR No:

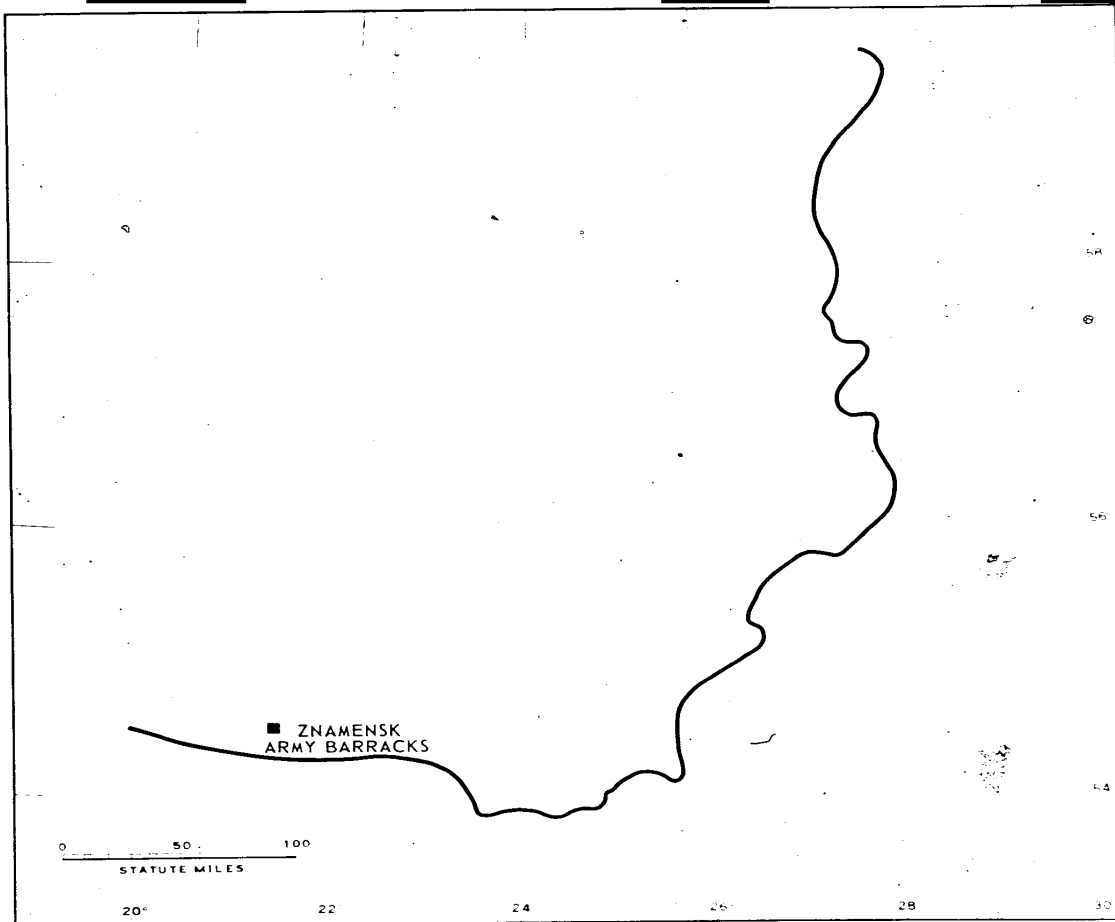


FIGURE 1. LOCATION OF ZNAMENSK ARMY BARRACKS

TOP SECRET RUFF

ILLEGIB

Approved For Release 2001/03/03 : CIA-RDP78T05439A000400360024-6

Approved For Release 2001/03/03 : CIA-RDP78T05439A000400360024-6

TOP SECRET RUFF

Handle via  
TALINT KEYHOLE  
Control System Only

TCS-80113/65

## SUMMARY

Znamensk Army Barracks is located approximately 2 kilometers (km) southwest of Znamensk and approximately 12 km north of Druzhba (Figure 1).

The installation covers 185 acres and contains 4 barracks, 4 barracks administration buildings, 3 administration buildings, 10 probable quarters, 8 general storage buildings, 7 vehicle maintenance storage buildings, 45 support buildings, and a double-secured possible ammunition storage area with 2 bunkers. A small

training area immediately south contains a possible small-arms firing range. A secured probable explosives storage area approximately 7 km east-northeast contains 35 storage bunker-type structures and approximately 21 probable support buildings (Figures 2 and 3).

25X1D

## DESCRIPTION OF INSTALLATION

Railroad Service

A secondary road connects the barracks installation with the rail yard approximately 1 km northwest.

Road Service

The barracks installation is served by an all-weather road.

Administration and Troop Housing Areas

Area D1 contains a multistory administration building, 4 multistory barracks administration buildings, 4 multistory barracks, 2 multistory support buildings, 2 administration buildings, and 3 support buildings.

Area D2 contains 10 possible quarters.

General Storage Area

Area E contains 16 support buildings, 6 storage buildings, and a water tank.

Ammunition Storage Area

Area F contains 2 possible ammunition storage bunkers within a double-walled area.

and a possible ammunition storage building within the outer wall.

Other Buildings

Area H contains 2 storage buildings and 17 miscellaneous support buildings. One of the storage buildings is within a walled area.

ILLEGIB

TOP SECRET RUFF

Handle via  
TALINT KEYHOLE  
Control System Only

TOP SECRET RUFF

Handle Via  
TALENT-KEYHOLE  
Control System Only

TCS-80113 65

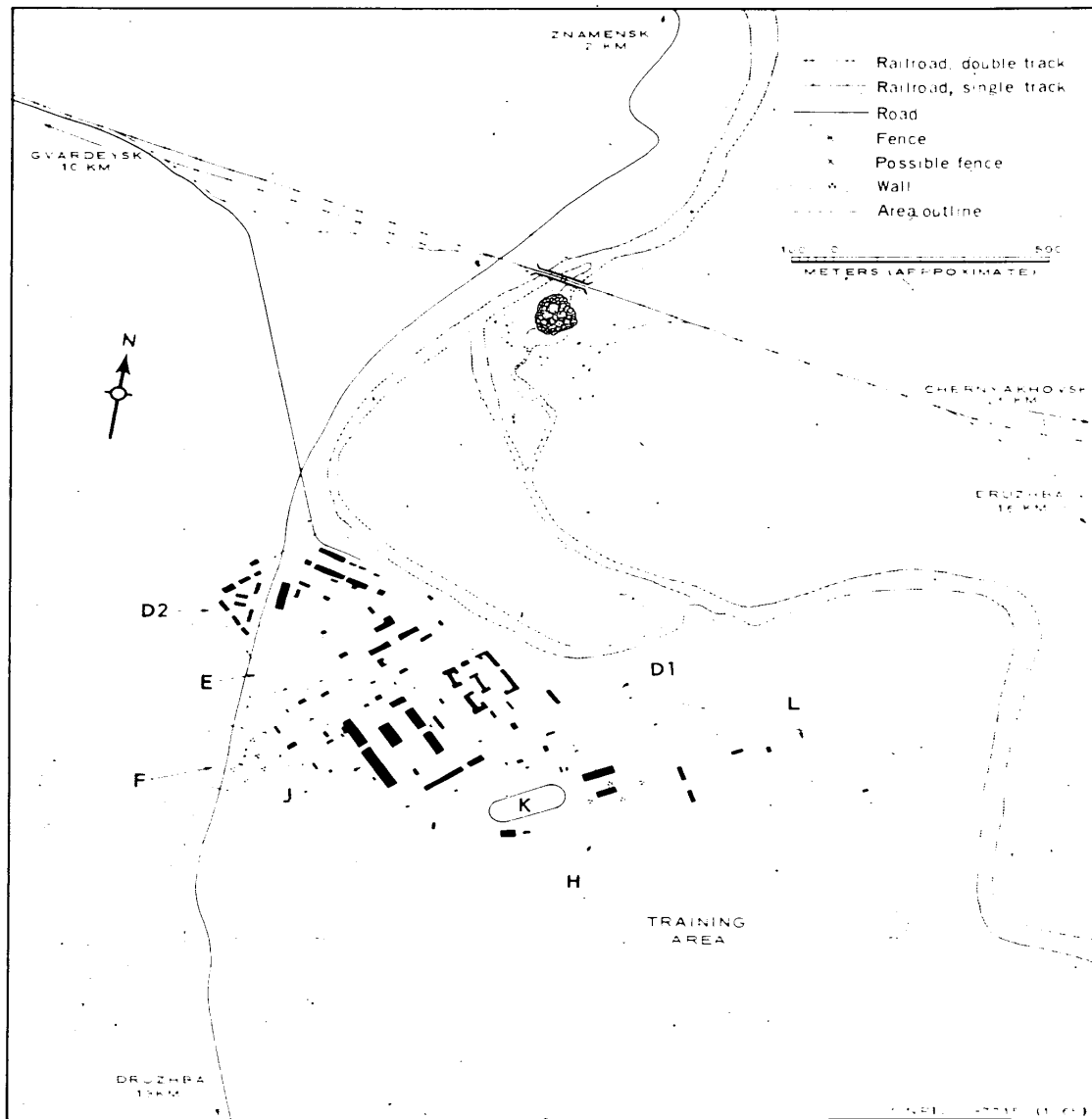


FIGURE 3. ZNAMENSK ARMY BARRACKS. Sketch compiled from Mission

25X1D

Handle Via  
TALENT-KEYHOLE  
Control System Only

TOP SECRET RUFF

TOP SECRET RUFF


Handle Via  
TALENT-KEYHOLE  
Control System Only

ICS-80113/65

REFERENCES


PHOTOGRAPHY

25X1D



MAPS OR CHARTS

ILLEGIB



TOP SECRET RUFF

Handle Via  
TALENT-KEYHOLE  
Control System Only