

~~TOP SECRET~~

Copy  
6 Pages

TCS-80323/65  
March 1965

16750

PHOTOGRAPHIC INTERPRETATION REPORT

# SOVIET MILITARY ORDER OF BATTLE BALTIC MD

Declass Review by NIMA DoD



CIA



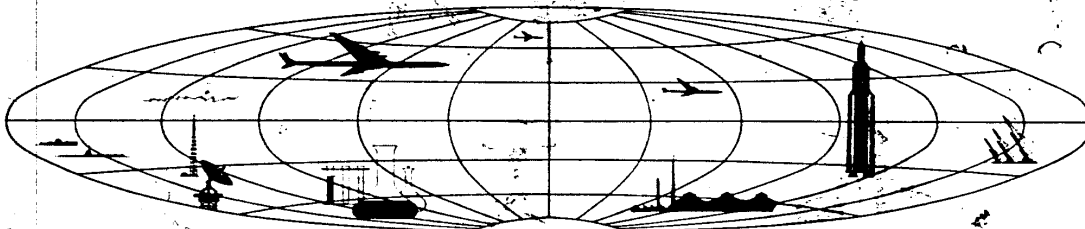
DIA

Handle Via **TALENT - KEYHOLE** Control Only

WARNING

This document contains classified information affecting the national security of the United States within the meaning of the espionage laws U. S. Code Title 18, Sections 793 and 794. The law prohibits its transmission or the revelation of its contents in any manner to an unauthorized person, as well as its use in any manner prejudicial to the safety or interest of the United States or for the benefit of any foreign government to the detriment of the United States. It is to be seen only by personnel especially indoctrinated and authorized to receive TALENT-KEYHOLE information. Its security must be maintained in accordance with KEYHOLE and TALENT regulations.

NATIONAL PHOTOGRAPHIC INTERPRETATION CENTER



~~TOP SECRET~~

GROUP 1  
Excluded from automatic  
downgrading and declassification

# TOP SECRET CHESS RUFF

Handle Via  
TALENT-KEYHOLE  
Control System Only

TCS-80323/65

## PREFACE

This report is one in a series on Soviet Ground Force and Logistic installations being prepared for a DIA/CIA Panel. The series is being coordinated, published and disseminated by NPIC. The photographic analysis is being performed by the NPIC Photographic Analysis Group, the CIA Photographic Intelligence Division (NPIC), and the Production Center 1P1a (DIA). The photographic analysis for this particular report was performed by the Production Center 1P1a.

In the interest of uniformity, the titles and letter designators for the facilities observed at these installations are identical with those appearing in the project requirement. When a specific facility is not observed both its title and letter designator are omitted in the report.

Titles and letter designators for the various facilities are as follows: (A) railroad service, (B) road service, (C) landing strips, (D) administrative and troop housing areas, (E) storage areas, (F) ammunition storage areas, (G) POL storage areas, (H) other buildings and facilities, (J) equipment storage maintenance areas, (K) athletic fields, (L) small arms firing ranges, (M) driver training areas, (N) tank assault gun firing ranges, (P) flat trajectory firing ranges, (Q) artillery emplacements (batteries), (R) infantry or combined arms field training areas or courses, (S) special training facilities, (T) unidentified facilities or tracking activity.

- 1 -

TOP SECRET CHESS RUFF

Handle Via  
TALENT-KEYHOLE  
Control System Only

TOP SECRET CHESS RUFF

Handle Via  
TALENT-KEYHOLE  
Control System Only

TCS-80323/65

JAGALA BARRACKS AND TRAINING AREA  
(59-25N 025-14E)  
JAGALA, KALININGRADSKAYA OBLAST, USSR

25X1A

BALTIC MD  
25X1C

25X1A

BE No: [REDACTED]

AL No: [REDACTED]

COMOR No: [REDACTED]

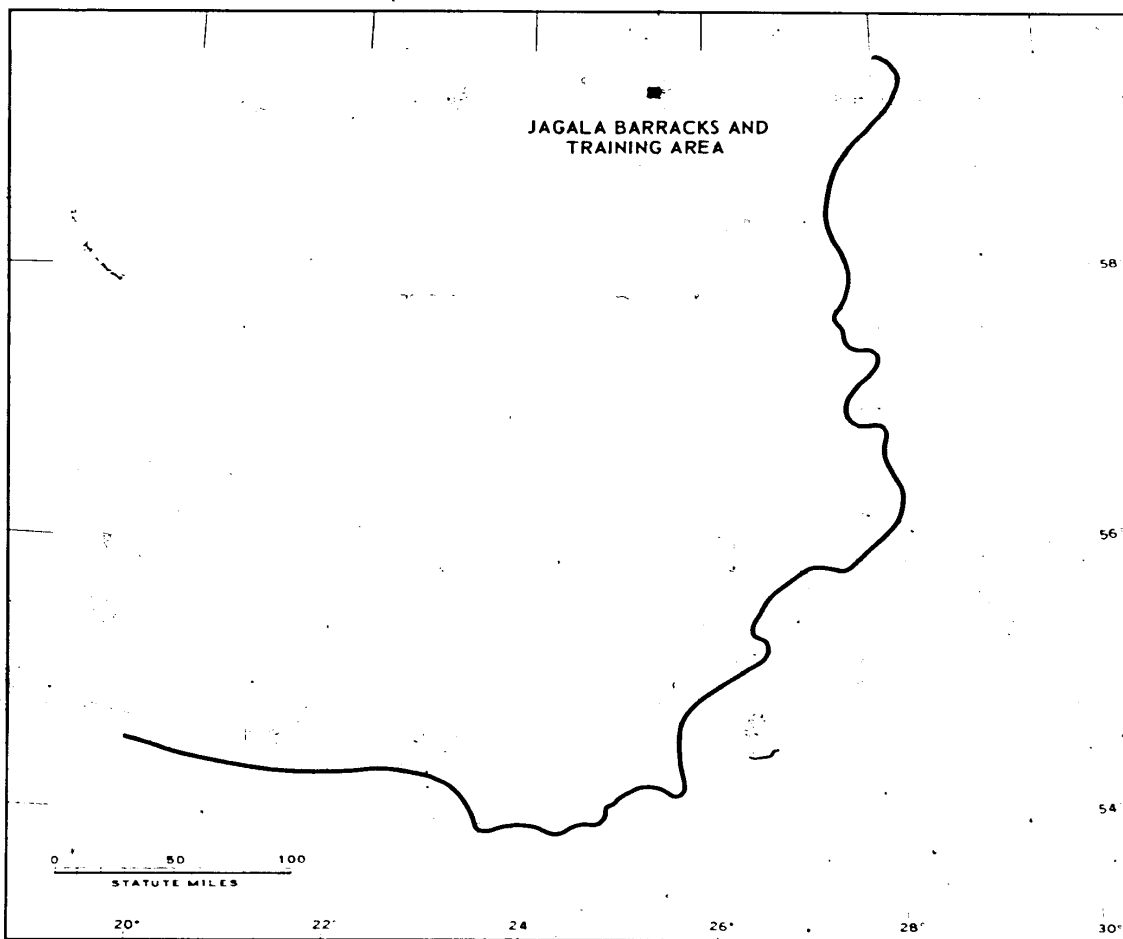


FIGURE 1. LOCATION OF JAGALA BARRACKS AND TRAINING AREA.

TOP SECRET CHESS RUFF

Handle Via  
TALENT-KEYHOLE  
Control System Only

TOP SECRET CHESS RUFF

Handle Via  
TALENT-KEYHOLE  
Control System Only

TCS-80323/65



FIGURE 2. JAGALA BARRACKS AND TRAINING AREA, JAGALA, USSR.

- 3 -

25X1D

Handle Via  
TALENT-KEYHOLE  
Control System Only

TOP SECRET CHESS RUFF

# TOP SECRET CHESS RUFF

Handle Via  
TALENT-KEYHOLE  
Control System Only

TCS-80323/65

## SUMMARY

25X1D

The Jagala Barracks and Training Area is located approximately 27 kilometers (km) east of Tallinn and 10.6 km northwest of Kehra (Figure 1).

The installation covers approximately 175 acres and contains 144 buildings including 6 barracks/administrative, 5 vehicle maintenance/storage, 7 storage, 58 support, and 68 quarters-type (Figures 2 and 3).

include the addition of 3 large storage buildings and a possible water treatment system. The [REDACTED] photography reveals an active bivouac training area approximately 1 km northwest of the installation; however, the [REDACTED] photography indicates only limited activity in a small portion of the area.

25X1D

The Bombing Encyclopedia lists the Jagala Explosives Plant (BE No [REDACTED] at coordinates 59-25-02N 025-14-03E; however, the installation at this location is believed to be military.

25X1A

25X1D [REDACTED] veals continuous activity. Physical changes

## DESCRIPTION OF INSTALLATION

### Road Service

The installation is served by an all-weather road.

### Administration and Troop Housing Area

Area D contains an I-shaped multistory administration building, a T-shaped administration building, a C-shaped multistory barracks/administration building, 3 barracks, and 7 support buildings.

### General Storage Area

Area E contains 3 large and 4 small storage buildings and 18 support buildings.

### Other Buildings

Area H1 contains 23 support buildings and a possible water treatment plant.

Area H2 contains 68 quarters-type buildings and 2 support buildings.

### Equipment Storage/Maintenance Area

Area J contains a 190- by 50-foot vehicle maintenance building, 4 vehicle storage buildings (285 by 35 feet, 150 by 45 feet, 215 by 35 feet, and 100 by 35 feet), and 8 support buildings.

### Athletic Field

Area K is an athletic track.

### Driver-Training Area

Area M is a figure-8 driver-training course.

### Special Training Facility

Area S is a bivouac area with 7 tents. Ground scars indicate the area has limited usage.

TOP SECRET CHESS RUFF

Handle Via  
TALENT-KEYHOLE  
Control System Only

TCS-80323/65

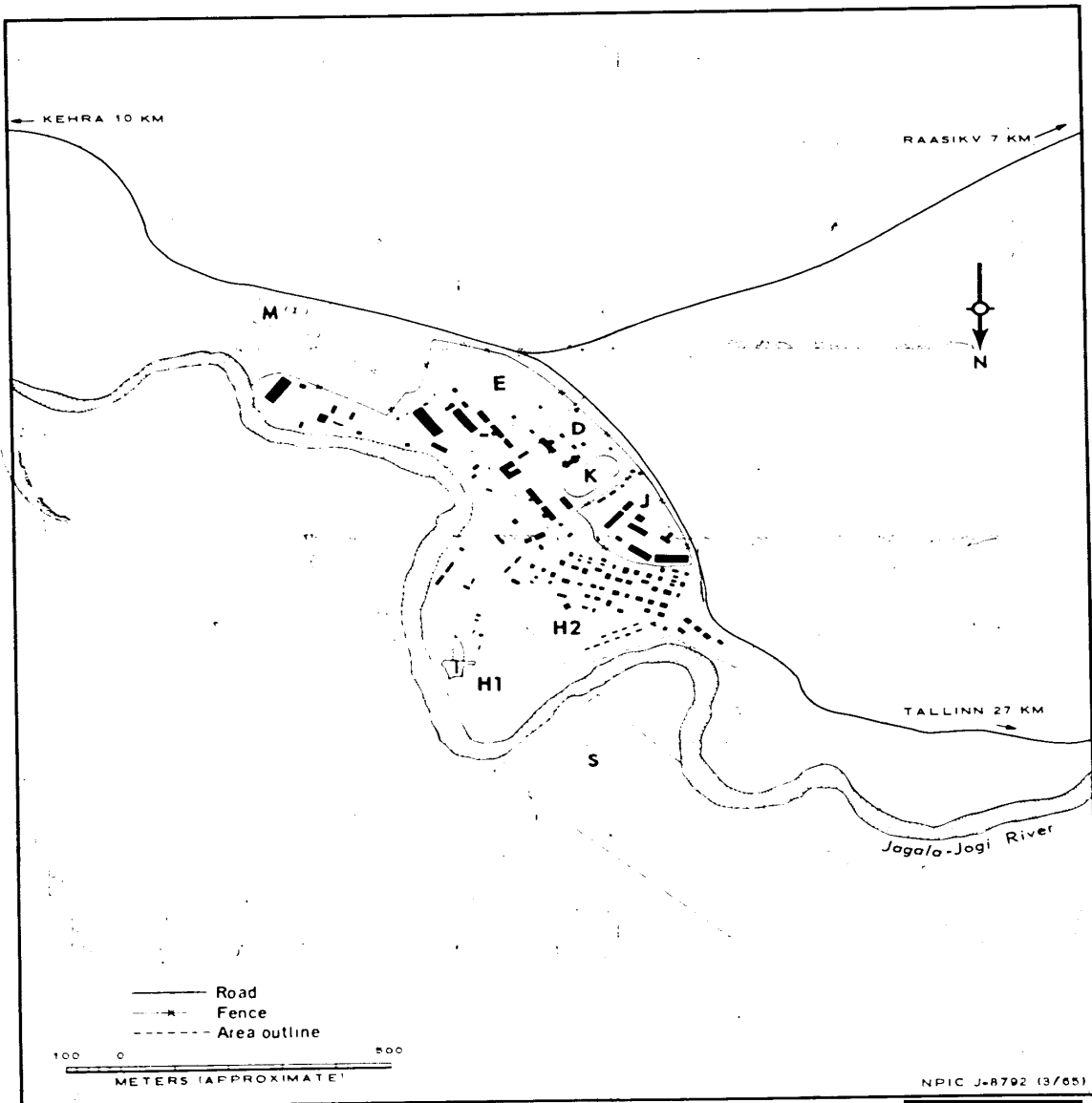


FIGURE 3. JAGALA BARRACKS AND TRAINING AREA. Sketch compiled from Mission [REDACTED]

Handle Via  
TALENT-KEYHOLE  
Control System Only

TOP SECRET CHESS RUFF

Handle Via  
TALENT-KEYHOLE  
Control System Only

TCS-80323/65

REFERENCES

PHOTOGRAPHY

25X1D



MAPS OR CHARTS

US Air Target Chart, Series 200, Sheet 0153-2HL, 2d ed, Aug 63 (SECRET)

US Air Target Mosaic, Series 50, Sheet 0155-2 10 MA, 2d ed, Jan 63 (SECRET)

REQUIREMENT

2 DIAAP-1-15-64 (partial answer)

SPIC PROJECT

11904 64