

Approved For Release 2001/08/21 : CIA-RDP78T05439A000500060037-4

ILLEGIB

Approved For Release 2001/08/21 : CIA-RDP78T05439A000500060037-4

Copy  
6 Pages

~~TOP SECRET~~

TCS-80336/65  
March 1965

17203

PHOTOGRAPHIC INTERPRETATION REPORT

# SOVIET MILITARY ORDER OF BATTLE NORTH CAUCASUS MD

DECLASSIFICATION REVIEW by NIMA/DOD 4/18/00



CIA



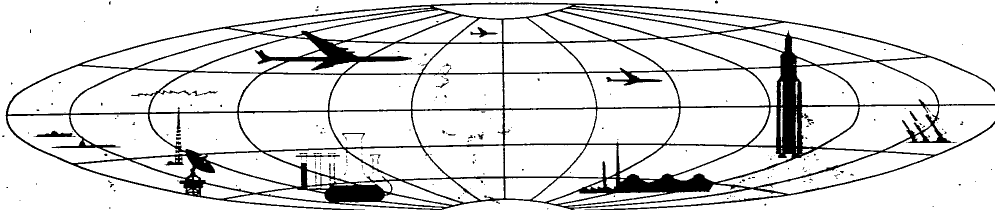
DIA

Handle Via **TALENT-KEYHOLE** Control Only

### WARNING

This document contains classified information affecting the national security of the United States within the meaning of the espionage laws U. S. Code Title 18, Sections 793 and 794. The law prohibits its transmission or the revelation of its contents in any manner to an unauthorized person, as well as its use in any manner prejudicial to the safety or interest of the United States or for the benefit of any foreign government to the detriment of the United States. It is to be seen only by personnel especially indoctrinated and authorized to receive TALENT-KEYHOLE information. Its security must be maintained in accordance with KEYHOLE and TALENT regulations.

NATIONAL PHOTOGRAPHIC INTERPRETATION CENTER



~~TOP SECRET~~

GROUP 1  
Excluded from automatic  
downgrading and declassification

TOP SECRET RUFF

Handle Via  
TALENT-KEYHOLE  
Control System Only

TCS-80336/65

PREFACE

This report is one in a series on Soviet Ground Force and Logistic installations being prepared for a DIA/CIA Panel. The series is being coordinated, published and disseminated by NPIC. The photographic analysis is being performed by the NPIC Photographic Analysis Group, the CIA Photographic Intelligence Division (NPIC), and the Production Center 1P1a (DIA). The photographic analysis for this particular report was performed by the Production Center 1P1a.

In the interest of uniformity, the titles and letter designators for the facilities observed at these installations are identical with those appearing in the project requirement. When a specific facility is not observed both its title and letter designator are omitted in the report.

Titles and letter designators for the various facilities are as follows: (A) railroad service, (B) road service, (C) landing strips, (D) administrative and troop housing areas, (E) storage areas, (F) ammunition storage areas, (G) POL storage areas, (H) other buildings and facilities, (J) equipment storage/maintenance areas, (K) athletic fields, (L) small arms firing ranges, (M) driver training areas, (N) tank/assault gun firing ranges, (P) flat trajectory firing ranges, (Q) artillery emplacements (batteries), (R) infantry or combined arms field training areas or courses, (S) special training facilities, (T) unidentified facilities or tracking activity.

- 1 -

TOP SECRET RUFF

Handle Via  
TALENT-KEYHOLE  
Control System Only

TOP SECRET RUFF

Handle Via  
TALENT-KEYHOLE  
Control System Only

TCS-80336/65

PROBABLE MILITARY BARRACKS AREA  
(44-43N 037-46E)  
NOVOROSSIYSK, KRASNODARSKIY KRAY, USSR  
NORTH CAUCASUS MD

BE No:

AL No:



25X1C

COMOR No:

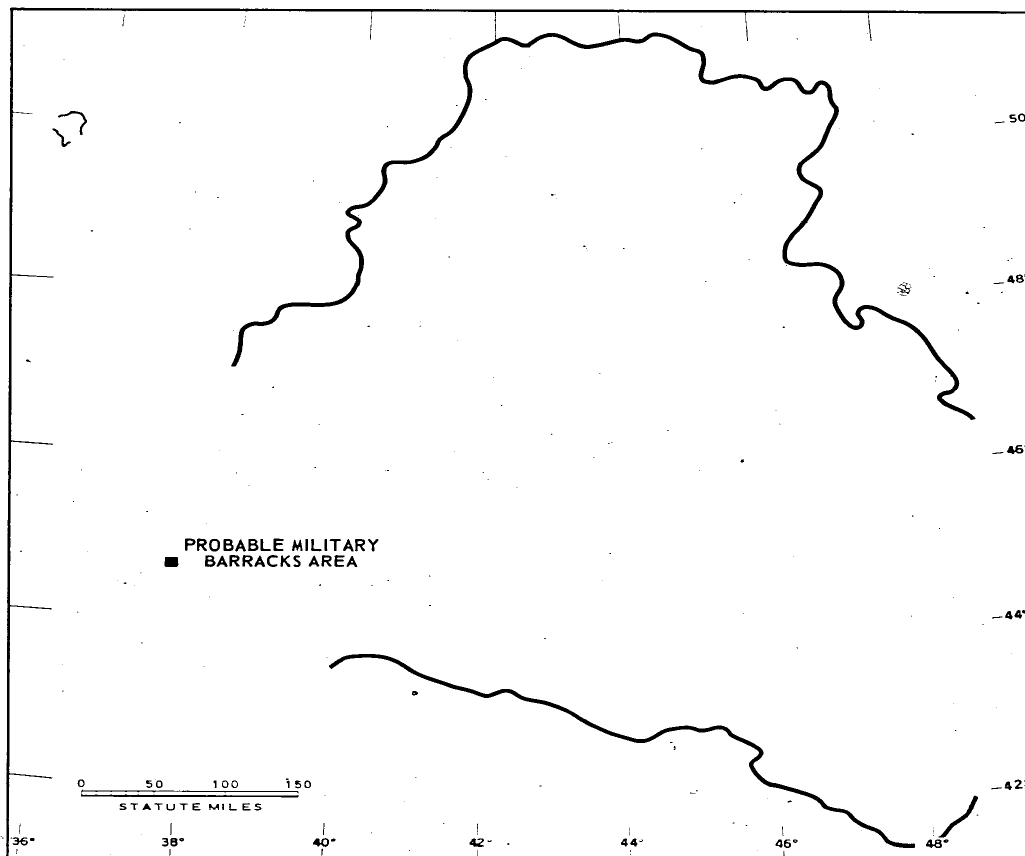


FIGURE 1. LOCATION OF PROBABLE MILITARY BARRACKS AREA.

NPIC J-8811 (3/65)

- 2 -

TOP SECRET RUFF

Handle Via  
TALENT-KEYHOLE  
Control System Only

TOP SECRET RUFF

Handle Via  
TALENT-KEYHOLE  
Control System Only

TCS-80336/65



FIGURE 2. PROBABLE MILITARY BARRACKS AREA, NOVOROSSIYSK, USSR.

- 3 -

TOP SECRET RUFF

Handle Via  
TALENT-KEYHOLE  
Control System Only

TOP SECRET RUFF

TCS-80336/65

SUMMARY

A probable military barracks area is situated approximately 1.2 kilometers (km) southwest of the largest mole in the harbor and 1.4 km south of the Novorossiysk railroad station (Figure 1).

This area contains 1 multistory probable administration building/barracks, 3 multistory

probable barracks, 3 probable support buildings, and 2 probable vehicle maintenance sheds (Figures 2 and 3).

Five KEYHOLE missions covered the area between [REDACTED]. Comparative analysis reveals no significant change.

25X1D

DESCRIPTION OF INSTALLATION

Road Service

The area has access to city streets.

Administration and Troop Housing Areas

Area D1 contains 1 multistory, probable administration building/barracks.

Area D2 contains 2 multistory probable barracks, 1 L-shaped multistory probable bar-

racks, and 1 probable support building.

Equipment Storage/Maintenance Area

Area J contains one 190- by 60-foot probable vehicle maintenance shed, 1 L-shaped probable vehicle maintenance shed measuring 180 by 80 by 50 feet, and 2 probable support buildings.

TOP SECRET RUFF

TOP SECRET RUFF

Handle Via  
TALENT-KEYHOLE  
Control System Only

TCS-80336/65

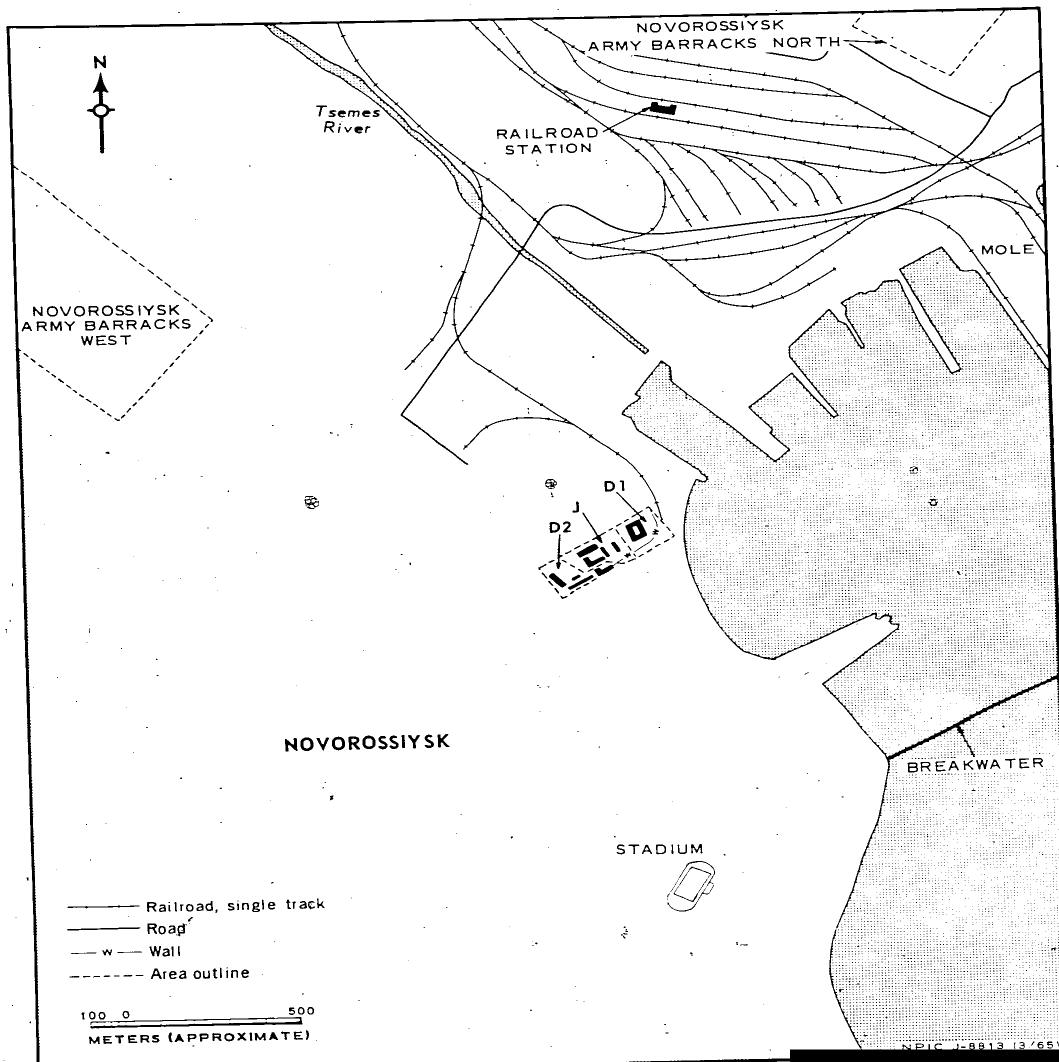


FIGURE 3. PROBABLE MILITARY BARRACKS AREA. Sketch compiled from [redacted]

25X1D

TOP SECRET RUFF

Handle Via  
TALENT-KEYHOLE  
Control System Only


TOP SECRET RUFF

Handle Via  
TALENT-KEYHOLE  
Control System Only

TCS-80336/65

25X1D

REFERENCES



MAPS OR CHARTS

US Air Target Chart, Series 200, Sheet 0249-22HL, 3d ed, Sep 63 (SECRET)

US Air Target Mosaic, Series 50, Sheet 0249-22 3MA, 1st ed, Jun 61 (SECRET)

DOCUMENT

25X1C

REQUIREMENT

DIAAP-1-15-64 (partial answer)

NPIC PROJECT

11905/64

TOP SECRET RUFF

Handle Via  
TALENT-KEYHOLE  
Control System Only