

Approved For Release 2001/08/21 : CIA-RDP78T05439A000500060056-3

ILLEGIB

Approved For Release 2001/08/21 : CIA-RDP78T05439A000500060056-3

~~TOP SECRET~~

Copy
6 Pages

TCS-80426/65
March 1965

17222

PHOTOGRAPHIC INTERPRETATION REPORT

SOVIET MILITARY ORDER OF BATTLE NORTH CAUCASUS MD

DECLASSIFICATION REVIEW by NIMA/DOD 4/19/00



CIA



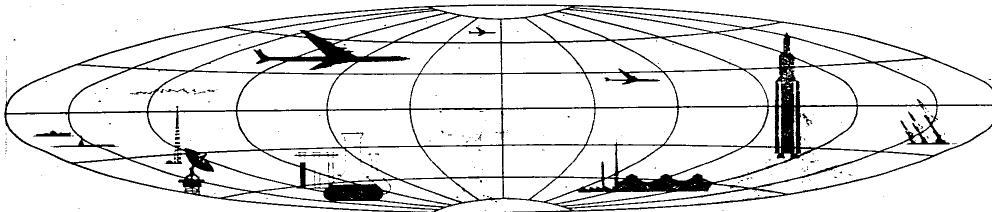
DIA

Handle Via **TALENT - KEYHOLE** Control Only

WARNING

This document contains classified information affecting the national security of the United States within the meaning of the espionage laws U. S. Code Title 18, Sections 793 and 794. The law prohibits its transmission or the revelation of its contents in any manner to an unauthorized person, as well as its use in any manner prejudicial to the safety or interest of the United States or for the benefit of any foreign government to the detriment of the United States. It is to be seen only by personnel especially indoctrinated and authorized to receive TALENT-KEYHOLE information. Its security must be maintained in accordance with KEYHOLE and TALENT regulations.

NATIONAL PHOTOGRAPHIC INTERPRETATION CENTER



~~TOP SECRET~~

GROUP 1
Excluded from automatic
downgrading and declassification

TOP SECRET RUFF

Handle Via
TALENT-KEYHOLE
Control System Only

TCS-80426/65

PREFACE

This report is one in a series on Soviet Ground Force and Logistic installations being prepared for a DIA/CIA Panel. The series is being coordinated, published and disseminated by NPIC. The photographic analysis is being performed by the NPIC Photographic Analysis Group, the CIA Photographic Intelligence Division (NPIC), and the Production Center 1P1a (DIA). The photographic analysis for this particular report was performed by the Production Center 1P1a.

In the interest of uniformity, the titles and letter designators for the facilities observed at these installations are identical with those appearing in the project requirement. When a specific facility is not observed both its title and letter designator are omitted in the report.

Titles and letter designators for the various facilities are as follows: (A) railroad service, (B) road service, (C) landing strips, (D) administrative and troop housing areas, (E) storage areas, (F) ammunition storage areas, (G) POL storage areas, (H) other buildings and facilities, (J) equipment storage/maintenance areas, (K) athletic fields, (L) small arms firing ranges, (M) driver training areas, (N) tank assault gun firing ranges, (P) flat trajectory firing ranges, (Q) artillery emplacements (batteries), (R) infantry or combined arms field training areas or courses, (S) special training facilities, (T) unidentified facilities or tracking activity.

- 1 -

TOP SECRET RUFF

Handle Via
TALENT-KEYHOLE
Control System Only

TOP SECRET RUFF

Handle Via
TALENT-KEYHOLE
Control System Only

TCS-80426/65

EXPLOSIVES STORAGE AREA
(44-51N 038-49E)
NOVODMITRIYEVSKAYA, KRASNODARSKIY KRAY, USSR
NORTH CAUCASUS MD

BE No:

AL No:



25X1C

COMOR No:

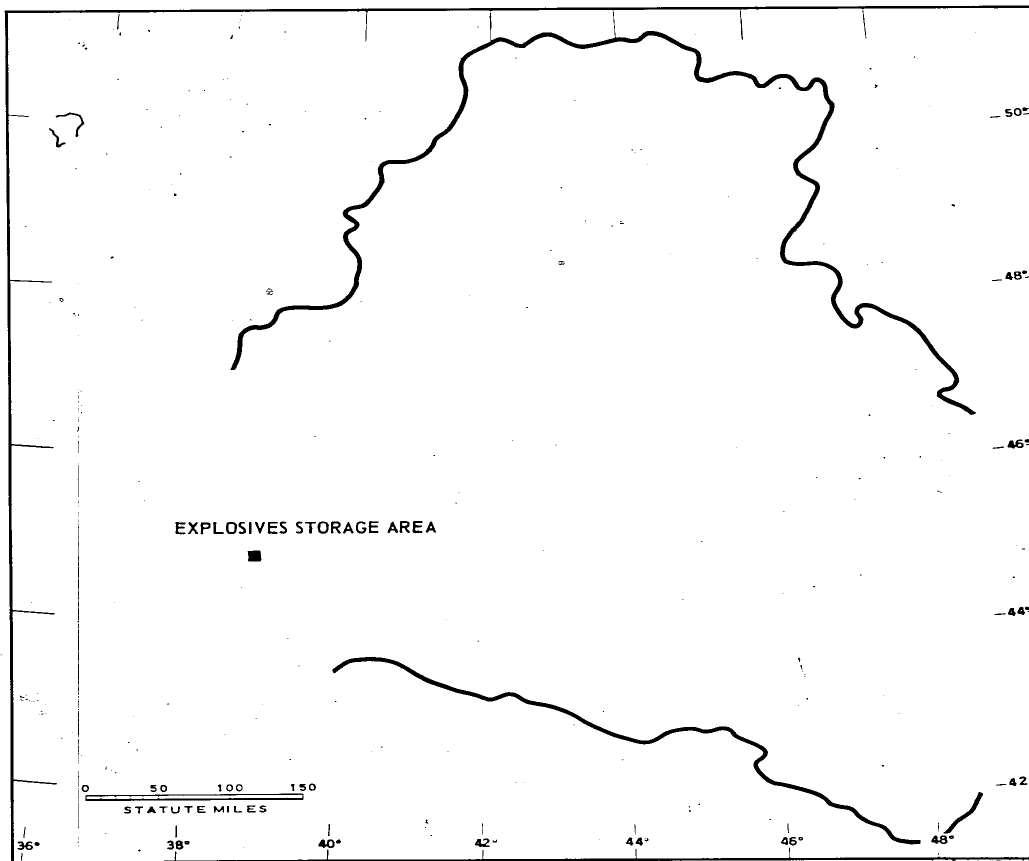


FIGURE 1. LOCATION OF EXPLOSIVES STORAGE AREA.

- 2 -

TOP SECRET RUFF

Handle Via
TALENT-KEYHOLE
Control System Only

TOP SECRET RUFF

Handle Via
TALENT-KEYHOLE
Control System Only

TCS-80426/65



FIGURE 2. EXPLOSIVES STORAGE AREA, NOVODMITRIYEVSKAYA, USSR.

25X1D.

- 3 -

TOP SECRET RUFF

Handle Via
TALENT-KEYHOLE
Control System Only

TOP SECRET RUFF

Handle Via
TALENT-KEYHOLE
Control System Only

TCS-80426/65

25X1D

SUMMARY

An explosives storage area is located at Novodmitriyevskaya, approximately 4.2 kilometers (km) south-southwest of the Afipskiy Railroad Bridge over the Afips River (Figure 1). The nearest military installations are located in Krasnodar, approximately 23 km northeast.

The explosives storage installation covers approximately 65 acres and contains 6 revetted

explosives storage buildings and a probable guardhouse (Figures 2 and 3).

The storage area is covered in KEYHOLE photography from [redacted] missions between [redacted]. Comparative analysis reveals no change in the buildings; however, revetments were constructed around the buildings, and service roads were improved during this period.

25X1D

25X1D

DESCRIPTION OF INSTALLATION

Road Service

A single access road serves the installation from the main Afipskiy-Smolenskaya highway.

Ammunition Storage Area

The storage area is double fenced and contains 2 large explosives storage buildings, each 140 by 60 feet, and 4 small T-shaped

explosives storage buildings, each 35 by 25 feet. All 6 explosives storage buildings are revetted.

Other Buildings

A probable guardhouse is situated on the access road, between the storage installation and the Afipskiy-Smolenskaya highway.

TOP SECRET RUFF

Handle Via
TALENT-KEYHOLE
Control System Only

TOP SECRET RUFF

Handle Via
TALENT-KEYHOLE
Control System Only

TCS-80426/65

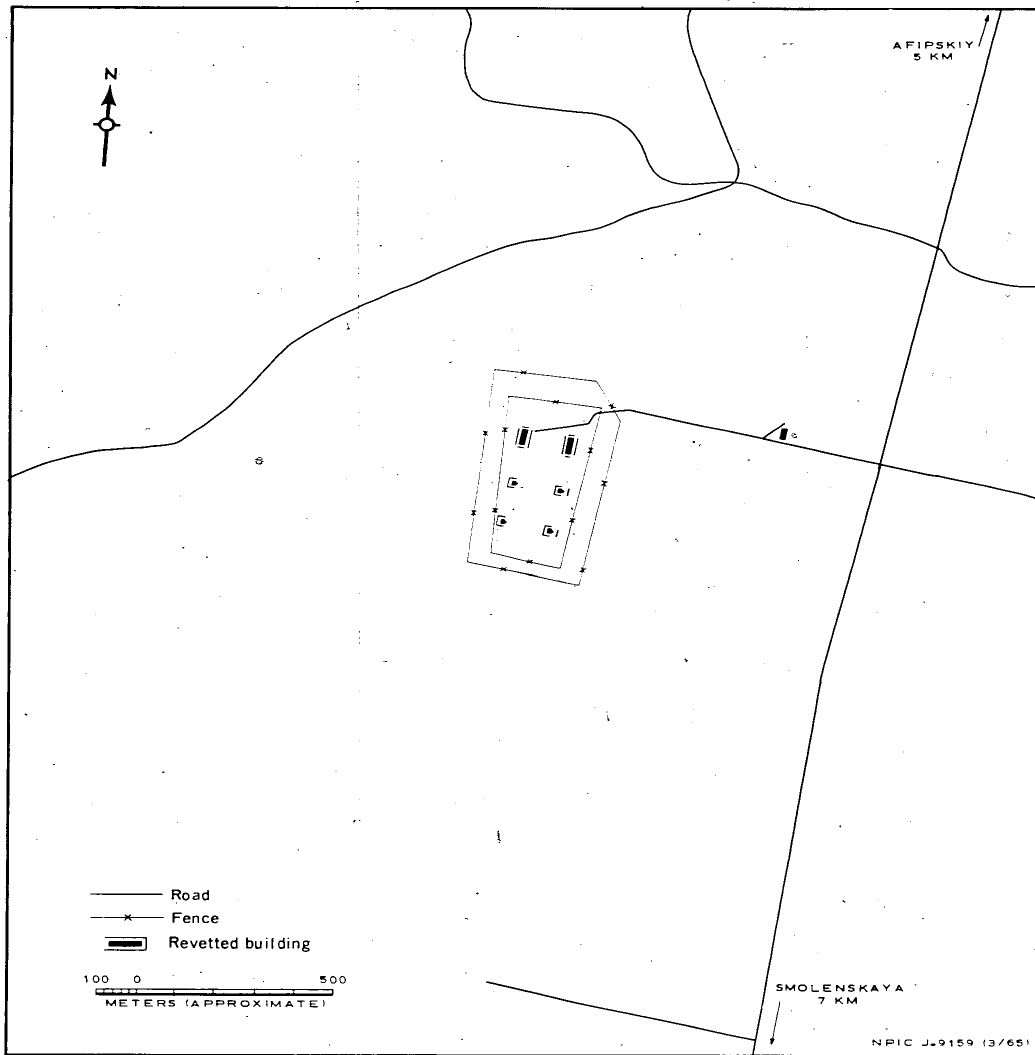


FIGURE 3. EXPLOSIVES STORAGE AREA. Sketch compiled from [REDACTED]

25X1D

- 5 -

TOP SECRET RUFF

Handle Via
TALENT-KEYHOLE
Control System Only


TOP SECRET RUFF

Handle Via
TALENT-KEYHOLE
Control System Only

TCS-80426/65

25X1D

REFERENCES



MAPS OR CHARTS

US Air Target Chart, Series 200, Sheet 0249-15HL, 3d ed, Jul 63 (SECRET)

US Air Target Chart, Series 50, Sheet 0249-1S 14MA, 1st ed, Mar 61 (SECRET)

REQUIREMENT

DIAAP-1-15-64 (partial answer)

NPIC PROJECT

11905 64

TOP SECRET RUFF

Handle Via
TALENT-KEYHOLE
Control System Only