

Approved For Release 2001/08/21 : CIA-RDP78T05439A000500060070-7

ILLEGIB

Approved For Release 2001/08/21 : CIA-RDP78T05439A000500060070-7

~~TOP SECRET~~

RAS

Copy 4  
6 Pages

TCS-80462/65  
April 1965

S-17236

PHOTOGRAPHIC INTERPRETATION REPORT

# SOVIET MILITARY ORDER OF BATTLE -- BALTIC MD

DECLASSIFICATION REVIEW by NIMA/DOD 4/19/00



CIA



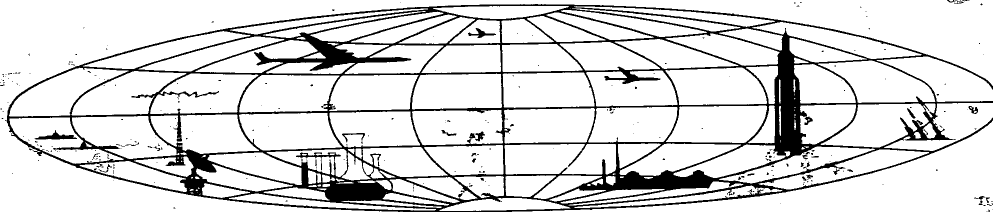
DIA

Handle Via **TALENT-KEYHOLE** Control Only

### WARNING

This document contains classified information affecting the national security of the United States within the meaning of the espionage laws U. S. Code Title 18, Sections 793 and 794. The law prohibits its transmission or the revelation of its contents in any manner to an unauthorized person, as well as its use in any manner prejudicial to the safety or interest of the United States or for the benefit of any foreign government to the detriment of the United States. It is to be seen only by personnel especially indoctrinated and authorized to receive TALENT-KEYHOLE information. Its security must be maintained in accordance with KEYHOLE and TALENT regulations.

NATIONAL PHOTOGRAPHIC INTERPRETATION CENTER



~~TOP SECRET~~

GROUP 1  
Excluded from automatic  
downgrading and declassification

TOP SECRET RUFF

Handle Via  
TALENT-KEYHOLE  
Control System Only

TCS-80462/65

PREFACE

This report is one in a series on Soviet Ground Force and Logistic installations being prepared for a DIA/CIA Panel. The series is being coordinated, published and disseminated by NPIC. The photographic analysis is being performed by the NPIC Photographic Analysis Group, the CIA Photographic Intelligence Division (NPIC), and the Production Center 1P1a (DIA). The photographic analysis for this particular report was performed by the Production Center 1P1a.

In the interest of uniformity, the titles and letter designators for the facilities observed at these installations are identical with those appearing in the project requirement. When a specific facility is not observed both its title and letter designator are omitted in the report.

Titles and letter designators for the various facilities are as follows: (A) railroad service, (B) road service, (C) landing strips, (D) administrative and troop housing areas, (E) storage areas, (F) ammunition storage areas, (G) POE storage areas, (H) other buildings and facilities, (J) equipment storage/maintenance areas, (K) athletic fields, (L) small arms firing ranges, (M) driver training areas, (N) tank/assault gun firing ranges, (P) flat trajectory firing ranges, (Q) artillery emplacements (batteries), (R) infantry or combined arms field training areas or courses, (S) special training facilities, (T) unidentified facilities or tracking activity.

TOP SECRET RUFF

Handle Via  
TALENT-KEYHOLE  
Control System Only

TOP SECRET RUFF

Handle Via  
TALENT-KEYHOLE  
Control System Only

TCS-80462/65

KLAIPEDA ARMY BARRACKS LIBAUER ST  
(55-43N 021-07E)  
KLAIPEDA, LITOVSKAYA SSR, USSR  
BALTIC MD

25X1A

AL No:

25X1C

COMOR No:

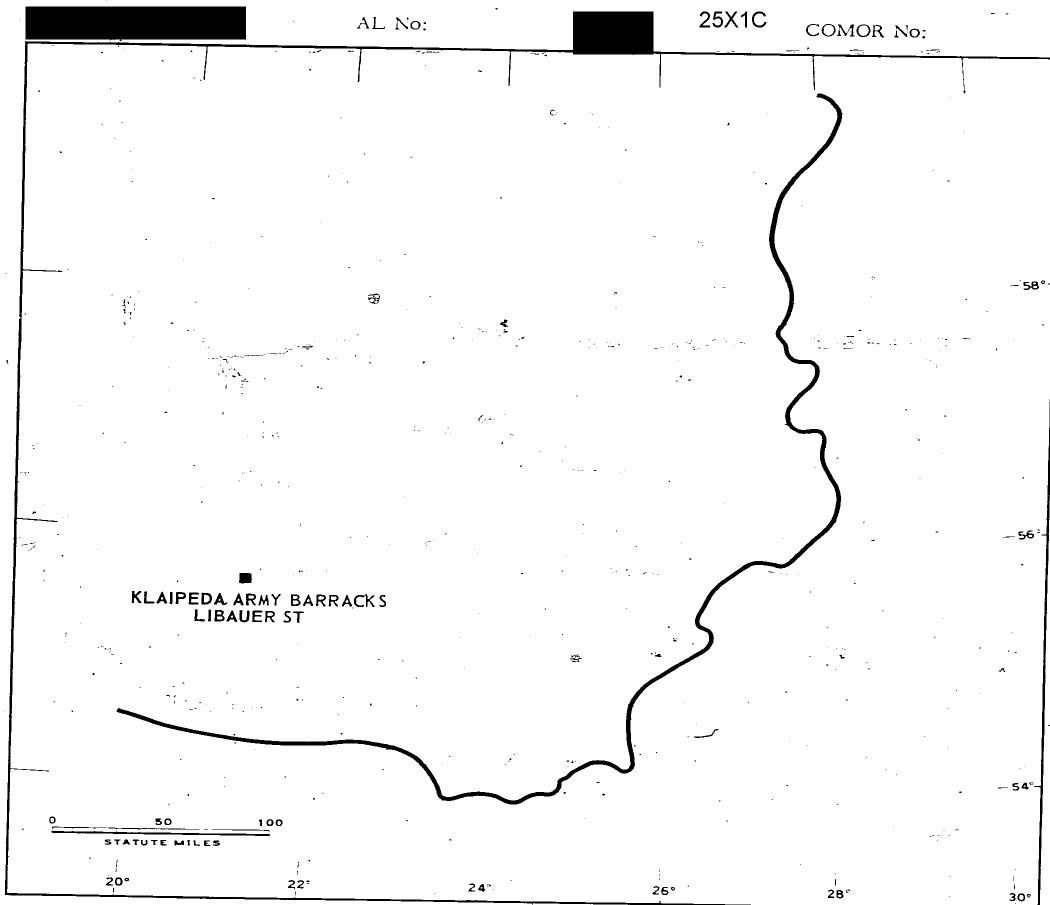


FIGURE 1. LOCATION OF KLAIPEDA ARMY BARRACKS LIBAUER ST.

TOPIC J-3237 (4/65)

- 2 -

TOP SECRET RUFF

Handle Via  
TALENT-KEYHOLE  
Control System Only

TOP SECRET RUFF

Handle Via  
TALENT-KEYHOLE  
Control System Only

TCS-80462/65



FIGURE 2. KLAIPEDA ARMY BARRACKS LIBAUER ST, KLAIPEDA, USSR.

25X1D

- 3 -

TOP SECRET RUFF

Handle Via  
TALENT-KEYHOLE  
Control System Only

TOP SECRET RUFF

Handle Via  
TALENT-KEYHOLE  
Control System Only

TCS-80462/65

SUMMARY

25X1D

Klaipeda Army Barracks Libauer ST is located in the north-central part of the port of Klaipeda on the Baltic Sea coast, approximately 100 kilometers (km) south of Liepaja and 120 km northeast of Baltiysk (Figure 1).

The installation covers approximately 28 acres and contains 22 buildings, including 1

administration, 7 barracks, 2 storage, 3 possible equipment storage/maintenance, and 9 support (Figures 2 and 3).

The area was covered by [REDACTED] KEYHOLE missions between [REDACTED]

[REDACTED] Possible recent changes include the addition of 1 or 2 barracks.

25X1D  
25X1D

DESCRIPTION OF INSTALLATION

Railroad Service

The main north-south rail line is approximately 250 meters east.

Road Service

The installation is served by connecting streets in Klaipeda and north-south roads.

Administration and Troop Housing Area

Area D contains 1 U-shaped multistory administration building, 7 multistory barracks, and 5 support buildings.

General Storage Area

Area E contains 2 storage buildings and 4 support buildings.

POL Storage Areas

POL storage areas within the vicinity include a site approximately 200 meters northwest with 6 tanks, and Klaipeda Petroleum Products Storage No 2 [REDACTED] approximately 1 km northwest with 20 large, 3 medium, and approximately 15 small tanks (Area G).

25X1A

Equipment Storage/Maintenance Area

Area J contains 3 possible equipment storage/maintenance buildings -- 1 L-shaped measuring 110 by 75 feet and 140 by 40 feet, one 75 by 55 feet, and one 75 by 35 feet.

Athletic Field

Area K is an oval-shaped athletic field.

Handle Via  
TALENT-KEYHOLE  
Control System Only

TOP SECRET RUFF

Handle Via  
TALENT-KEYHOLE  
Control System Only

TCS-80462/65

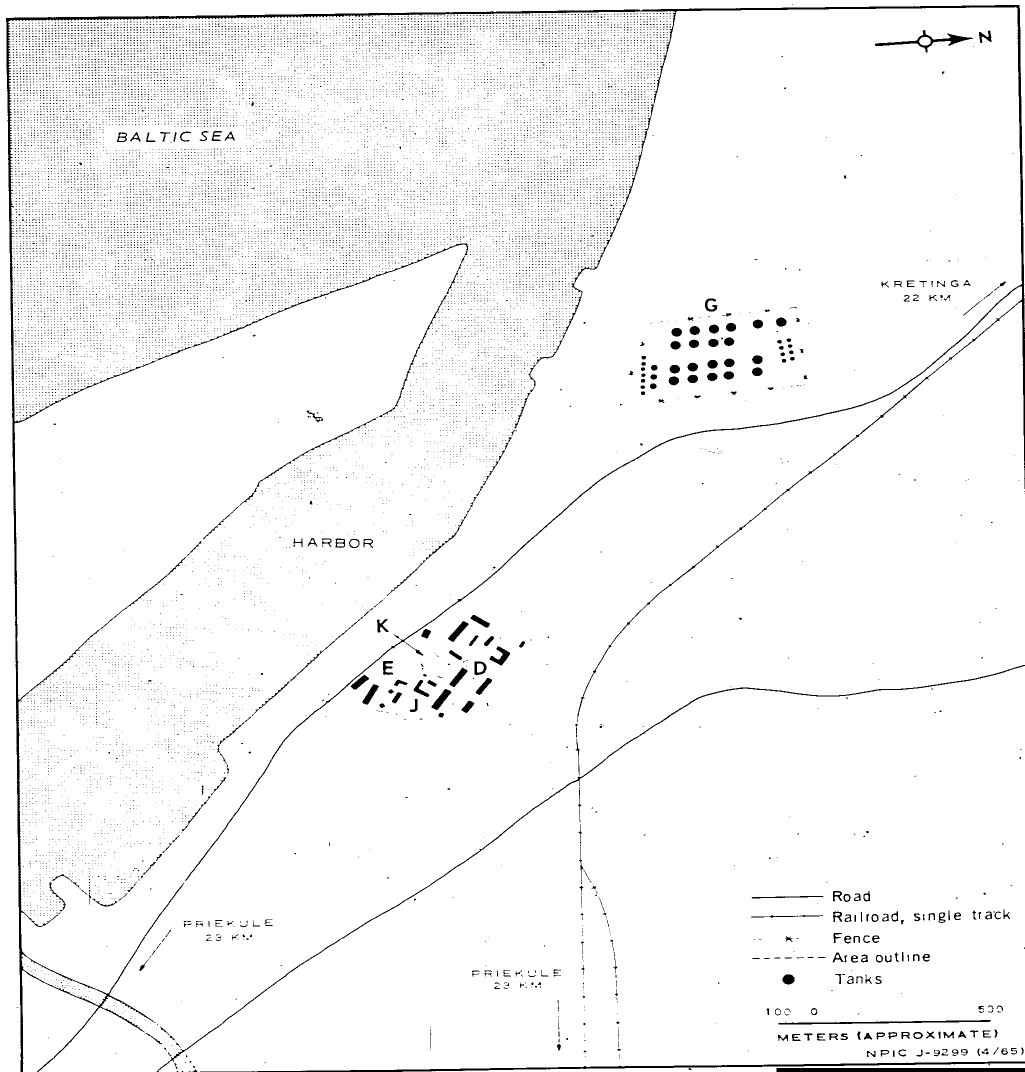


FIGURE 3. KLAIPEDA ARMY BARRACKS LIBAUER ST. Sketch compiled from

25X1D

Handle Via  
TALENT-KEYHOLE  
Control System Only

TOP SECRET RUFF

TOP SECRET RUFF

Handle Via  
TALENT-KEYHOLE  
Control System Only

TCS-80462/65

25X1D

REFERENCES



MAPS OR CHARTS

US Air Target Chart, Series 200, Sheet 016S-111L, 2d ed, Jul 62 (SECRET)



25X1C

REQUIREMENT

DIAAP-1-15-64 (partial answer)

NPIC PROJECT

11904 64

TOP SECRET RUFF

Handle Via  
TALENT-KEYHOLE  
Control System Only