

ILLEGIB

Approved For Release 2001/08/21 : CIA-RDP78T05439A000500060077-0

Approved For Release 2001/08/21 : CIA-RDP78T05439A000500060077-0

~~TOP SECRET~~

Copy **4**
6 Pages

TCS 80444/65
Apr 1 1965

PHOTOGRAPHIC INTERPRETATION REPORT

5-17243

SOVIET MILITARY ORDER OF BATTLE NORTH CAUCASUS MD

DECLASSIFICATION REVIEW by NIMA/DOD 4/19/00



CIA



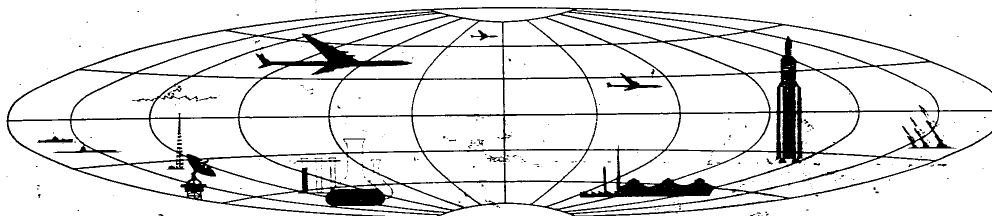
DIA

Handle Via **TALENT - KEYHOLE** Control Only

WARNING

This document contains classified information affecting the national security of the United States within the meaning of the espionage laws U. S. Code Title 18, Sections 793 and 794. The law prohibits its transmission or the revelation of its contents in any manner to an unauthorized person, as well as its use in any manner prejudicial to the safety or interest of the United States or for the benefit of any foreign government to the detriment of the United States. It is to be seen only by personnel especially indoctrinated and authorized to receive TALENT-KEYHOLE information. Its security must be maintained in accordance with KEYHOLE and TALENT regulations.

NATIONAL PHOTOGRAPHIC INTERPRETATION CENTER



~~TOP SECRET~~

GROUP 1
Excluded from automatic
downgrading and declassification

Handle Via
TALENT-KEYHOLE
Control System Only

TOP SECRET RUFF

TCS-80444/65

PREFACE

This report is one in a series on Soviet Ground Force and Logistic installations being prepared for a DIA/CIA Panel. The series is being coordinated, published and disseminated by NPIC. The photographic analysis is being performed by the NPIC Photographic Analysis Group, the CIA Photographic Intelligence Division (NPIC), and the Production Center 1P1a (DIA). The photographic analysis for this particular report was performed by the Production Center 1P1a.

In the interest of uniformity, the titles and letter designators for the facilities observed at these installations are identical with those appearing in the project requirement. When a specific facility is not observed both its title and letter designator are omitted in the report.

Titles and letter designators for the various facilities are as follows: (A) railroad service, (B) road service, (C) landing strips, (D) administrative and troop housing areas, (E) storage areas, (F) ammunition storage areas, (G) POL storage areas, (H) other buildings and facilities, (I) equipment storage maintenance areas, (K) athletic fields, (L) small arms firing ranges, (M) driver training areas, (N) tank assault gun firing ranges, (P) flat trajectory firing ranges, (Q) artillery emplacements (batteries), (R) infantry or combined arms field training areas or courses, (S) special training facilities, (T) unidentified facilities or tracking activity.

- 1 -

TOP SECRET RUFF

Handle Via
TALENT-KEYHOLE
Control System Only

Handle Via
TALENT-KEYHOLE
Control System Only

TOP SECRET RUFF

TCS-80444/65

PROBABLE ARMY BARRACKS
(44-36N 040-07E)
MAYKOP, KRASNODARSKIY KRAY, USSR
NORTH CAUCASUS MD

25X1C

BE No:

AL No:

COMOR No:

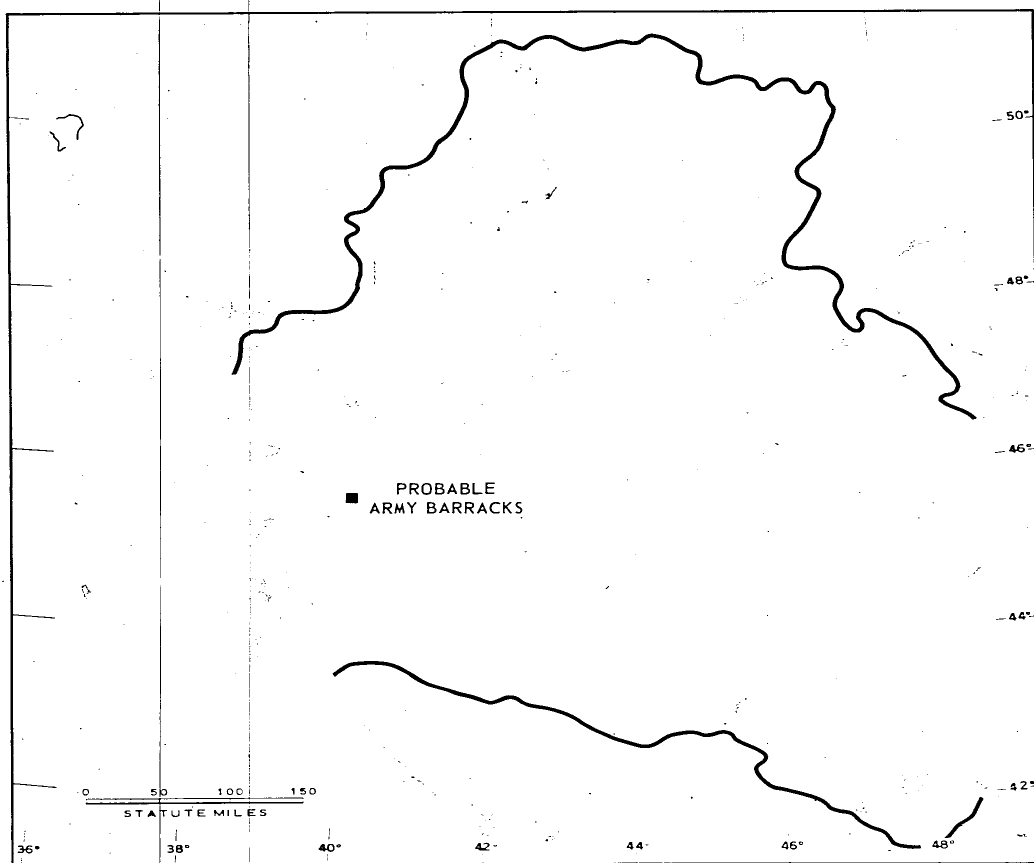


FIGURE 1. LOCATION OF PROBABLE ARMY BARRACKS.

TOP SECRET RUFF

Handle Via
TALENT-KEYHOLE
Control System Only

TOP SECRET RUFF

Handle Via
TALENT-KEYHOLE
Control System Only

TCS-80444 '65



FIGURE 2. PROBABLE ARMY BARRACKS, MAYKOP, USSR.

25X1D

- 3 -

TOP SECRET RUFF

Handle Via
TALENT-KEYHOLE
Control System Only

TOP SECRET RUFF

Handle Via
TALENT-KEYHOLE
Control System Only

TCS-80444/65

SUMMARY

25X1D

A probable army barracks installation is located 2 kilometers southeast of the Maykop Road Bridge over the Belaya River (Figure 1).

This installation covers approximately 35 acres and contains 8 probable barracks, 2 probable barracks/administration buildings, a probable vehicle maintenance building, 8 probable storage buildings, 6 probable support buildings,

a secured open storage area, and 2 athletic fields (Figures 2 and 3).

This installation is covered on photography from [REDACTED] KEYHOLE missions between [REDACTED]

[REDACTED] Comparative analysis reveals that 7 buildings were constructed during this period.

25X1D

25X1D

DESCRIPTION OF INSTALLATION

Road Service

The installation is served by city streets.

Administration and Troop Housing Area

The installation (D) contains 8 probable barracks, 2 probable barracks/administration buildings, 8 probable storage buildings, 6 probable support buildings, and a secured open storage area.

Equipment Storage/Maintenance Area

A probable vehicle maintenance building (J) measures 300 by 40 feet.

Athletic Fields

The installation contains 2 oval athletic fields (K1 and K2).

TOP SECRET RUFF

Handle Via
TALENT-KEYHOLE
Control System Only

TOP SECRET RUFF

Handle Via
TALENT-KEYHOLE
Control System Only

TCS-80444 65

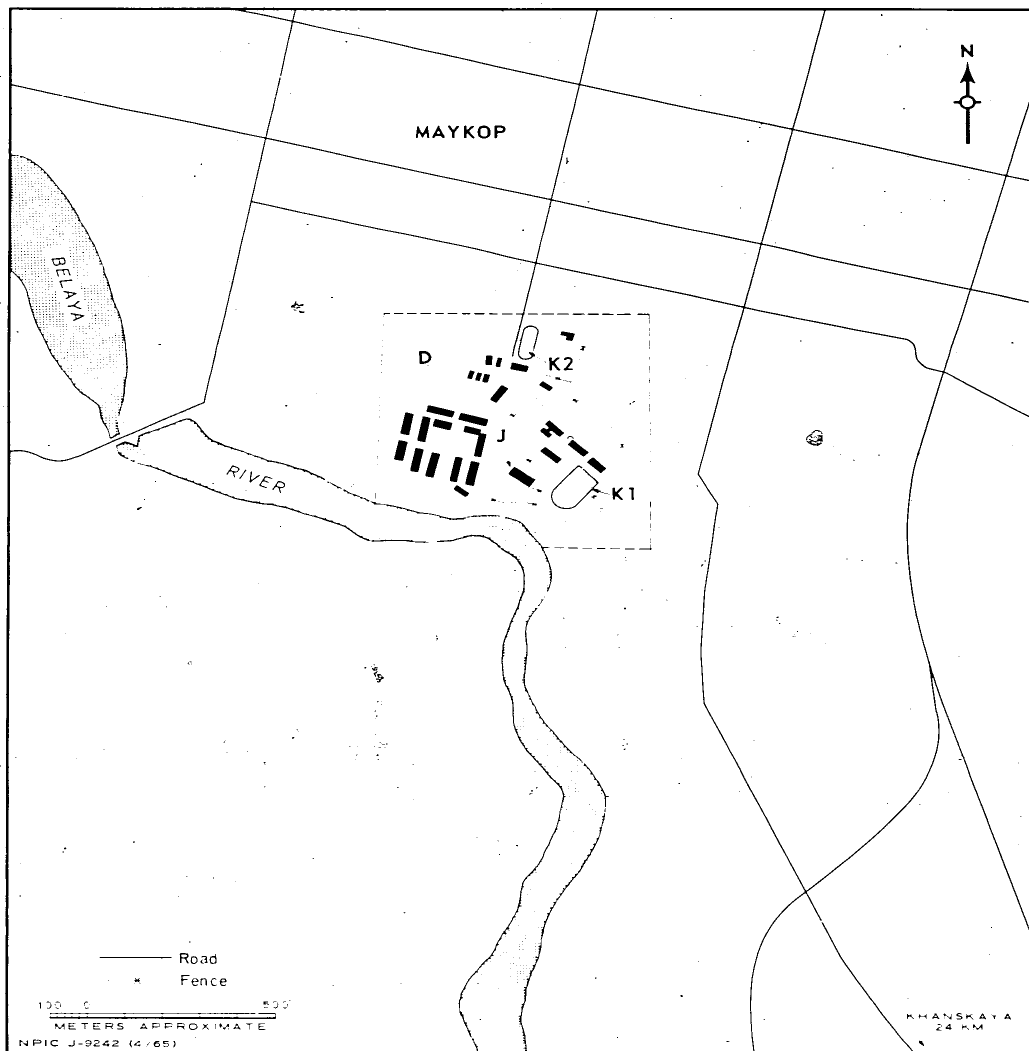


FIGURE 3. PROBABLE ARMY BARRACKS. Sketch compiled from

25X1D

TOP SECRET RUFF

Handle Via
TALENT-KEYHOLE
Control System Only


Handle Via
TALENT-KEYHOLE
Control System Only

TOP SECRET RUFF

TCS-80444 '65

25X1D

REFERENCES



MAPS OR CHARTS

US Air Target Chart, Series 200, Sheet 0219-24HL, 3d ed, Oct 63 (SECRET)

US Air Target Chart, Series 100, Sheet 0219-0079-100A, 1st ed, Oct 56 (CONFIDENTIAL)

REQUIREMENT

DIAAP-1-15-64 (partial answer)

NPIC PROJECT

11905-64

TOP SECRET RUFF

Handle Via
TALENT-KEYHOLE
Control System Only