


ILLEGIB

Approved For Release 2001/08/21 : CIA-RDP78T05439A000500060088-8



Approved For Release 2001/08/21 : CIA-RDP78T05439A000500060088-8

~~TOP SECRET~~

5-17254

Copy 4
6 Pages

TCS-80499/65
April 1965

PHOTOGRAPHIC INTERPRETATION REPORT



SOVIET MILITARY ORDER OF BATTLE
BALTIC MD
DECLASSIFICATION REVIEW by NIMA/DOD 4/20/00



CIA



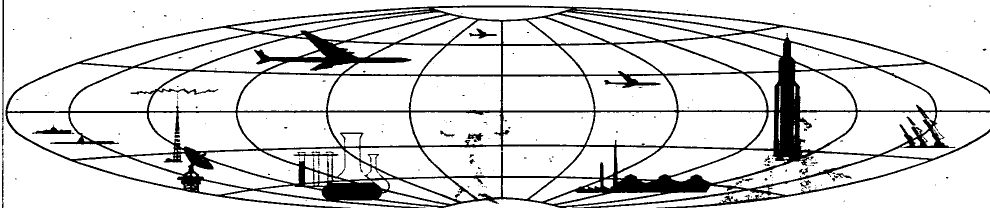
DIA

Handle Via TALENT-KEYHOLE Control Only

WARNING

This document contains classified information affecting the national security of the United States within the meaning of the espionage laws U. S. Code Title 18, Sections 793 and 794. The law prohibits its transmission or the revelation of its contents in any manner to an unauthorized person, as well as its use in any manner prejudicial to the safety or interest of the United States or for the benefit of any foreign government to the detriment of the United States. It is to be seen only by personnel especially indoctrinated and authorized to receive TALENT-KEYHOLE information. Its security must be maintained in accordance with KEYHOLE and TALENT regulations.

NATIONAL PHOTOGRAPHIC INTERPRETATION CENTER



~~TOP SECRET~~

GROUP 1
Excluded from automatic
downgrading and declassification

TOP SECRET RUFF

TCS-80499/65

PREFACE

This report is one in a series on Soviet Ground Force and Logistic installations being prepared for a DIA/CIA Panel. The series is being coordinated, published and disseminated by NPIC. The photographic analysis is being performed by the NPIC Photographic Analysis Group, the CIA Photographic Intelligence Division (NPIC), and the Production Center 1P1a (DIA). The photographic analysis for this particular report was performed by the Production Center 1P1a.

In the interest of uniformity, the titles and letter designators for the facilities observed at these installations are identical with those appearing in the project requirement. When a specific facility is not observed both its title and letter designator are omitted in the report.

Titles and letter designators for the various facilities are as follows: (A) railroad service, (B) road service, (C) landing strips, (D) administrative and troop housing areas, (E) storage areas, (F) ammunition storage areas, (G) POL storage areas, (H) other buildings and facilities, (J) equipment storage/maintenance areas, (K) athletic fields, (L) small arms firing ranges, (M) driver training areas, (N) tank/assault gun firing ranges, (P) flat trajectory firing ranges, (Q) artillery emplacements (batteries), (R) infantry or combined arms field training areas or courses, (S) special training facilities, (T) unidentified facilities or tracking activity.

TOP SECRET RUFF

TOP SECRET RUFF

Handle Via
TALENT-KEYHOLE
Control System Only

TCS-80499/65

VILNIUS ARMY ORDNANCE DEPOT AND PETROLEUM PRODUCTS STORAGE
(54-40N 025-15E)
VILNIUS, LITOVSKAYA SSR, USSR
BALTIC MD

BE No: See Text

AL No:

██████████ 25X1C

COMOR No: See Text

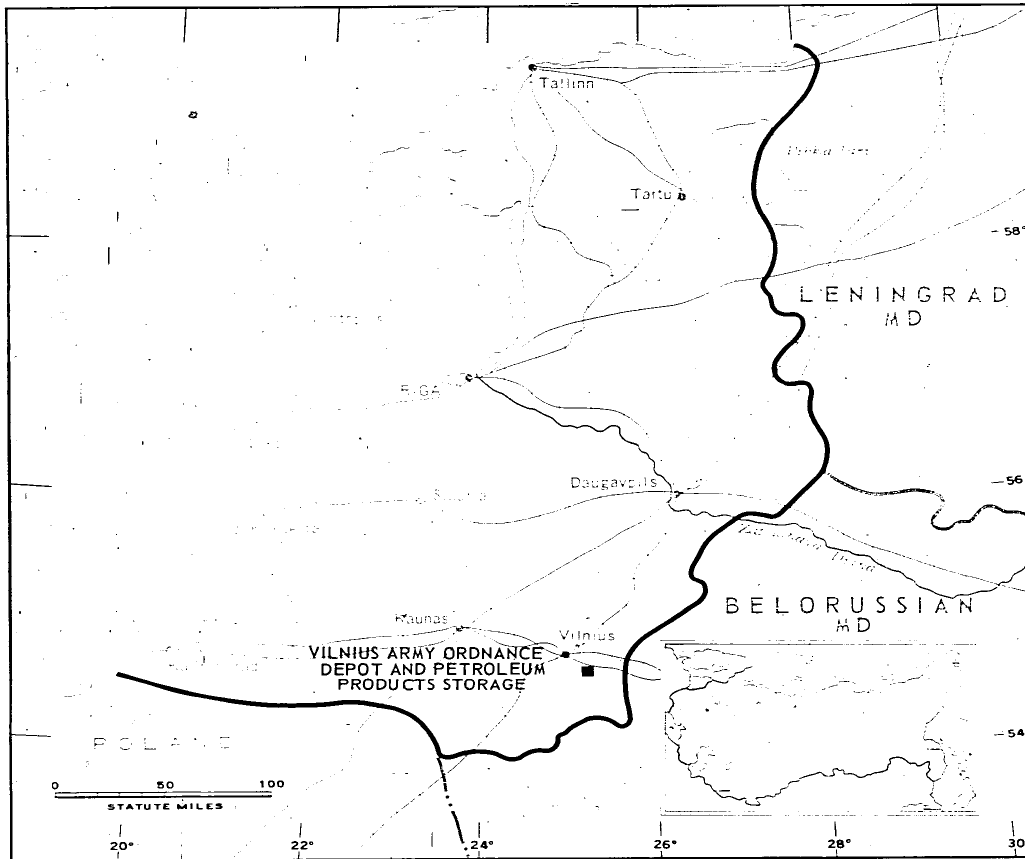


FIGURE 1. LOCATION OF VILNIUS ARMY ORDNANCE DEPOT AND PETROLEUM PRODUCTS STORAGE.

Handle Via
TALENT-KEYHOLE
Control System Only

TOP SECRET RUFF

TOP SECRET-RUFF

Handle Via
TALENT-KEYHOLE
Control System Only

TCS-80499/65



FIGURE 2. VILNIUS ARMY ORDNANCE DEPOT AND PETROLEUM PRODUCTS STORAGE, VILNIUS, USSR.

- 3 -

25X1D

Handle Via
TALENT-KEYHOLE
Control System Only

TOP SECRET RUFF

TOP SECRET RUFF

Handle Via
TALENT-KEYHOLE
Control System Only

TCS-80499/65

SUMMARY

25X1A
25X1A
25X1A

Vilnius Army Ordnance Depot [redacted] and Vilnius Petroleum Products Storage [redacted] are located 2 kilometers (km) southwest of the center of Vilnius (Figure 1). At least 9 other military installations are within the Vilnius complex.

The road- and rail-served ordnance and POL area covers 70 acres and contains 1

probable barracks, 2 administration/barracks-type buildings, 18 storage buildings, and 5 vehicle maintenance/storage buildings. The POL area contains 24 vertical tanks, 1 probable horizontal tank, and 7 support/storage buildings (Figures 2 and 3).

[redacted] KEYHOLE missions between [redacted] and [redacted] covered the area. Comparative analysis reveals no change.

25X1D

25X1D

25X1D

DESCRIPTION OF INSTALLATION

Railroad Service

A rail spur runs adjacent to the depot on the west side. The POL area is served by a rail spur.

Road Service

The area has access to primary roads emanating from Vilnius.

Administration and Troop Housing Area

Area D contains a multistory probable barracks and 2 multistory administration/barracks-type buildings.

General Storage Area

Area E contains 18 storage buildings.

POL Storage Area

Area G contains 24 tanks with the following diameters: one 45 feet, six 30 feet, five 35 feet, five 20 feet, and seven 25 feet. The area also contains a possible horizontal tank 140 feet in length and 7 support/storage buildings.

Equipment Storage/Maintenance Area

Area J contains 5 vehicle maintenance storage buildings, two measuring 125 by 50 feet, one 120 by 40 feet, one 130 by 45 feet, and one 160 by 45 feet.

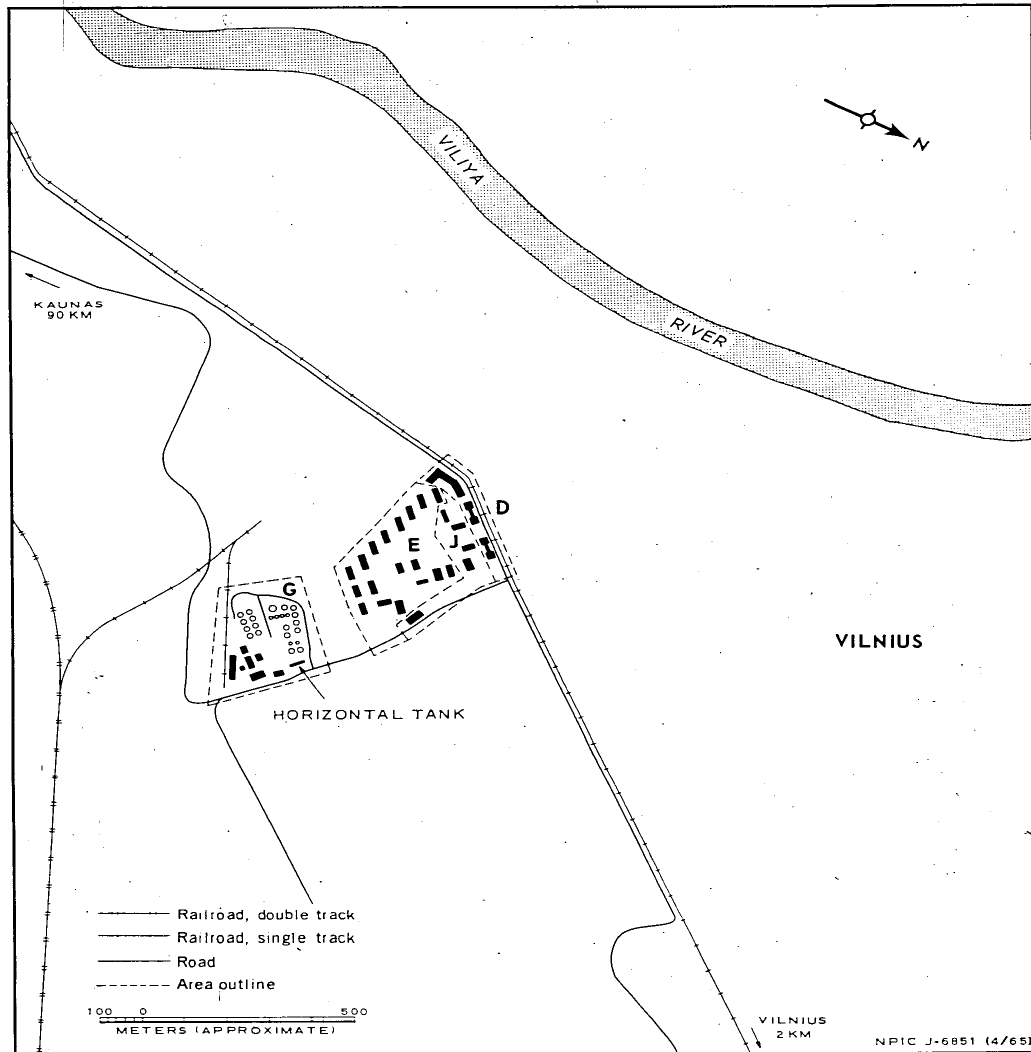


FIGURE 3. VILNIUS ARMY ORDNANCE DEPOT AND PETROLEUM PRODUCTS STORAGE. Sketch compiled

25X1D


Handle Via
TALENT-KEYHOLE
Control System Only

TOP SECRET RUFF

TCS-80499/65

25X1D

REFERENCES



MAPS OR CHARTS

US Air Target Chart, Series 200, Sheet 0168-SHL, 31 ed, Dec 62 (SECRET)

US Air Target Mosaic, Series 25, Sheet 0168-9998-1-25MA, 1st ed, Apr 56 (SECRET)

DOCUMENT

Army. PIB-TK-191-62, *Army Ordnance Depot, Battle MD. Vilnius, USSR* (TOP SECRET RUFF)

REQUIREMENT

DIAAP-1-15-64 (partial answer)

NPIC PROJECT

11904/64

TOP SECRET RUFF

Handle Via
TALENT-KEYHOLE
Control System Only