

Approved For Release 2001/08/21 : CIA-RDP78T05439A000500060089-7

ILLEGIB

Approved For Release 2001/08/21 : CIA-RDP78T05439A000500060089-7

~~TOP SECRET~~

Copy 4
6 Pages

TCS-80472/65
April 1965

PHOTOGRAPHIC INTERPRETATION REPORT

S-17255

SOVIET MILITARY ORDER OF BATTLE NORTH CAUCASUS MD

DECLASSIFICATION REVIEW by NIMA/DOD 4/20/00



CIA




DIA

Handle Via **TALENT - KEYHOLE** Control Only

WARNING

This document contains classified information affecting the national security of the United States within the meaning of the espionage laws U. S. Code Title 18, Sections 793 and 794. The law prohibits its transmission or the revelation of its contents in any manner to an unauthorized person, as well as its use in any manner prejudicial to the safety or interest of the United States or for the benefit of any foreign government to the detriment of the United States. It is to be seen only by personnel especially indoctrinated and authorized to receive TALENT-KEYHOLE information. Its security must be maintained in accordance with KEYHOLE and TALENT regulations.

NATIONAL PHOTOGRAPHIC INTERPRETATION CENTER



~~TOP SECRET~~

GROUP 1 -
Excluded from automatic
downgrading and declassification

TOP SECRET RUFF

Handle Via
TALENT-KEYHOLE
Control System Only

TCS-80472/65

PREFACE

This report is one in a series on Soviet Ground Force and Logistic installations being prepared for a DIA/CIA Panel. The series is being coordinated, published and disseminated by NPIC. The photographic analysis is being performed by the NPIC Photographic Analysis Group, the CIA Photographic Intelligence Division (NPIC), and the Production Center 1P1a (DIA). The photographic analysis for this particular report was performed by the Production Center 1P1a.

In the interest of uniformity, the titles and letter designators for the facilities observed at these installations are identical with those appearing in the project requirement. When a specific facility is not observed both its title and letter designator are omitted in the report.

Titles and letter designators for the various facilities are as follows: (A) railroad service, (B) road service, (C) landing strips, (D) administrative and troop housing areas, (E) storage areas, (F) ammunition storage areas, (G) POL storage areas, (H) other buildings and facilities, (J) equipment storage/maintenance areas, (K) athletic fields, (L) small arms firing ranges, (M) driver training areas, (N) tank/assault gun firing ranges, (P) flat trajectory firing ranges, (Q) artillery emplacements (batteries), (R) infantry or combined arms field training areas or courses, (S) special training facilities, (T) unidentified facilities or tracking activity.

- 1 -

TOP SECRET RUFF

Handle Via
TALENT-KEYHOLE
Control System Only

TOP SECRET RUFF

Handle Via
TALENT-KEYHOLE
Control System Only

TCS-80472/65

KRASNODAR ARMY BARRACKS NORTH
(45-02N 038-57E)
KRASNODAR, KRASNODARSKIY KRAY, USSR
NORTH CAUCASUS MD

25X1A

25X1C

25X1A

AL No: [REDACTED]

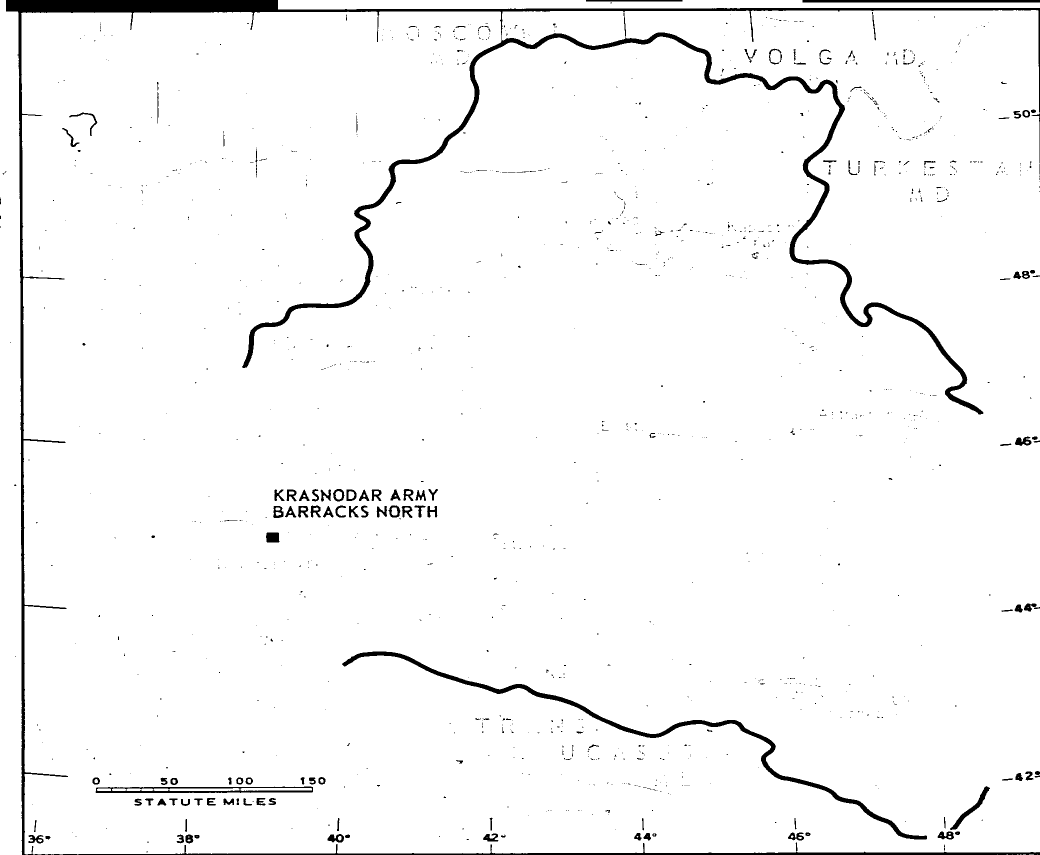


FIGURE 1. LOCATION OF KRASNODAR ARMY BARRACKS NORTH.

- 2 -

TOP SECRET RUFF

Handle Via
TALENT-KEYHOLE
Control System Only

TOP SECRET RUFF

Handle Via
TALENT-KEYHOLE
Control System Only

TCS-80472/65




FIGURE 2. KRASNODAR ARMY BARRACKS NORTH, KRASNODAR, USSR. [REDACTED]

NPIC J-8333 147/651

25X1D

- 3 -

TOP SECRET RUFF

Handle Via
TALENT-KEYHOLE
Control System Only

TOP SECRET RUFF

Handle Via
TALENT-KEYHOLE
Control System Only

TCS-80472/65

SUMMARY 25X1D

25X1A

Krasnodar Army Barracks North is located approximately 5.3 kilometers (km) north-northeast of the Krasnodar Railroad Bridge over the Kuban River [REDACTED]. It is centrally situated in the city of Krasnodar within 4 km of other army installations (Figure 1).

The installation covers approximately 38 acres and contains 23 buildings including 5 probable barracks, 6 general storage, 2 probable security, and 10 miscellaneous support. The entire installation is surrounded by a fence

(Figures 2 and 3).

[REDACTED] KEYHOLE missions of fair quality photography covered the area between [REDACTED]. Comparative analysis reveals that 2 miscellaneous support buildings have been constructed in an internally fenced area between [REDACTED]. There appears to be a new barracks area, possibly housing a second troop unit, within the confines of the inner fence.

25X1D

25X1D

25X1D

DESCRIPTION OF INSTALLATION

Road Service

The area has access to city streets.

Administration and Troop Housing Areas

Area D1 contains 2 probable security buildings, an E-shaped probable barracks, a U-shaped probable barracks, 3 general storage buildings, and 8 miscellaneous support buildings.

Area D2 contains 3 probable barracks (2 constructed during the [REDACTED] 3 general storage buildings, and 2 miscellaneous support buildings.

25X1D

Athletic Fields

Area K1 is an exercise area and Area K2 is an athletic/parade field.

Handle Via
TALENT-KEYHOLE
Control System Only

TOP SECRET RUFF

Handle Via
TALENT-KEYHOLE
Control System Only

TCS-80472/65

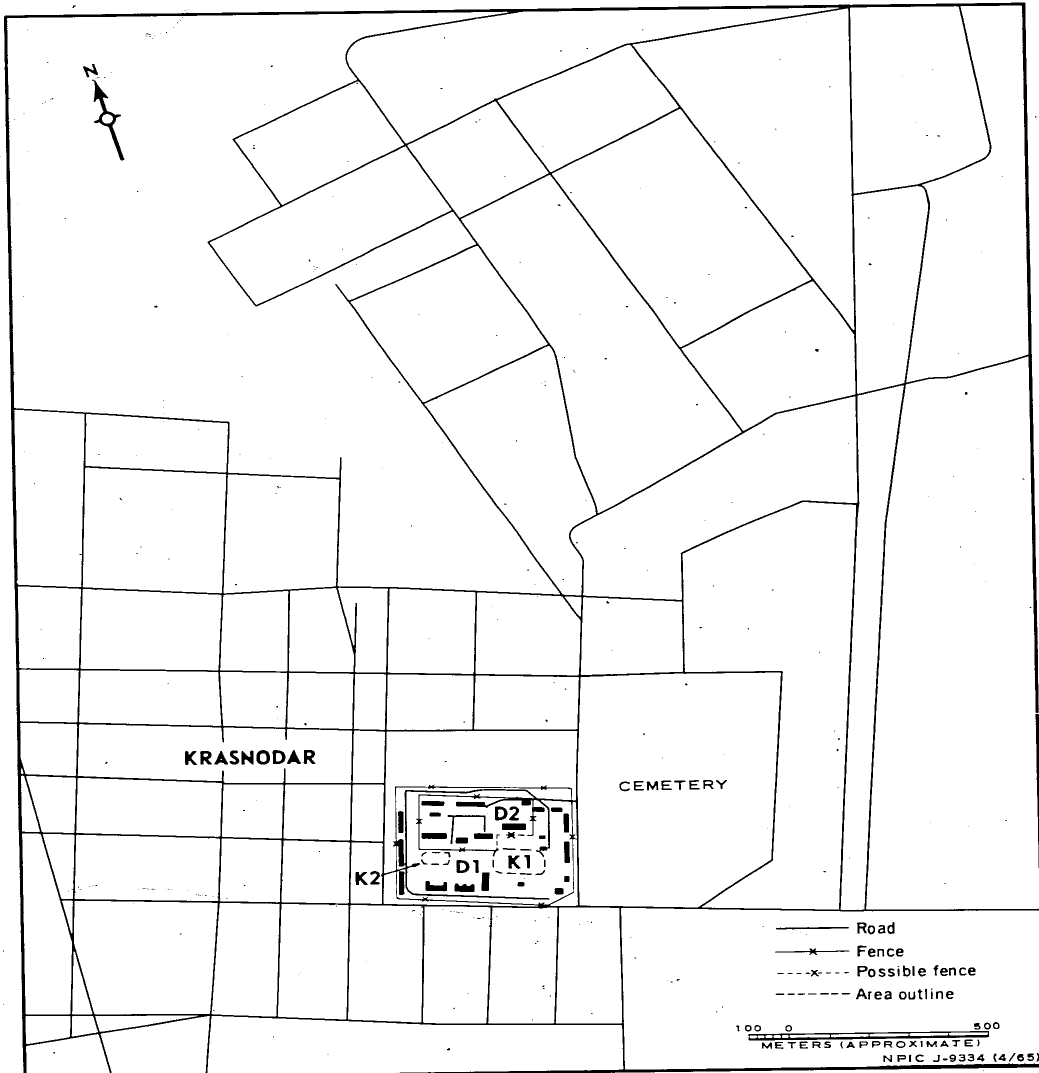


FIGURE 3. KRASNODAR ARMY BARRACKS NORTH. Sketch compiled from

Handle Via
TALENT-KEYHOLE
Control System Only

TOP SECRET RUFF


TOP SECRET RUFF

Handle Via
TALENT-KEYHOLE
Control System Only

TCS-80472/65

25X1D

REFERENCES



MAPS OR CHARTS

US Air Target Chart, Series 200, Sheet 0249-15HL, 3d ed, Jul 63 (SECRET)

US Air Target Chart, Series 50, Sheet 0249-15.10MA, 2d ed, Sep 62 (SECRET)

DOCUMENTS

25X1C



REQUIREMENTS

DIAAP-1-15-64 (partial answer)

NPIC PROJECT

11905 '64

TOP SECRET RUFF

Handle Via
TALENT-KEYHOLE
Control System Only