

ILLEGIB

**Page Denied**

~~TOP SECRET~~

S-18355

25X1

Copy 1  
6 Pages

June 1965

PHOTOGRAPHIC INTERPRETATION REPORT

# BOROVSK PROBABLE TRANSSHIPMENT / STORAGE AREA, USSR


Declass Review by  
NIMA/DOD



CIA

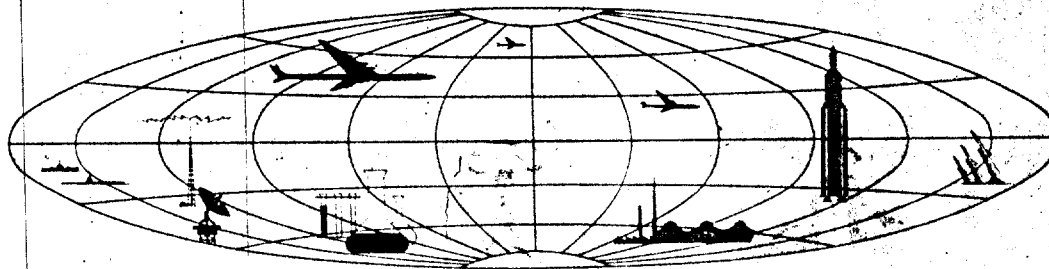


DIA



25X1

NATIONAL PHOTOGRAPHIC INTERPRETATION CENTER



~~TOP SECRET~~

GROUP 1  
Excluded from automatic  
downgrading and  
declassification

TOP SECRET

25X1

25X1

25X1

## BOROVSK PROBABLE TRANSSHIPMENT/STORAGE AREA, USSR

25X1

This report presents additional details obtained from KH-7 Missions [redacted] on the installation located southwest of Moscow and 6 nautical miles northeast of Borovsk at 55-18-30N 36-33-30E (Figure 1). The largest structure (Figure 2) of the installation has been determined from these 2 coverages to be a warehouse-type building of the kind commonly seen at truck terminal facilities and light-manufacturing-type industries throughout the United States. The function of the installation (Figure 3) is probably transshipment storage of an undetermined type of material or equipment.

The warehouse-type building is 555 by 310 feet (roof dimensions) and 30 feet high. The roof is slightly pitched, with 13 probable ventilators at various locations and a rectangular structure on the south edge. The roof overhangs the building on the north side in such a way as to suggest a covered loading area similar to the type used for loading and offloading trucks. The dimensions of the interior storage area cannot be determined.

The following list of individual structures and features in the area provides mensural data based on the KH-7 photography, which is of larger scale than earlier, KH-4 coverage. (Item numbers are keyed to Figure 3.)

- Item 1 -- warehouse-type building 555 by 310 feet and 30 feet high, pitched roof
- Item 2 -- T-shaped building under construction, 275 by 110 by 90 feet (height undetermined)
- Item 3 -- 27 unidentified objects or structures arranged in a square
- Item 4 -- 3 unidentified objects, sizes undetermined
- Item 5 -- thermal plant 140 by 40 feet and 25 feet high, flat roofed, with a stack on its north side

- Item 6 -- support building 35 by 20 feet (height undetermined), flat roof
- Items 7 and 8 -- support buildings 25 by 10 feet (height undetermined), flat roofs
- Item 9 -- support building 35 by 30 feet and 10 feet high, gable roof
- Item 10 -- probable security building 60 by 25 feet and 15 feet high, probable gable roof
- Items 11 and 12 -- 2 storage tanks, one 55 feet in diameter (item 11) and probably buried and one 45 feet in diameter (item 12) and under construction
- Item 13 -- support building 40 by 25 feet and 10 feet high, gable roof
- Item 14 -- support building 10 by 10 feet and 10 feet high, probable gable roof
- Item 15 -- support building 45 by 20 feet (height undetermined), probable gable roof
- Item 16 -- 6 unidentified objects or structures, sizes undetermined
- Item 17 -- support building 50 by 15 feet (height undetermined), gable roof
- Item 18 -- support building 140 by 40 feet and 10 feet high, gable roof
- Items 19-26 -- barracks-type buildings 140 by 40 feet and 10 feet high, gable roofs
- Item 27 -- support building 95 by 30 feet (height undetermined), gable roof
- Item 28 -- support building 150 by 35 feet and 10 feet high, gable roof
- Item 29 -- support building 125 by 40 feet and 10 feet high, gable roof
- Item 30 -- T-shaped building 140 by 65 by 45 feet and 10 feet high, gable roof
- Items 31-34 -- barracks-type buildings 140 by 40 feet and 10 feet high, gable roofs
- Item 35 -- support building 50 by 20 feet (height undetermined), gable roof

TOP SECRET

25X1

TOP SECRET

25X1

25X1

25X1

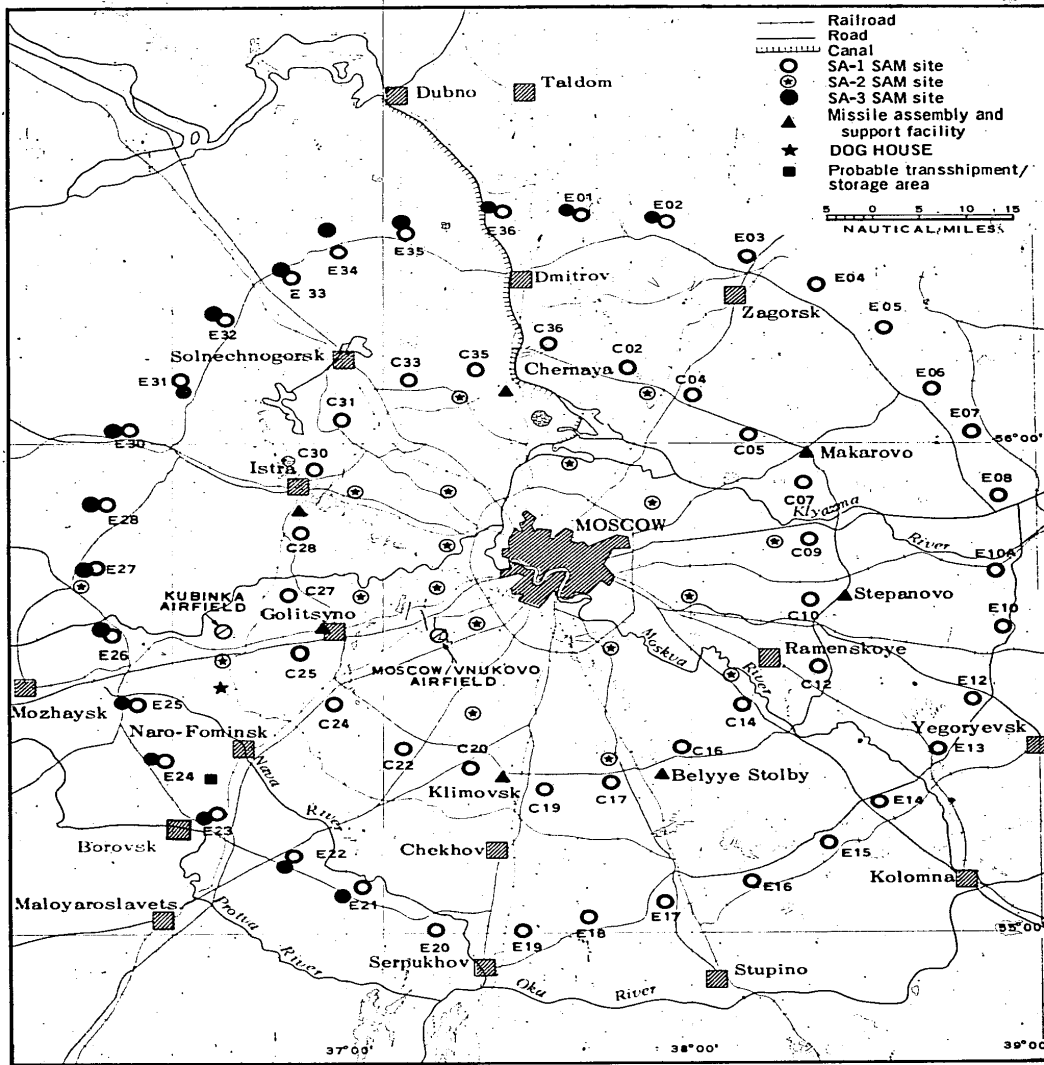


FIGURE 1. LOCATION OF PROBABLE TRANSSHIPMENT STORAGE AREA.

NPIC 1-1765 16/651

25X1

TOP SECRET

TOP SECRET

25X1

25X1

25X1




FIGURE 2. WAREHOUSE-TYPE BUILDING, BOROVSOK PROBABLE TRANSSHIPMENT/STORAGE AREA.

25X1

25X1

TOP SECRET

25X1

TOP SECRET

25X1

25X1

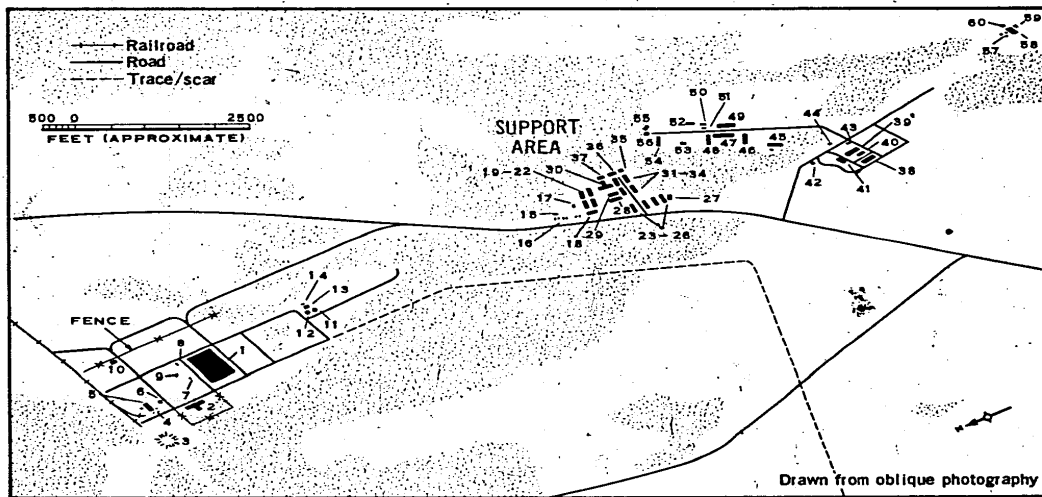


FIGURE 3. BOROVSOK PROBABLE TRANSHIPMENT/STORAGE AREA

NPIC K-1787 (6/68)

25X1

- 4

25X1

TOP SECRET

25X1

TOP SECRET

25X1

25X1

- Item 36 -- support building 85 by 25 feet (height undetermined), gable roof
- Item 37 -- support building 80 by 40 feet (height undetermined), gable roof
- Items 38 and 39 -- multistory apartment-type dwellings, 215 by 35 feet and 45 feet high, flat roofs
- Item 40 -- support building 50 by 30 feet (height undetermined), roof configuration undetermined
- Item 41 -- support building 115 by 35 feet (height undetermined), gable roof
- Item 42 -- support building 40 by 20 feet (height undetermined), gable roof
- Item 43 -- support building 25 by 20 feet and 10 feet high, probable gable roof
- Item 44 -- support building 40 by 15 feet (height undetermined) gable roof
- Item 45 -- thermal plant 120 by 45 feet (height undetermined), flat roof with 75-foot-high stack at northwest corner
- Item 46 -- support building 175 by 60 feet and 10 feet high, flat roof
- Item 47 -- support building 270 by 50 feet and 15 feet high, flat roof
- Item 48 -- support building 215 by 50 feet and 10 feet high, flat roof

- Item 49 -- multistory apartment-type building 250 by 50 feet and 35 feet high, flat roof
- Item 50 -- support building 60 by 20 feet (height undetermined), gable roof
- Item 51 -- structure 20 by 10 feet (height undetermined)
- Item 52 -- support building 125 by 30 feet (height undetermined), gable roof
- Item 53 -- support building 90 by 45 feet and 10 feet high, gable roof
- Item 54 -- support building 195 by 55 feet and 15 feet high, gable roof
- Item 55 -- support building 95 by 35 feet and 15 feet high, gable roof
- Item 56 -- standpipe 110 feet high
- Item 57 -- 3 circular structures, the largest being 35 feet in diameter
- Item 58 -- support building 140 by 85 feet and 15 feet high, gable roof
- Item 59 -- support building 60 by 15 feet and 15 feet high, gable roof
- Item 60 -- support building 40 by 20 feet (height undetermined), probable flat roof

TOP SECRET

25X1

25X1

TOP SECRET

25X1



25X1

REFERENCES

25X1



MAPS OR CHARTS

DIA. US Air Target Chart, Series 200, Sheet 0167-4HL, 2d ed, Mar 63, scale 1:200,000 (SECRET)

DOCUMENT

25X1



REQUIREMENT

CIA. C-RR5-82.325

NPIC PROJECT

111-83 65

6

TOP SECRET



25X1