

**Page Denied**

S 10686

TOP SECRET




IMAGERY  
ANALYSIS  
DIVISION

PIR

PHOTOGRAPHIC INTELLIGENCE REPORT

BRODY ARMY BARRACKS AL 2, USSR  
(CARPATHIAN MILITARY DISTRICT)



25X1

GIA/PIR 67068

25X1

DATE: September 1965  
COPY: 8  
PAGES: 6

TOP SECRET

GROUP 1  
Excluded from automatic  
downgrading and declassification



**TOP SECRET RUFF**

CIA/PIR-67068

25X1

25X1

CIA IMAGERY ANALYSIS DIVISION

BRODY ARMY BARRACKS AL 2, USSR  
(50 04N-025-08E)  
(CARPATHIAN MILITARY DISTRICT)

- 1 -

**TOP SECRET RUFF**



25X1

TOP SECRET RUFF

CIA/PIR-67068

CIA IMAGERY ANALYSIS DIVISION

25X1

25X1

The following alphabetical designators are used to delineate functional areas within military installations.

- A. Billeting area
- B. Vehicle storage/maintenance
- C. General storage area
- D. Ammunition storage
- E. Miscellaneous (hospitals, prisons, POL, personnel training facilities and unidentified facilities)
- F. Small arms range
- G. Driver training area
- H. Support
- J. Tank/assault gun range
- K. Flat trajectory range
- L. Sub caliber range
- M. APC range
- N. Combined arms range
- P. Artillery training area
- Q. Infantry training area
- R. Special or unidentified area

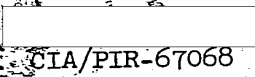
- NOTE:
1. The absence of one or more alphabetical designators indicates that those functional areas were not observed at that particular installation.
  2. Lower case letters (i.e., Ba) are used to delineate more than one area of a particular functional category.
  3. Numbers are used with the alphabetical designators in some instances to identify vehicles or groups of vehicles within a functional area (i.e.; Ba 1).

TOP SECRET RUFF

25X1



TOP SECRET RUFF



CIA/PIR-67068

CIA IMAGERY ANALYSIS DIVISION

BRODY ARMY BARRACKS AL 2, USSR

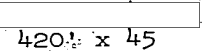


FUNCTIONAL AREAS


Aa. 10 Quarters  
5 Support buildings

75' x 50'

Ab. 1 Barracks  
1 T-shaped barracks with a 50' x 40' leg  
1 U-shaped multistory barracks/administration building with 2 - 35' x 35' legs  
3 Barracks  
1 Multistory quarters  
6 Support buildings



420' x 45'



325' x 45'

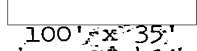


Ba. Vehicle park

Bb. 1 Vehicle/equipment shed  
1 Vehicle/equipment shed  
1 Vehicle/equipment shed  
1 Vehicle/equipment shed  
1 Vehicle/equipment shed  
1 Vehicle/equipment shed  
1 Vehicle/equipment shed  
1 Possible maintenance building  
3 Support buildings

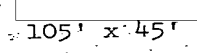


180' x 55'



100' x 35'

100' x 40'



105' x 45'

Ca. 4 Probable storage buildings

Cb. 3 Probable storage buildings

Ea. Small arms firing range

Eb. Athletic field

TOP SECRET RUFF



25X1

25X1

25X1

25X1

25X1

25X1

25X1

25X1

25X1



**TOP SECRET RUFF**

CIA/PIR-67068

25X1  
25X1

CIA IMAGERY ANALYSIS DIVISION

VEHICLES/PIECES OF EQUIPMENT

- Ba. 7 Vehicles/pieces of equipment
- Bb. 15 Probable cargo trucks, 16 other vehicles/pieces of equipment

OCCUPANCY AND ACTIVITY

Heavy scarring is observed in the main barracks area and vehicle park with light scarring observed in all other areas. It appears that one of the barracks has been torn down and that the small arms firing range is not in use.


PI REMARKS

All measurements have been made by the CIA/IAD project analyst. They should not be construed as being mensuration data compiled by the NPIC Technical Intelligence Division.

**TOP SECRET RUFF**



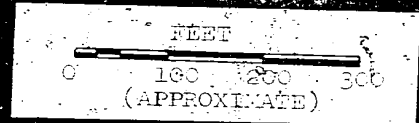
25X1



BRODY ARMY BARRACKS AL 2

25X1

TOP SECRET DOWNS



Ea

Ab

Eb

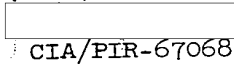
TOP SECRET DOWNS

25X1





**TOP SECRET RUFF**



CIA/PIR-67068

CIA IMAGERY ANALYSIS DIVISION

25X1  
25X1

REFERENCES



25X1

MAPS AND CHARTS

U.S. Air Target Chart, Series 200, Sheet 0233-11HL, Third Edition,  
June 1962 (SECRET)

DOCUMENTS

NPIC/R-669/64, Brody Army Barracks, August 1964 (TOP SECRET RUFF)


REQUIREMENT

CIA. C-RR5-82,756

CIA/IAD PROJECT

30063-6

**TOP SECRET RUFF**



25X1