

(c) NATIONAL PHOTOGRAPHIC INTERPRETATION CENTER

25X1


REFERENCE:



ATTACHMENT TO L-1236
19 JULY 1966
PAGE 1

RAILROAD YARD
PHU THO, NORTH VIETNAM
2124N 10513E

25X1



1. SIGNIFICANCE:



THIS BRIEFING BOARD DEPICTS BOMB DAMAGE AT PHU THO RAILROAD YARD.

2. LOCATION:

PHU THO RAILROAD YARD IS LOCATED ON THE NORTHERN EDGE OF PHU THO ON THE HA NOI/LAO CAI RAIL LINE.

3. MISSION READOUT:

25X1

 REVEALS PHU THO RAILROAD YARD TO CONSIST OF THREE PARALLEL TRACKS, WITH A CHOKE POINT AT EACH END, AND A PASSENGER TERMINAL. THIRTEEN RAILROAD CARS ARE OBSERVED IN THE YARD (SIX OF WHICH ARE DAMAGED OR DESTROYED). THE WEST END OF THE TERMINAL BUILDING IS DAMAGED AND AT LEAST THIRTY-FIVE BOMB CRATERS ARE NOTED IN THE RAILROAD YARD AND IN THE YARD AREA. THE PHU THO RAILROAD BRIDGE EAST  DOES NOT APPEAR TO HAVE BEEN DAMAGED.

25X1
25X1



Declass Review by NGA

These notes have been prepared for briefing purposes only and should not be used for detailed analytical work. Their use should be restricted to the particular briefing board(s) they were prepared for and must be considered valid only for the reporting period as indicated by the date of issue. For information concerning these notes contact Chief, Collateral Support Division, NPIC.


NATIONAL PHOTOGRAPHIC INTERPRETATION CENTER

CONFIDENTIAL

RAILROAD YARD

Approved For Release 2006/03/16 : CIA-RDP80-00349R000200020001-1

21-24N 105-13E



25X1



25X1

RAILROAD BRIDGE EAST

25X1

DAMAGED RAILROAD STATION

BOMB CRATER
DAMAGED/DESTROYED RAIL CAR



8X ENLARGEMENT
NPIC L-1235 (7/66)

CONFIDENTIAL

0060 14 0P 19 02

REPRODUCTION OF THIS DOCUMENT IN
WHOLE OR IN PART IS PROHIBITED
EXCEPT WITH THE PERMISSION OF THE
OFFICE OF ORIGIN.

C 7 - A - 606