

63.1420
63.1421

~~SECRET~~
Approved For Release 1999/09/26 : CIA-RDP79-01009A001500150001-9

DOCUMENT NO. 1
NO CHANGE IN CLASS. []
CLASS. CHANGED TO: TS S **01489**
NEXT REVIEW DATE:
AUTH: HR 70-2
DATE: **8-21-79** REVIEWER: 372044

~~CONFIDENTIAL~~

APR 12 1956
SO Memo No. 3889

MEMORANDUM FOR: Chief, Geography Division, ORR

ATTENTION : [REDACTED] 25X1A

SUBJECT : Area Studies in Support of Clandestine Operations

REFERENCE : Conversation between [REDACTED] D/GG, and [REDACTED] 25X1A
25X1A [REDACTED] 5 April 1956 25X1A

25X1A

1. [REDACTED] is engaged in a program of compiling target dossiers in support of clandestine collection of scientific and technical intelligence. The assistance of the Geography Division is requested in the preparation of the projects currently being undertaken --
25X1C dossiers on [REDACTED] targets in the Satellite areas.

2. The two targets for which geographic studies are desired are:


25X1C



3. In order to insure use of all possibilities for collection in these denied areas, it is necessary to have for each of these targets a fairly complete area study. This should include:

a. Map with the location of the target accurately marked.

25X1C



~~CONFIDENTIAL~~

Approved For Release 1999/09/26 : CIA-RDP79-01009A001500150001-9


~~SECRET~~


~~SECRET~~

CONFIDENTIAL


-2-

25X1C



4. It would be most helpful to this office in the ultimate compilation of the target dossier if this geographic information could be presented under the four headings suggested. It will be greatly appreciated if these summaries can be received by 1 June. If this office can be of further assistance, please call on us. Inquiries should be made to  extension 2068. 25X1A

25X1A



Distribution:
Orig. & 1 - Addressee

CONFIDENTIAL

~~SECRET~~