

25X1

Approved For Release 2004/07/07 : CIA-RDP79B01709A002800040004-5

T-O-P S-E-C-R-E-T

25X1

[Redacted]

[Redacted]

CWG-D-13/3
18 June 1964

MEMORANDUM FOR: COMOR Photo Working Group

SUBJECT: Revised List of [Redacted] for USSR

25X1

25X1

REFERENCES: a. [Redacted] 23 August 1963
b. [Redacted] 7 October 1963
c. COMOR-M-245, 11 June 1964

1. The attached list of targets as agreed by the Photo Working Group at meetings of 9 and 16 June supercedes reference b and is forwarded to the NRO as directed by the COMOR (ref. c).

2. It is requested that the NRO run a CPX and apprise the Photo Working Group as to the targets likely to be covered in missions of 1, 2, 3 or 4 day duration and also to indicate which targets in categories [Redacted] can be acquired on each day.

25X1

3. When detached from the covering memorandum, this listing may be handled via TALENT/KEYHOLE Channels.

25X1

[Redacted]

25X1

Chairman

COMOR Photo Working Group

Attachment

[Redacted]

Copy 21

25X1

Copies 1, 2 DIA
3, 4 NSA
5 OACSI
6, 7 ONI
8, 9 USAF
10, 11 NPIC
12 NRO

Group 1

Excluded from automatic downgrading and declassification

[Redacted]

25X1

T-O-P S-E-C-R-E-T

25X1

NRO review(s) completed
Approved For Release 2004/07/07 : CIA-RDP79B01709A002800040004-5

25X1

Approved For Release 2004/07/07 : CIA-RDP79B01709A002800040004-5
T-O-P S-E-C-R-E-T

Attachment to CWG-D-13/86



~~SECRET~~
USSR-EAST EUROPEAN SATELLITES

A. ICBM COMPLEXES (S 4)

25X1

COMOR NUMBER	LOCATION	COORDINATES
	PLESETSK. <i>Plesetsk main Support Facility</i>	6256N - 4037E <i>628538N -</i>
	YURYA	5904N - 4919E
	VERKHNYYAYA SALDA	5811N - 6030E
	TYURA TAM	4555N - 6328E
	YOSHKAR-OLA	5634N - 4810E
	SVOBODNYI	5152N - 12816E
	DROVYANAYA	5128N - 11301E <i>575200N - 113010E</i>
	KOSTROMA	5802N - 4115E <i>575045N - 0411530E</i>
	ITATKA	5656N - 8535E <i>565045N - 0853500E</i>
	PERM	5742N - 5603E <i>574220N - 0561903E</i>
	TEYKOVO	5654N - 4030E <i>565220N - 0403501E</i>
	TYUMEN	5654N - 6543E <i>565230N - 0655050E</i>
	YEDROVO	5751N - 3328E <i>575125N - 0334100E</i>
	GLADKAYA	5622N - 9222E <i>560550N - 0921303E</i>
	NOVOSIBIRSK	5521N - 8302E <i>551445N - 0830015E</i>
KOZEL'SK	5351N - 3547E <i>535101N - 0354838E</i>	

Group 1

Excluded from automatic downgrading and declassification

T-O-P S-E-C-R-E-T



25X1



25X1

25X1

T-O-P S-E-C-R-E-T



Attachment to CWG-D-13/3

B. MREM/IRBM LAUNCH SITES

1. OPERATIONAL IRBM SITES


(soft)

25X1


COMOR NUMBER

LOCATION

COORDINATES



NOVOSYSOYEVKA 1 (NOVOSYSOYEVKA) ✓	441130N - 1332600E ✓
GRANOV 1 (GRANOV 1) ✓	485615N - 293030E ✓
SMORGON 1 (SMORGON 1) ✓	543145N - 261730E ✓
KROLOVETS 1 ✓	513645N - 332845E ✓
SARY OZEK 1 (KARA BABAU 1) ✓	443200N - 774645E ✓
LEBEDIN 1 ✓	503300N - 342600E ✓
LEBEDIN 2 ✓	503545N - 342445E ✓
NIGRANDE 1 (NIGRANDE) ✓	563100N - 220215E ✓
BAYRAM ALI	374600N - 621200E ✓
KROLOVETS 2 ✓	514045N - 332930E ✓
SMORGON 2 (SMORGON 3) ✓	543615N - 262315E ✓
LEBEDIN 3 ✓	503800N - 342730E ✓
BELOMORSK (RAMOYE) ✓	642615N - 341815E ✓
ZHURAVKA ✓	543630N - 764030E ✓
KROLOVETS 3 (BEREZA) ✓	514345N - 334345E ✓



25X1

25X1

T-O-P S-E-C-R-E-T

25X1



T-O-P S-E-C-R-E-T

Attachment to CWG-D-13/3

B. MREM/IRBM LAUNCH SITES


2. OPERATIONAL MREM SITES (soft)

25X1

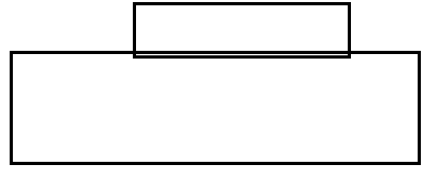
COMOR NUMBER

LOCATION

COORDINATES



	SIMFEROPOL 1 (MAZANKA)	445415N - 342000E ✓
	TAURAGE 2 (TAURAGE 1)	551015N - 222045E ✓
	SIMFEROPOL 2 (BALKI)	445715N - 342545E ✓
	SATEIKIAI 2 (SALANTAI 2)	560215N - 214130E ✓
	SATEIKIAI 1 (SALANTAI 1)	555945N - 213800E ✓
	PAPLAKA 2	562530N - 211530E ✓
	BARANO-ORENBURGSKOYE 1 (SOF-ALEKS)	441530N - 1312300E ✓
	BARANO-ORGNBURGSKOYE 2 (BAR-ORENB)	441945N - 1313015E ✓
	KREMOVO 2 (LYALICHI)	4402N - 13226E ✓
	SUCHAN 1 (NOVITSKOYE)	430145N - 1331715E ✓
	SUCHAN 2 (SVERNYYY SUCHAN)	431000N - 1332000E ✓
	KRASNOZNAMENSK 1 (VIESVILLE)	550130N - 222300E ✓
	GVARDEYSK 1 (GVARDEYSK 2)	544030N - 210800E ✓
	BYKHOV 1 (SLEDYUKI)	534130N - 302030E ✓
	MUKACHEVO 1	481846N - 223046E ✓
	DROGOBYCH 2 (DROGOBYCH)	492445N - 233445E ✓



25X1
25X1

T-O-P S-E-C-R-E-T

T-O-P S-E-C-R-E-T


Attachment to CWG-D-13/3

2. OPERATIONAL MRBM SITES (Continued)

COMOR NUMBER


LOCATION

COORDINATES



	KAMENETS-PODOLSKIY 1 (KAMENETS-PODOLSKIY)	485115N - 264230E ✓
	UZHGOROD	483330N - 221330E ✓
	OSTROG 1	501430N - 264400E ✓
	KIVERISY 1	505245N - 253045E ✓
	OSTROG 2	501715N - 264130E ✓
	GUSEV 2	544415N - 220415E ✓
	SOVETSK 2 (SLAVSK 2)	550000N - 212900E ✓
	ZNAMENSK 1	543300N - 211115E ✓
	GUSEV 1	544130N - 220515E ✓
	SOVETSK 1 (SLAVSK 1)	545915N - 213715E ✓
	ZNAMENSK 2	543530N - 210845E ✓
	BELOKOROVICHI 1 (OLEVSK 1)	510845N - 280330E ✓
	USOVO 1 (OVRUCH 1)	511745N - 281600E ✓
	KOROSTEN 1	505145N - 281845E ✓
	BELOKOROVICHI 2 (OLEVSK 2)	511030N - 280315E ✓
	YELSK 1	514200N - 291230E ✓
	YELSK 2	514700N - 291800E ✓
	NADVORNAYA 1 (PARYSHCHE)	483800N - 244200E ✓

25X1



25X1

T-O-P S-E-C-R-E-T

25X1



Attachment to CWG-D-13/3

2. OPERATIONAL MRBM SITES (Continued)

25X1


COMOR NUMBER

LOCATION

COORDINATES



	NADVORNAYA 2 (NOVAVES)	483930N - 244815E ✓
	DOLINA 2	490615N - 240830E ✓
	BORSHCHEV 1 (SKALA-PODOLSKAYA 1)	485100N - 260830E ✓
	BORSHCHEV 2 (SKALA-PODOLSKAYA 2)	485315N - 260330E ✓
	DOLINA 1	490400N - 240330E ✓
	BALTA 1	480145N - 293330E ✓
	GOMEL 2 (BORKHOV 2)	522445N - 303840E ✓
	GOMEL 1 (BORKHOV 1)	521845N - 304300E ✓
	PRUZHANY 2	523300N - 240700E ✓
	PAPLAKA 1	562400N - 211530E ✓
	MUKACHEVO 2	481930N - 223745E ✓
	DROGOBYCH 1 (MEDENITSA)	492200N - 234530E ✓
	UMAN 1 (MOLODETSKOYE 1)	485345N - 302745E ✓
	JELGAVA 1 (IECAVA 1)	563530N - 240345E ✓
	ZAGARE 2	562900N - 232130E ✓
	ZAGARE 1	562315N - 231930E ✓
	TORVA 2	575915N - 260515E ✓
	OSTROV 1 (ASANOVSHCHINA)	573245N - 281200E ✓
	JONAVA 2 (JONAVA)	550100N - 241415E ✓



25X1



25X1

T-O-P S-E-C-R-E-T

T-O-P S-E-C-R-E-T

Attachment to CWG-D-13/3

2. OPERATIONAL MRBM SITES (Continued)

COMOR NUMBER

LOCATION

COORDINATES



TORVA 1	575630N - 260430E ✓
ALUKSNE 2 (RUSKI)	572515N - 265000E ✓
ZHITOMIR 2	501015N - 281600E ✓
GRESK 2	531700N - 274115E ✓
POLOTSK 1	552245N - 284400E ✓
POLOTSK 2	552415N - 283330E ✓
VORU 2	574915N - 265030E ✓
VORU 1	574600N - 264715E ✓
USOVO 2 (OVRUCH 2)	511845N - 281030E ✓
UMAN 2 (MANKOVKA)	485745N - 302400E ✓
PINSK 1 (IVANOVO 1)	521045N - 254100E ✓
DISNA 1 (DISNA)	553515N - 281545E ✓
BALTA 2	480745N - 293430E ✓
UKMERGE 1 (VEPRIAI)	550800N - 243845E ✓
KURGANCHA 1	393649N - 655258E ✓
KURGANCHA 2	393730N - 655715E ✓
RAKVERE 1 (SIMUNA)	590830N - 262630E ✓
RAKVERE 2 (VAIKE MAARJA)	591130N - 262045E ✓
PRUZHANY 1	523030N - 240815E ✓

25X1

25X1

T-O-P S-E-C-R-E-T

25X1



Attachment to CWG-D-13/3


2. OPERATIONAL MRBM SITES (Continued)

25X1


COMOR NUMBER

LOCATION


COORDINATES



<u>COMOR NUMBER</u>	<u>LOCATION</u>	<u>COORDINATES</u>
	GRESK 1	531450N - 274215E ✓
	DISNA 2 (ZELKI)	553600N - 282430E ✓
	GVARDEYSK 2 (GVARDEYSK 1)	544515N - 210915E ✓
	POSTAVY 2 (KOZYANY)	552030N - 265130E ✓
	POSTAVY 1 (POSTAVY)	550945N - 265415E ✓
	KONKOVICHI 2 (KONKOVICHI)	521530N - 283745E ✓
	UKMERGE 2 (UKMERGE)	551115N - 244230E ✓
	KRASNOZNAMENSK 2 (RAGNIT)	550130N - 221130E ✓
	LIDA 1	534700N - 252130E ✓
	LIDA 2	535700N - 252800E ✓
	VSELYUB 1	534600N - 254300E ✓
	VSELYUB 2	534800N - 254645E ✓
	DYATLOVO 1 (DYATLOVO)	533300N - 251630E ✓
	DYATLOVO 3 (BEREZOVKA)	533615N - 252630E ✓
	SLONIM 1 (BYTEN 1)	525230N - 252100E ✓
	SLONIM 2 (BYTEN 2)	525530N - 252130E ✓
	JELGAVA 2 (IECAVA 2)	563945N - 240800E ✓
	OSTROV 2 (SHEVELEVO)	573730N - 281245E ✓
	RISTI 1	590400N - 240315E ✓



25X1



25X1

25X1



Attachment to CWG-D-13/3


2. OPERATIONAL MRBM SITES (Continued)

25X1


COMOR NUMBER

LOCATION

COORDINATES



	ANASTASYEVKA 1	483500N - 1353845E ✓
	RUZHANY 1 (KRUPA 1)	524815N - 244200E ✓
	RUZHANY 2 (KRUPA 2)	524930N - 244530E ✓
	DISNA 3 (BORKOVICHI)	554200N - 282715E ✓
	KOROSTEN 2	505230N - 283030E ✓
	AKHTYRKA 1	501645N - 345015E ✓
	AKHTYRKA 2	502200N - 345715E ✓
	DERAZHNYA 1	492100N - 272630E ✓
	DERAZHNYA 2	492630N - 272900E ✓
	BREST 1	514900N - 240100E ✓
	BREST 2	515145N - 240145E ✓
	ZHMERINKA 1 (GNIVAN)	490915N - 281215E ✓
	ZHMERINKA 2 (ZHMERINKA)	491030N - 280445E ✓
	ZHITOMIR 1	500445N - 281615E ✓
	KAMENETS-PODOLSKIY 2 (DUNAYEVTSY)	485515N - 265915E ✓
	USOVO 3 (LIPNIKI)	511200N - 282630E ✓
	PINSK 2 (MOTOL)	521245N - 254445E ✓
	SOKAL 2	502730N - 242045E ✓
	KONKOVICHI 1 (PETRIKOV)	521030N - 283430E ✓



25X1



25X1

25X1



Attachment to CWG-D-13/3

2. OPERATIONAL MRBM SITES (Continued)

25X1

<u>COMOR NUMBER</u>	<u>LOCATION</u>	<u>COORDINATES</u>
[REDACTED]	KIVERTSY 3 (TROSTYANETS)	505830N - 253915E ✓
	KIVERTSY 2	505700N - 253615E ✓
	ANASTASYEVKA 2	483645N - 1354130E ✓
	BRODY 1 (BRODY 2)	501315N - 250500E ✓
	BRODY 2 (BERESTECHKO)	502015N - 250530E ✓
	LUTSK 2	505015N - 250300E ✓
	LUTSK 1	504645N - 250415E ✓
	RISTI 2	590630N - 240630E ✓
	KOZHANOVICHI 1	521030N - 275130E ✓
	KOZHANOVICHI 2	521145N - 274830E ✓
	ZHITOMIR 3 (BERDICHEV)	500545N - 282245E ✓
	MOLOSKOVITSY 2	592930N - 291230E ✓
	MARINA GORKA 1 (MARINA GORKA)	532630N - 274545E ✓
	JONAVA 1 (KARMELAVA)	545715N - 240600E ✓
	ALUKSNE 1 (LEJASCIEMS 1)	572115N - 264445E ✓
	TAURAGE 1 (TAURAGE 3)	550515N - 221930E ✓
ROZHDESTVENKA 1 (ROZHDESTVENKA)	454715N - 1334315E ✓	
UGOLNYYE KOPI 1 (UGOLNYI)	644615N - 1775800E ✓	
GRESK 3 (URECHYE)	531130N - 275830E ✓	



25X1



25X1

25X1



Attachment to CWG-D-13/3


2. OPERATIONAL MRBM SITES (Continued)

25X1

COMOR NUMBER

LOCATION

COORDINATES



	MAYKOP 1 (KURDZHIPS KAYA)	443145N - 400045E ✓
	KRASKINO	424400N - 1304045E ✓
	MOLOSKOVITSY 1	592845N - 290600E ✓
	SOKAL 1	502300N - 241830E ✓
	DYATLOVO 2 (ZBLYANY)	533530N - 251745E ✓
	ZHURAVKA	543630N - 764030E
	GROZNYI 1 (SUNZHENSKOYE)	430800N - 445515E ✓
	GROZNYI 2 (NESTEROVSKAYA)	431200N - 445745E ✓
	DERAZHNYA, FIELD (KHMELNITSKIY)	492500N - 270630E
	KAMENETS-PODOLSKIY, FIELD (YARMOLINTSY)	491200N - 264645E
	KREMOVO 1 (KREMOVO 2)	440130N - 1322030E ✓
	NIGRANDE	562815N - 215100E
	SMORGON	543415N - 262130E
	MAYKOP	443115N - 401415E
	POSTAVY	550930N - 265245E
	UKMERGE	550715N - 244345E



25X1



25X1




Attachment to CWG-D-13/3

NAVAL SURFACE AND SUBMARINE BASES

COMOR NUMBER

LOCATION

COORDINATES



SEVERODVINSK

643448N - 394942E

SEVEROMORSK (GUBA OKOLNAYA)

650940N - 330005E

SAYDA GUBA

6915N - 3321E

OLENYA GUBA

691258N - 332315E

POLYARNYY

691210N - 332815E

LITSA BAY

692700N - 322400E

PETROPAVLOVSK/KAMCHATSKIY

525459N - 1582955E

VLADIMIR

435530N - 1352820E

ROSTA

690121N - 330358E

VLADIVOSTOK

430620N - 1315520E

~~Sevastopol~~
URA GUBA

691900N - 325000E

PALA GUBA

691150N - 332540E

PETROVKA

430715N - 1322045E

STRELOK STRAIT (BUKHTA PAVLOVSKOGO)

425200N - 1323201E

~~ABREK BAY (PROMYSLOVKA)~~

~~425610N - 1322500E~~

DUNAY

425600N - 1322200E


OPERATIONAL AMM

~~LENINGRAD~~

~~5955N - 3020E~~



25X1



25X1

25X1

Attachment to CWG-D-13/3


LONG RANGE AIR BASES

25X1

COMOR NUMBER

LOCATIONS

COORDINATES



CHEPELEVKA

494734N - 302631E

DOLON

503210N - 791020E

ENGELS

512850N - 461226E

SIAULIAI

555340N - 232400E

UKRAINA

511010N - 1282640E

BARANOVICHI

530543N - 260254E

MINSK/MACHULISHCHE

534635N - 273420E

OLENYA (OLENEGORSK)

680910N - 332730E

GREEM BELL

810600N - 641000E

GOFMANA

811645N - 601315E

NAGURSKAYA

804800N - 474300E

MOZDOK

434719N - 443631E

Kaliningrad Province
ZHITOMIR/SKOMOROKHI

500937N - 284400E

GOMEL/PRIBYTKIY

521812N - 310950E

ANADYR/LENINKA

644210N - 1774228E

~~FIKSI~~

~~714120N - 1285330E~~

VORKUTA EAST


672733N - 641709E

OSTROV VRANGELIYA/SOMNITELNAYA

705615N - 1793653W

USSURIYSK/VOZDVIZHENKA

435423N - 1315541E



25X1

25X1

T-O-P S-E-C-R-E-T



Attachment to CWG-D-13/3

FIGHTER DEPLOYMENT AIRFIELDS

COMOR NUMBER


LOCATIONS

COORDINATES



OKTYABRSKOYE	451904N - 340621E
TUTOW	535520N - 131310E
TSULUKIDZE	421836N - 422300E
VERKHNE KEDI	412221N - 462257E
BERDYANSK	464835N - 364600E
KUPINO	542118N - 772213E
KURSK EAST	514525N - 361740E
PECHENGA	692405N - 305915E

25X2




25X1



25X1

T-O-P S-E-C-R-E-T

25X1




RAILROAD YARDS

25X1

COORDINATES

COMOR NUMBER


LOCATIONS




<u>COMOR NUMBER</u>	<u>LOCATIONS</u>	<u>COORDINATES</u>
	GRODNO	534130N - 235142E
	KAISLADORYS	545157N - 242735E
	KALININGRAD (MAIN)	544136N - 202930E
	KOVEL (NORTH)	511406N - 244140E
	LENINGRAD (MOSKVA)	595525N - 302204E
	LENINGRAD (FINLANDIY)	595800N - 302150E
	LENINGRAD (VARSHAVKIY)	595353N - 301840E
	LVOV (EAST)	495118N - 240300E
	NOVA VILEYKA	544150N - 252550E
	BREST	5207N - 2342E
	TERNOPOL	493328N - 253558E
	CHERNOVTSY	481820N - 255600E
	LENINGRAD (OKTYABR)	595220N - 302525E
	LENINGRAD (NIKOLAYEVSKOYE)	594740N - 302401E
	LENINGRAD (SREON ROGATKA)	594940N - 301753E
	LVOV (MAIN)	495015N - 235930E
	MOSKVA (KUSKOVO)	554432N - 374800E
	MOSTISKA	4949N - 2308E
	CHOP	4826N - 2212E
	MINSK	5355N - 2735E
	ZHABINKA	5213N - 2401E
	VINNITSA	4913N - 2829E
	KISHINEV	5440N - 2514E
	MOSCOW	5545N - 3735E

25X1

25X1



25X1



Attachment to CWG-D-13/3

CATEGORY II
CHINA


AIRFIELDS

25X1


COMOR NUMBER

LOCATIONS

COORDINATES



<u>COMOR NUMBER</u>	<u>LOCATIONS</u>	<u>COORDINATES</u>
	CHIN HSIEN WEST	4106N - 12104E
	CHING YANG (CHIN CHIANG)	2448N - 11835E
	HSI NING	3633N - 10159E
	HSIN CHENG	2533N - 11437E
	KUANG CHOU/WHITE CLOUD (CANTON)	2311N - 11316E
	LAN KANG	4415N - 12923E
	LING SHUI	1830N - 10958E
	LU CHIAO	2833N - 12126E
	LUNG CHI	2433N - 11739E
	LUNG TIEN (FU CHING)	2534N - 11928E
	NAN TAI (FU CHOU)	2600N - 11919E
	PU LAN TIEN	3927N - 12201E
	TUNG HAI WEST	3435N - 11852E
	WEN TENG	3710N - 12213E
	YEN CHENG	3326N - 12012E
	LHASA TANG HSIUNG	3030N - 9106E
	YEN CHI SOUTH	425251N - 1292724E
	HAI LA ERH (HAILAR)	490940N - 1194140E
	CHU CHENG	360204N - 1192618E



25X1

25X1

[Redacted]

Attachment to CWG-D-13/3

NAVAL SURFACE AND SUBMARINE BASES

COMOR NUMBER

LOCATIONS

COORDINATES

[Redacted]

SHANG HAI (KIANGNAN)

311149N - 1212901E

LU SHUN

384720N - 1211430E

CHING TAO

360558N - 1201820E

RAILROAD YARDS

AN TUNG (TA SHA HQ)

401120N - 1242138E

MAN CHOU LI (LU PIN)

4936N - 11726E

PING HSIANG

2206N - 10644E

YU LIN

1814N - 10930E


[Redacted]

25X1

[Redacted]

25X1


25X1




T-O-P S-E-C-R-E-T

CWG-D-13/2
5 June 1964

MEMORANDUM FOR: COMOR Photo Working Group


SUBJECT: Targets for the 

25X1

Attached are lists of the Navy and DIA proposals regarding indications targets for the 

25X1

These lists will be discussed at the next meeting of the Photo Working Group.



25X1

Chairman

COMOR Photo Working Group

Attachment:
As stated above

- Copies 1, 2 DIA
- 3, 4 NSA
- 5 OACSI
- 6, 7 ONI
- 8, 9 USAF
- 10, 11 NPIC
- 12 NRO



25X1

Copy _____

Group 1

Excluded from automatic downgrading and declassification.



25X1

T-O-P S-E-C-R-E-T

25X1

Approved For Release 2004/07/07 : CIA-RDP79B01709A002800040004-5

Approved For Release 2004/07/07 : CIA-RDP79B01709A002800040004-5

CWG-D-13

CWG-D-13/1

7 October 1963

updated 30 Jan 64

TOP SECRET

[Redacted]

[Redacted]

MEMORANDUM FOR: Director, National Reconnaissance Office

ATTENTION:

[Redacted]

SUBJECT:

Approved [Redacted] for the [Redacted]
[Redacted]

1. Attached is the listing of [Redacted] for the [Redacted]

[Redacted] These targets are divided into two priority categories. The first category consists of targets in the USSR and European satellites, and the second category contains targets in Communist Asia. The Asian targets should not be permitted to affect coverage of targets in the USSR and Europe.

2. This target list has been approved by the NIC.

3. It is recommended that a 70° angle of inclination be selected for optimal initial coverage.

4. When detached from the covering memorandum, this listing may be [Redacted]

[Redacted]

Chairman
COMOR Working Group

Attachment

[Redacted]

Copy 12 of 25

Group 1

Excluded from automatic downgrading and declassification.

[Redacted]

TOP SECRET