

25X1

[Redacted]

TOP SECRET

[Redacted]

25X1

Copy 14 of 30

COMOR-D-47/1

12 September 1961

MEMORANDUM FOR: Committee on Overhead Reconnaissance

SUBJECT: USSR and Satellite Targets for  
Aerial Reconnaissance (CHESS)

REFERENCE: COMOR-M-44, [Redacted]  
30 August 1961

25X1

[Redacted]

25X1A

James O. Reber  
Chairman  
Committee on Overhead Reconnaissance

- Copy 2--State TCO
- 3--OSD
- 4--JCS TCO
- 5--OACSI TCO
- 6--ONI TCO
- 7, 8, 9--AFCIN TCO
- 10, 11--NSA TCO

25X1

TOP SECRET

[Redacted]

TAB A  
TARGETS REQUIRING COVERAGE UNDER BASIC ASSUMPTION

GUIDED MISSILE CATEGORY


A. ICBM Sites



- |    |                                |                  |
|----|--------------------------------|------------------|
| 1. | PLESETSK ICBM Site             | 625500N/0403200E |
| 2. | TYURATAM Missile Launch Site 3 | 455800N/0633910E |
|    | TYURATAM Missile Launch Site 1 | 45550N/063200E   |
|    | TYURATAM Missile Launch Site 2 | 455920N/0633340E |
| 3. | YURYA SSM Launch Site 1        | 59030N/049170E   |
| 4. | YOSH-KAR OLA                   | 5633N/4810E      |
| 5. | KOSTROMA ICBM Launch Site 1    | 58030N/041260E   |
| 6. | OLENYA Area                    | 68080N/033150E   |
| 7. | ALMA ATA/FRUNZE Search Area    | 643150N/076550E  |
| 8. | POLYARNIY URAL                 | 67030N/065240E   |

B. MRBM/IRBM Sites

1. CHERNYAKHOVSK Area

25X1



- |    |                                    |   |                 |
|----|------------------------------------|---|-----------------|
| a. | CHERNYAKHOVSK SSM Area 3           |   | 543540N/025100E |
| b. | CHERNYAKHOVSK SSM Launch Site      |   | 54410N/022040E  |
| c. | CHERNYAKHOVSK SSM Launch Site      |   | 54430N/022050E  |
| 2. | KAMENETS PODOLSKIY SSM Launch Site |   | 548510N/026420E |
| 3. | STANISLAV SSM Area 1               |   | 485000N/024480E |
| 4. | OVRUCH Area                        |   |                 |
| a. | OVRUCH SSM Launch Site 1           |  | 51440N/029120E  |
| b. | OVRUCH SSM Launch Site 2           |   | 51430N/029120E  |
| c. | OVRUCH SSM Launch Site 3           |   | 51170N/028150E  |
| d. | OVRUCH SSM Launch Site 4           |   | 51100N/028050E  |
| e. | OVRUCH SSM Launch Site 5           |   | 51090N/028010E  |
| 5. | GOMEL Area                         |   |                 |
| a. | GOMEL SSM Area 1                   |   | 52250N/030400E  |
| b. | GOMEL SSM Area 2                   |   | 52190N/030410E  |

25X1



**6. UMAN Area**

- a. UMAN SSM Launch Site 1
- b. UMAN SSM Launch Site 2

48560N/029300E  
48530N/030270E

**7. KARTENA**

- a. KARTENA SSM Launch Site 1
- b. KARTENA SSM Launch Site 2

56020N/021420E  
55590N/021390E

**8. PAPLAKA**

- a. PAPLAKA SSM Launch Site 1
- b. PAPLAKA SSM Launch Site 2

56250N/021170E  
56230N/021170E

**9. BREST SSM Area**

52330N/024070E

**10. BORISLAV/DROGOBYCH SSM Launch Site 2**

49250N/023340E

**11. MUKACHEVO Area**

- a. MUKACHEVO MRBM Site
- b. MUKACHEVO SSM Launch Site 2


4826N/02243E

48180N/022300E

25X1D

25X1D

25X1



- c. **MUKACHEVO SSM Launch Site 3** 48170N/022360E <sup>25X1D</sup>
- d. **MUKACHEVO SSM Launch Site 4** 481930N/0223730E
- 12. **KAPUSTIN YAR SSM Launch Site 2** 483550N/0461740E
- KAPUSTIN YAR SSM Launch Site 3** 484045N/0461615E
- KAPUSTIN YAR SSM Launch Site 4** 484550N/0461740E
- KAPUSTIN YAR SSM Launch Site 1** 482845N/0461900E
- 13. **SOVETSKAYA GAVAN MRBM LAUNCH POSITIONS** 493000N/1395600E
- 14. **PROKHORY SSM Area** 44310N/132390E <sup>25X1D</sup>
- SPASSK DALNIY SSM Area** 44370N/132520E
- 15. **NIKOLAYEVSKOYE SSM Area** 51040N/111480E <sup>25X1D</sup>
- 16. **KARANGIT Missile Site** 450210N/0355720E
- 17. **TAURAGE SSM Launch Site 2** 550045N/0222130E
- 18. **SIMFEROPOL SSM Area** 44570N/024560E <sup>25X1D</sup>

25X1

19. GROSS DOLLN Air Force Depot Pug  53010N/013270E 25X1D

20. EAST GERMAN Area of WEISSENFELS (5112N/1158E) - ALTENBURG  
(5059N/1227E) - GOTHA (5125N/1043E)

21. LEGNICA, POLAND 5112N/1609E

C. GM DEFENSIVE SYSTEMS

1. SAM

a. PALANGA SA-3 Site 555941N/210700E

b. MOSCOW Perimeter SAM Defense System

2. ANTI-BALLISTIC MISSILE CATEGORY

a. KLYUCHI Impact Area 5620N/16050E

b. SARY SHAGAN Test Center

(1) Site No 1 - (1C003)

(2) Site No 2 - (1C003)

(3) Instr Site - (1C003)

c. **MOSCOW Perimeter**

d. **BARENTS SEA and KARA SEA Coastline from 30° E to 70° E**

D. **SOVIET MISSILE SUBMARINE THREAT AGAINST CONUS**

1. **Northern Fleet**

a. **Known Submarine Operating Bases**

(1)	<b>POLYARNYY Naval Base</b>	691208N/332801E
(2)	<b>SAYDA GUBA Submarine Base</b>	691532N/333101E
(3)	<b>PECHENGA Naval Base</b>	693815N/312200E
(4)	<b>SEVEROMORSK Naval Base</b>	690418N/332512E
(5)	<b>YOKANGA Naval Base</b>	680345N/393100E

b. **Suspect Submarine Operating Bases**

(1)	<b>MOTKA GUBA Naval Base</b>	69400/N/13100/E
(2)	<b>TYUVA Naval Base (URA GUBA)</b>	691140N/333700E

(3) TERIBERKA Naval Base [redacted] 691000N/350800E 25X1D

(4) LITSA GUBA Suspect Sub Base [redacted] 6930-//N/3230-//E

c. Construction and Fitting out Yard

(1) SEVERODVINSK NB & NSY 402 [redacted] 643445N/394950E

(2) ROSTA NB & NSY SEVMORPUT [redacted] 690146N/330422E

2. Pacific Fleet

a. Known Submarine Operating Bases

(1) PETROPAVLOVSK Naval Base [redacted] 530012N/1583925E 25X1D

(2) VLADIVOSTOK Sub Base Ulisa Bay [redacted] 430505N/1315545E

(3) VLADIMIR Submarine Base [redacted] 435530N/1352820E

(4) SOVETSKAYA GAVAN Base [redacted] 490120N/1401600E



k. Construction and Fitting out Yards

- |     |                                |            |                   |       |
|-----|--------------------------------|------------|-------------------|-------|
| (1) | KOMOMOLSK Shipyard<br>Amur 199 | [REDACTED] | 503245N /1370212E | 25X1D |
| (2) | VLADIVOSTOK NB &<br>NSY 202    | [REDACTED] | 430620N/1315520E  |       |

II. BOMBER AIRCRAFT CATEGORY

A. MOSCOW

1. RAMENSKOYE Airfield

2. SHCFLKOVC Airfield

B. DOLON (possible ANP R&D)

C. BARANOVICHI (new bomber deployment)

D. ORSHA SW

E. BELAYA TSERKOV

[REDACTED] ---- 5533N/03808E 25X1D

[REDACTED] ---- 5553N/03802E ∞

[REDACTED] 4903N/02405E 25X1D

[REDACTED] ---- 5307N/02604E

[REDACTED] 5430N/03024E 25X1D

[REDACTED] ---- 4948N/03002E 25X1D

III. NUCLEAR ENERGY CATEGORY

A. KYSHITYM PLUTONIUM Production Plant

B. ANGARSK URANIUM ISO SEP PLANT


[REDACTED] 55420N/060430E

[REDACTED] 522800N/1035000E

25X1




- 1. TOMSK
- 2. DOLON/SEMPALATINSK
- C. KRASNOYARSK Atomic Energy Installation
- D. SEMIPALATINSK Spec Weapons Stor Site
- E. NOVAYA ZEMLYA Nuclear Test Area



88N/08452E  
32N/07912E  
561400N/0933100E  
50210N/080150E  
-----

IV. UNIDENTIFIED MAJOR COMPLEXES

- A. SUROVATIKHA SSM Area
- B. MOZHAYSK SSM Site
- C. LENINGRAD and ENVIRONS (Pin wheel sites)
  - 1. BEREZOVKA
  - 2. BALTA




55450N/043560E  
55310N/036020E  
5112N/04557E  
4802N/02930E

V. USSR TROOP STAGING AREAS

- A. The USSR - Eastern Europe Border Areas vicinity of Rail Transloading Areas (TLAs) along Trace:
  - 1. KALININGRAD

5440N/2032E

25X1



- |    |          |             |
|----|----------|-------------|
| 2. | GRODNO   | 5341N/2351E |
| 3. | BREST    | 5206N/2341E |
| 4. | KOVEL    | 5114N/2442E |
| 5. | LVOV     | 4950N/2359E |
| 6. | UZHGOROD | 4836N/2218E |

TAB B - EAST GERMANY  
TARGETS REQUIRING COVERAGE UNDER ASSUMPTION A

I. GUIDED MISSILE CATEGORY

A. ICBM

None

B. MRBM/IRBM

1. Area - WIESSENFELS (5112N/1158E) - ALTENBURG (5059N/1227E) -  
GOTHA (5125N/1236E)
2. ERFURT (5100N/1102E)
3. Area - MAGDEBURG (5210N/1140E) - ALTENGRABOW (5212N/1212E) -  
RATHENOW (5226N/1230E)
4. Area - SCHWERIN (5338N/1123E) - HAGENOW (5326N/1111E)
5. Area - VOGELANG (5435N/0957E) - TEMPLIN (5307N/1330E)
6. Area - DALLGOW (5231N/1303E) - DOBERITZ (5231N/1303E)
7. JUETERBOG (5159N/1305E)
8. Area - RIESA (5118N/1318E) - DRESDEN (5103N/1345E)
9. GROS DOLLN  53010N/013270E


11

25X1D

10.	HOHENLIEPSCH SSM Area	5131N/01334E
11.	MOCKREHNA Ammunition Depot	5129N/01247E
12.	OSCHATZ SSM Area	5118N/01308E
13.	EGGESIN Suspect SSM Site	5341N/01405E
14.	PEENEMUNDE Suspect Missile Site	5407N/01350E
15.	ZOSSEN SSM Area	5213N/01327E
16.	RERIK Suspect Missile Site	5406N/01137E
17.	SCHONEBECK Suspect Missile Site	5201N/01144E
18.	NORDHAUSEN Propellants Plant	5130N/01047E
19.	ERFURT SSM Area	5100N/01102E
20.	GERA Suspect SSM Site	5052N/01214E
21.	JENA SSM Area	5056N/01135E

C. SAM

1. Area - WISMAR (5347N/0919E) - ROSTOCK (5405N/1208E)

- 25X1
- 
2. ODER - NEISSE River Trace
    - a. STETTIN (5321N/1431E)
    - b. KUESTRIN (5234N/1437E)
    - c. FRANKFURT an der ODER (5221N/1433E)
    - d. GUBEN (1557N/1443E)
    - e. GOERLITZ (5110N/1500E)
  3. LEIPZIG (5118N/1220E)
  4. DRESDEN (1503N/1345E)
  5. COTTBUS (5146N/1420E)
  6. NEUSTRELITZ (5322N/1305E)
  7. TUTOW (5355N/1316E)

II. BOMBER AIRCRAFT CATEGORY

- A. Bomber Base Airfields
1. WERNEUCHEN (5237N/1344E)
  2. BRIESEN (5220N/1417E)

3. **FINOW (5250N/1342E)**
4. **STENDAL (5236N/1151E)**
5. **WELZOW (Coord Unknown)**

**III. NUCLEAR ENERGY CATEGORY**

None

**IV. UNIDENTIFIED MAJOR COMPLEXES**

None

**V. GROUND FORCES STAGING AREAS**

- A. **SAALFELD (5039N/1121E)**
- B. **GOTHA/LANGEN SALZA (5125N/1236E)**
- C. **JUETERBOG (5159N/1305E)**
- D. **RATHENOW (5236N/1220E)**
- E. **HALBERSTADT/QUEDLINBURG (5153N/1104E)**

25X1



**TAB C - EAST GERMANY AND SATELLITES**  
**TARGETS REQUIRING COVERAGE UNDER ASSUMPTION B**

**I. GUIDED MISSILE CATEGORY**

**A. ICBM**

None

**B. MRBM/IRBM**

1. Area - WIESSENFELS (5112N/1158E) - ALTENBURG (5059N/1227E) -  
GOTHA (5125N/1236E)
2. ERFURT (5100N/1102E)
3. Area - MAGDEBURG (5210N/1140E) - ALTENGRABOW (5212N/1212E) -  
RATHENOW (5226N/1230E)
4. Area - SCHWERIN (5338N/1123E) - HAGENOW (5326N/1111E)
5. Area - VOGELANG (5435N/0957E) - TEMPLIN (5307N/1330E)
6. Area - DALLGOW (5231N/1303E) - DOBERITZ (5231N/1303E)
7. JUETERBOG (5159N/1305E)
8. Area - RIESA (5118N/1318E) - DRESDEN (5103N/1345E)
9. GROS DOLLN  53010N/013270E

15

25X1D



- |     |  |              |
|-----|--|--------------|
| 10. | <b>LEGNICA (5112N/1607E)</b>           |              |
| 11. | <b>HOHENLIEPSCH SSM Area</b>           | 5131N/01334E |
| 12. | <b>MOCKREHNA Ammunition Depot</b>      | 5129N/01247E |
| 13. | <b>OSCHATZ SSM Area</b>                | 5118N/01308E |
| 14. | <b>EGGESIN Suspect SSM Site</b>        | 5341N/01405E |
| 15. | <b>PEENEMUNDE Suspect Missile Site</b> | 5407N/01350E |
| 16. | <b>ZOSSEN SSM Area</b>                 | 5213N/01327E |
| 17. | <b>RERIK Suspect Missile Site</b>      | 5406N/01137E |
| 18. | <b>SCHONEBECK Suspect Missile Site</b> | 5201N/01144E |
| 19. | <b>NORDHAUSEN Propellants Plant</b>    | 5130N/01047E |
| 20. | <b>ERFURT SSM Area</b>                 | 5100N/01102E |
| 21. | <b>GERA Suspect SSM Site</b>           | 5052N/01214E |
| 22. | <b>JENA SSM Area</b>                   | 5056N/01135E |
| 23. | <b>NOVE MESTO POD SSM Area</b>         | 5056N/01515E |

C. SAM

1. Area - WISMAR (5347N/0919E) - ROSTOCK (5405N/1208E)
2. ODER - NEISSE River Trace
  - a. STETTIN (5321N/1431E)
  - b. KUESTRIN (5234N/1437E)
  - c. FRANKFURT an der ODER (5221N/1433E)
  - d. GUBEN (1557N/1443E)
  - e. GOERLITZ (5110N/1500E)
3. LEIPZIG (5118N/1220E)
4. DRESDEN (1503N/1345E)
5. COTTBUS (5146N/1420E)
6. NEUSTRELITZ (5322N/1305E)
7. TUTOW (5355N/1316E)
8. LEGNICA (5112N/1607E)
9. WARSAW (5216N/2101E)

- 25X1
- 
10. DANZIG (5422N/1839E)
  11. POZNAN (5221N/1654E)
  12. WROCLAW (5108N/1707E)
  13. PRAGUE (5002N/1424E)
  14. BRATISLAVA (4812N/1710E)
  15. BRNO (4911N/1637E)
  16. CIERNA (4900N/2210E)
  17. BUDAPEST (4732N/1906E)
  18. BUCHAREST (4426N/2606E)
  19. CONSTANTA (4410N/2839E)

II. BOMBER AIRCRAFT CATEGORY

A. Bomber Base Airfields

1. WERNEUCHEN (5237N/1344E)
2. BRIESEN (5220N/1417E)
3. FINOW (5250N/1342E)

4. STENDAL (5236N/1151E)
5. WELZOW (Coord Unknown)
6. BRIEG (5052N/1728E)
7. PAPA (4720N/1728E)
8. DEBRECEN (4721N/2138E)
9. POWIDZ  5222N/01751E

III. NUCLEAR ENERGY CATEGORY

None

IV. UNIDENTIFIED MAJOR COMPLEXES

None

V. GROUND FORCES STAGING AREAS

- A. SAALFELD (5039N/1121E)
- B. GOTHA/LANGEN SALZA (5125N/1236E)
- C. JUETERBOG (5159N/1305E)
- D. RATHENOW (5236N/1220E)

- E. HALBERSTADT/QUEDLINBURG (5153N/1104E)
- F. SWIETOSZOW (5126N/1524E)
- G. GROSS BORNE (Coord Unknown)
- H. BIALOGARD (5400N/1600E)
- I. TORUN (5300N/1836E)

VI. NAVAL TARGETS

- |                                 |            |              |
|---------------------------------|------------|--------------|
| A. VLONE Naval Base             | [REDACTED] | 4019N/01925E |
| B. VLONE                        | [REDACTED] | 4027N/01929E |
| C. STALIN Naval Base            | [REDACTED] | 4311N/02754E |
| D. GDYNIA Naval Base<br>OKSYWIE | [REDACTED] | 5432N/01832E |
| E. MANGALIA Submarine<br>Base   | [REDACTED] | 4349N/02832E |

V. MISCELLANEOUS

- |                   |            |              |
|-------------------|------------|--------------|
| A. KARLOVY VARY   | [REDACTED] | 5012N/01254E |
| B. HRADEC KRALOVE | [REDACTED] | 5014N/01550E |

25X1

25X1D

20

Approved For Release 2003/08/18 : CIA-RDP79B01709A003500030023-7

C. **TABOR Guided Missile  
Production Plant**

4924N/01440E

D. **PIESTANY**

4836N/01749E

E. **MEZOKOVESD**

4749N/02038E

25X1

25X1D

TAB D - USSR, EAST GERMANY, AND SATELLITES  
TARGETS REQUIRING COVERAGE UNDER ASSUMPTION C

1. GUIDED MISSILE CATEGORY

A. ICBM Sites



- |    |                                |                  |
|----|--------------------------------|------------------|
| 1. | PLESETSK ICBM Site             | 25500N/0403200E  |
| 2. | TYURATAM Missile Launch Site 3 | 455800N/0633910E |
|    | TYURATAM Missile Launch Site 1 | 45550N/063200E   |
|    | TYURATAM Missile Launch Site 2 | 455920N/0633340E |
| 3. | YURYA SSM Launch Site 1        | 59030N/049170E   |
| 4. | YOSH KAR OLA                   | 5633N/4810E      |
| 5. | KOSTROMA ICBM Launch Site 1    | 58030N/041260E   |
| 6. | OLENYA Area                    | 68080N/033150E   |
| 7. | ALMA ATA/FRUNZE Search Area    | 43150N/076550E   |
| 8. | POLYARNIY URAL                 | 67030N/065240E   |

B. MRBM/IRBM Sites

1. CHERNYAKHOVSK Area

25X1



- a. **CHERNYAKHOVSK SSM Area 3**  543540N/021129E <sup>25X1D</sup>
- b. **CHERNYAKHOVSK SSM Launch Site** 54410N/022040E
- c. **CHERNYAKHOVSK SSM Launch Site** 54430N/022050E
- 2. **KAMENETS PODOLSKIY SSM Launch Site** 48510N/026420E
- 3. **STANISLAV SSM Area 1** 485000N/02448E
- 4. **OVRUCH Area**
  - a. **OVRUCH SSM Launch Site 1**  51440N/029120E <sup>25X1D</sup>
  - b. **OVRUCH SSM Launch Site 2** 51430N/029120E
  - c. **OVRUCH SSM Launch Site 3** 51170N/028150E
  - d. **OVRUCH SSM Launch Site 4** 51100N/028050E
  - e. **OVRUCH SSM Launch Site 5** 51090N/028010E
- 5. **GOMEL Area**
  - a. **GOMEL SSM Area 1** 52250N/030400E
  - b. **GOMEL SSM Area 2** 52190N/030410E



25X1

- |     |                                      |                |
|-----|--------------------------------------|----------------|
| 6.  | UMAN Area                            | 48560N/029320E |
| a.  | UMAN SSM Launch Site 1               | 48530N/030270E |
| b.  | UMAN SSM Launch Site 2               |                |
| 7.  | KARTENA                              |                |
| a.  | KARTENA SSM Launch Site 1            | 56020N/021420E |
| b.  | KARTENA SSM Launch Site 2            | 55590N/021390E |
| 8.  | PAPLAKA                              |                |
| a.  | PAPLAKA SSM Launch Site 1            | 56250N/021170E |
| b.  | PAPLAKA SSM Launch Site 2            | 56230N/021170E |
| 9.  | BREST SSM Area                       | 52330N/024070E |
| 10. | BORISLAV/DROGOBYCH SSM Launch Site 2 | 49250N/023340E |
| 11. | MUKACHEVO Area                       |                |
| a.  | MUKACHEVO MRBM Site                  | 4826N/02243E   |
| b.  | MUKACHEVO SSM Launch Site 2          | 48180N/022400E |

25X1



	c.	MUKACHEVO SSM Launch Site 3	[Redacted]	48170N/022360E 25X1D
	d.	MUKACHEVO SSM Launch Site 4	[Redacted]	481930N/0223730E
12		KAPUSTIN YAR SSM Launch Site 2	[Redacted]	483550N/0461740E
		KAPUSTIN YAR SSM Launch Site 3	[Redacted]	484045N/0461615E
		KAPUSTIN YAR SSM Launch Site 4	[Redacted]	484550N/0461740E
		KAPUSTIN YAR SSM Launch Site 1	[Redacted]	482845N/0461900E
13		SOVETSKAYA GAVAN MRBM LAUNCH POSITIONS	[Redacted]	493000N/1395600E
14		PROKHORY SSM Area	[Redacted]	44310N/132300E 25X1D
		SPASSK DALNIY SSM Area	[Redacted]	44370N/132520E
15		NIKOLAYEVSKOYE SSM Area	[Redacted]	51040N/111480E 25X1D
16		KARANGIT Missile Site	[Redacted]	450210N/0355720E
17		TAURAGE SSM Launch Site 2	[Redacted]	550045N/0222130E
18		SIMFEROPOL SSM Area	[Redacted]	44570N/022600E 25X1D

- 25X1
19. GROSS DOLLN Air Force Depot Pug  53010N/013270E 25X1D
20. EAST GERMAN Area of WEISSENFELS (5112N/1158E) - ALTENBURG  
(5059N/1227E) - GOTHA (5125N/1043E)
21. LEGNICA, POLAND 5112N/1609E

C. GM DEFENSIVE SYSTEMS

1. SAM

- a. PALANGA SA-3 Site 555941N/210700E
- b. MOSCOW Perimeter SAM Defense System

2. ANTI-BALLISTIC MISSILE CATEGORY

- a. KLYUCHI Impact Area 5620N/16050E
- b. SARY SHAGAN Test Center
- (1) Site No 1 - (IC003)
- (2) Site No 2 - (IC003)
- (3) Instr Site - (IC003)
- 32

25X1

c. MOSCOW Perimeter

d. BARENTS SEA and KARA SEA Coastline from 30° E to 70° E

D. SOVIET MISSILE SUBMARINE THREAT AGAINST CONUS

1. Northern Fleet

a. Known Submarine Operating Bases

(1)	POLYARNYY Naval Base	691208N/332801E
(2)	SAYDA GUBA Submarine Base	691532N/333101E
(3)	PECHENGA Naval Base	693815N/312200E
(4)	SEVEROMORSK Naval Base	690418N/332512E
(5)	YOKANGA Naval Base	680345N/393100E

b. Suspect Submarine Operating Bases

(1)	MOTKA GUBA Naval Base	69400N/13100E
(2)	TYUVA Naval Base (URA GUBA)	691140N/333700E

- 25X1
- (3) TERIBERKA Naval Base [redacted] 691000N/350800E 25X1D
- (4) LITSA GUBA Suspect  
Sub Base [redacted] 6930-//N/3230-//E

c. Construction and Fitting out Yards

- (1) SEVERODVINSK NB &  
NSY 402 [redacted] 643445N/394950E 25X1D
- (2) ROSTA NB & NSY  
SEVMORPUT [redacted] 690146N/330422E

2. Pacific Fleet

a. Known Submarine Operating Bases

- (1) PETROPAVLOVSK  
Naval Base [redacted] 530012N/1583925E 25X1D
- (2) VLADIVOSTOK Sub  
Base Ulisa Bay [redacted] 430505N/1315545E
- (3) VLADIMIR Submarine  
Base [redacted] 435530N/1352820E
- (4) SOVETSKAYA GAVAN  
Base [redacted] 490120N/1401600E

b. Construction and Fitting out Yards

- (1) KOMOMOLSK Shipyard  
AMUR 199
- (2) VLADIVOSTOK NB &  
NSY 202

503245N/1370212E  
430620N/1315520E

II. USSR TROOP STAGING AREAS

A. The USSR - Eastern Europe Border Areas vicinity of Rail Transloading Areas (TLAs) along Trace:

- |    |             |             |
|----|-------------|-------------|
| 1. | KALININGRAD | 5440N/2032E |
| 2. | GRODNO      | 5341N/2351E |
| 3. | BREST       | 5206N/2341E |
| 4. | KOVEL       | 5114N/2442E |
| 5. | LVOV        | 4950N/2359E |
| 6. | UZHGOROD    | 4836N/2218E |

III. GUIDED MISSILE CATEGORY

A. MRBM/IRBM (East Germany)

- 1. Area - WIESSENFELS (5112N/1158E) - ALTENBURG (5059N/1227E) -  
GOTHA (5125N/1236E)

25X1



2. **ERFURT (5100N/1102E)**
3. **Area - MAGDEBURG (5210N/1140E) - ALTENGRABOW (5212N/1212E) - RATHENOW (5226N/1230E)**
4. **Area - SCHWERIN (5338N/1123E) - HAGENOW (5326N/1111E)**
5. **Area - VOGELSANG (5435N/0957E) - TEMPLIN (5307N/1330E)**
6. **Area - DALLGOW (5231N/1303E) - DOBERITZ (5231N/1303E)**
7. **JUETERBOG (5159N/1305E)**
8. **Area - RIESA (5118N/1318E) - DRESDEN (5103N/1345E)**
9. **GROS DOLLN**
10. **HOHENLIEPSCH SSM Area**
11. **MOCKREHNA Ammunition Depot**
12. **OSCHATZ SSM Area**
13. **EGGESIN Suspect SSM Site**
14. **PEENEMUNDE Suspect Missile Site**
15. **ZOSSEN SSM Area**



53010N/013270E  
5131N/01334E  
5129N/01247E  
5118N/01308E  
5341N/01405E  
5407N/01350E  
5213N/01327E

25X1D

- |      |  |   |  |   |
|------|--|---|--|---|
| 25X1 |  | <ul style="list-style-type: none"><li>16. <b>RERIK Suspect Missile Site</b></li><li>17. <b>SCHONEBECK Suspect Missile Site</b></li><li>18. <b>NORDHAUSEN Propellants Plant</b></li><li>19. <b>ERFURT SSM Area</b></li><li>20. <b>GERA Suspect SSM Site</b></li><li>21. <b>JENA SSM Area</b></li></ul> |  | <ul style="list-style-type: none"><li><b>5406N/01137E</b></li><li><b>5201N/01144E</b></li><li><b>5130N/01047E</b></li><li><b>5100N/01102E</b></li><li><b>5052N/01214E</b></li><li><b>5056N/01135E</b></li></ul> |
|------|--|---|--|---|

25X1D

**B. SAM (East Germany)**

- 1. **Area - WISMAR (5347N/0919E) - ROSTOCK (5405N/1208E)**
- 2. **ODER - NEISSE River Trace**
  - a. **STETTIN (5321N/1431E)**
  - b. **KUESTRIN (5234N/1437E)**
  - c. **FRANKFURT an der ODER (5221N/1433E)**
  - d. **GUBEN (1557N/1443E)**
  - e. **GOERLITZ (5110N/1500E)**

31



3. LEIPZIG (5118N/1220E)
4. DRESDEN (1503N/1345E)
5. COTTBUS (5146N/1420E)
6. NEUSTRELITZ (5322N/1305E)
7. TUTOW (5355N/1316E)

IV. GROUND FORCES STAGING AREAS (East Germany)

- A. SAALFELD (5039N/1121E)
- B. GOTH/LANGEN SALZA (5125N/1236E)
- C. JUETERBOG (5159N/1305E)
- D. RATHENOW (5236N/1220E)
- E. HALBERSTADT/QUEDLINBURG (5153N/1104E)

V. SOVIET THREAT AGAINST US/ALLIED FORCES EUROPE

A. Northern Fleet

1. Long Range Submarines, SSB/SSG, DDG (same as I, D, a, b, c)
2. Airfields Supporting Naval Air Force ASM Equipped Aircraft.

- a. SEVEROMORSK [redacted] 6901N/3326E
- b. ARKHANGELSK [redacted] 6426N/4025E
- c. BELUSHYA [redacted] 7136N/5230E
- d. MAL YARV [redacted] 6851N/3332E

3. ASM Missile Test Range

- a. LUMBOVKA -- within 30 NM radius of 68-00N/40-30E

B. Baltic Fleet

1. Naval Operating Bases

- a. BALTIYSK Naval Base [redacted] 5438N/1955E
- b. KLAIPEDA Naval Base & Shipyard [redacted] 5542N/2107E
- c. LIEPAJA Naval Base & Shipyard [redacted] 5632N/2102E

2. Construction and Fitting out Yards

- a. LENINGRAD Complex [redacted] 5955N/3024E

3. Naval Air Force Airfields

- |    |                     |            |             |
|----|---------------------|------------|-------------|
| a. | BYKHOV              | [REDACTED] | 5331N/3011E |
| b. | OSTROV/GOROKHOVKA   | [REDACTED] | 5717N/2825E |
| c. | KALININGRAD Complex | [REDACTED] | 5443N/2029E |
| d. | VASALEMMA           | [REDACTED] | 5915N/2412E |

**C. BLACK SEA FLEET**

- |    |                                       |            |             |
|----|---------------------------------------|------------|-------------|
| 1. | Naval Operating Bases                 |            |             |
| a. | SEVASTOPOL Complex                    | [REDACTED] | 4436N/3331E |
| b. | BALAKLAVA Submarine Bas               | [REDACTED] | 4430N/3335E |
| 2. | Construction and Fitting out Yards    |            |             |
| a. | NIKOLAYEV Shipyard<br>NOSENKO 444     | [REDACTED] | 4656N/3158E |
| b. | NIKOLAYEV NSY NRTHN<br>61 KOMMUNA 445 | [REDACTED] | 4658N/3200E |
| 3. | Naval Air Force Airfields             |            |             |
| a. | NIKOLAYEV KULBAKINO                   | [REDACTED] | 4656N/3204E |
| b. | SEVASTOPOL/BELBEK                     | [REDACTED] | 4441N/3334E |

- |    |    |                                     |             |
|----|----|-------------------------------------|-------------|
|    | c. | KERCH/BAGAROVO                      | 4523N/3615E |
|    | d. | OKTYABRSKOYE                        | 4519N/3406E |
|    | e. | KARANKUT                            | 4534N/3416E |
|    | f. | SARABUZ                             | 4507N/3358E |
|    | g. | SAKI                                | 4504N/3335E |
|    | h. | ISLAM TEREK                         | 4509N/3511E |
|    | i. | DONUZLAV Salt Lake                  | 422/N/330/E |
| 4. |    | ASW Aircraft Production             |             |
|    | a. | TAGANROG ACFT P<br>DIMITROV 86 & 49 | 4712N/3852E |

D. ASM Missile Test Ranges

1. CASPIAN SEA Special Test Range- 60 NM radius of 4520N/5100E  
FORT SHEVCHENKO Area
2. CAPE SYURKUM Test Range 20 NM radius of 5005N/14043E

E. Pacific Fleet Area: Naval Air Force Bases (ASM Equipped Acft)

1. KHOROL East 4426N/13207E

2. PETROPAVLOVSK Complex

5302N/15840E

25X1

3. ALEKSEYEVSKOYE

4914N/14011E

VI. MISCELLANEOUS

A. DOLON/SEMIPALATINSK

5032N/7912E

25X1

B. KYSHTYM

5542N/6043E

C. ANGARSK

5228N/10350E

D. TOMSK

5638N/8452E

E. KRASNOYARSK

5601N/9259E

36

F. KOMSOMOLSK

5032N/13702E

G. CHEPELEVKA

4948N/3026E

H. SARATOV/ENGELS

5129N/4611E

I. SAROVA

5456N/4320E

J. UKRAINA

5109N/12826E

K. VERKHNEVINSK

5716N/6006E

L.	MEDVED	5818N/3031E
M.	KURENETS	5433N/2657E
N.	PINSK	5207N/2607E
O.	VOLSK-SHIKSANY	5203N/4724E

VII. USSR to 3200E Longitude Broken out by Major Priority Divisions

(See Air Force Special Extract Priority Reconnaissance List, A/O  
11 August 1961)

25X1



**TOP SECRET**



25X1

- Copy 1--DDI(P) TCO**
- 12--OCI TCO**
- 13--OSI TCO**
- 14--ORR TCO**
- 15--DIR NPIC**
- 16--OPS OFF/NPIC**
- 17--TSO CIA**
- 18--C/DMD/NPIC**
- 19--DDP TCO**
- 20--Intel Staff/DPD**
- 21--SO/DPD**
- 22-30--C/SRS/DPD/DDP**

25X1

**TOP SECRET**

