


Top Secret



DIRECTORATE OF
INTELLIGENCE

**Ground Force
Facilities**

Basic Imagery Interpretation Report

Svobodnyy Army Barracks North-Northwest AL-1

Svobodnyy, USSR



25X1



25X1

Top Secret

RCS 07/01/17/60
25X1
DATE DECEMBER 1968
COPY 93
PAGES 5

Page Denied

RECORD COPY | COPY NO. | PIR DATE | LOCATION | DATE RECEIVED | LOCATION
 Approved For Release 2008/06/25 : CIA-RDP79T00909A000200010067-1

DISPOSITION DATE(S) | STOCK LEVEL | MINIMUM 1 | MAXIMUM 10

CUT TO COPIES 0 | DATE 1-75 | CUT TO COPIES | DATE | COPIES DESTROYED

CUT TO COPIES | DATE | CUT TO COPIES | DATE

CUT TO COPIES | DATE | MASTER | DATE

DATE			RECEIVED OR ISSUED	NUMBER OF COPIES			DATE			RECEIVED OR ISSUED	NUMBER OF COPIES		
NO.	DAY	YR.		REC'D	ISS'D	BAL	MO.	DAY	YR.		REC'D	ISS'D	BAL
12	24	68	Dist. Unit #102-111	10		10							
1	2	74	Dist. # 102-111 ¹⁰		10	0							

TOP SECRET RUFF

25X1
25X1

RCS 07/0141/69

IMAGERY ANALYSIS SERVICE

INSTALLATION OR ACTIVITY NAME Svobodnyy Army Barracks North-Northwest AL-1	COUNTRY UR	UTM COORDINATES N/A	GEOGRAPHIC COORDINATES 51-24N 128-06E		
			WAC/PIC 0203/27-11	25X1	
MAP REFERENCE N/A					
LATEST IMAGERY USED [Redacted]		NEGATION DATE (IF REQUIRED) N/A			25X1

ABSTRACT

This report is a photographic study of this ground force installation. It contains an annotated photograph of the installation and provides the following data:

- a. Delineation of installation boundaries
- b. Identification of functional areas
- c. Measurements of all barracks and vehicle storage structures
- d. Equipment identifications from the best or most recent large-scale KEYHOLE photography

NOTE: This report has been published as an interim Basic Imagery Interpretation Report with the concurrence of the Defense Intelligence Agency.

TOP SECRET RUFF

25X1

TOP SECRET RUFF

IMAGERY ANALYSIS SERVICE

The following alphabetical designators are used to identify functional areas within military installations.

- A. Billeting area
- B. Vehicle storage/maintenance area
- C. General storage area
- D. Ammunition storage area
- E. Miscellaneous areas (hospitals, prisons, POL, personnel training facilities)
- F. Small arms range
- G. Driver training area
- H. Support area
- J. Tank/assault-gun range
- K. Automatic weapons range
- L. Subcaliber range
- M. APC range
- N. Combined arms range
- P. Artillery training area
- Q. Infantry training area
- R. Special or unidentified area

- NOTE:
- 1. The absence of one or more alphabetical designators indicates that those functional areas were not observed at that particular installation.
 - 2. Lower case letters (e.g., Ba) are used to identify more than one area of a particular functional category.

TOP SECRET RUFF

TOP SECRET RUFF

IMAGERY ANALYSIS SERVICE

SVOBODNY ARMY BARRACKS NORTH-NORTHWEST AL-1

LOCATION: North-northwest edge of Svobodny

FUNCTIONAL ANALYSIS:

Aa. Administration and Barracks Area

- 1 Possibly three-story E-shaped administration building/barracks 210 x 50*
- 1 Possibly two-story barracks 165 x 55
- 2 Two-story barracks 145 x 75
- 2 L-shaped storage/support buildings
- 4 Support buildings
- 1 Y-shaped messhall

Ab. Dependents Quarters Area

- 3 Probably four-story quarters
- 4 Two-story quarters
- 2 Possible vehicle sheds/support buildings 1 - 120 x 20 25X1
- 8 Small support buildings

Vehicles

35 Unidentified vehicles/pieces of equipment

Ac. Clubhouse and Dependents Quarters Area

- 1 E-shaped probably two-story clubhouse/dependents quarters
- 2 Large dependents quarters
- 5 Support buildings

Ad. Dependents Quarters Area

- 2 Possibly four-story dependents quarters
- 1 Probably two-story administration/quarters building
- 1 Heat plant
- 4 Support buildings

Ba. Vehicle Storage/Maintenance Area

- 7 Vehicle sheds
 - 1 - 340 x 50
 - 2 - 90 x 45
 25X1
- 1 U-shaped vehicle shed
 - 1 - 230 x 55 (wings) 25X1
 - 290 x 50 (base)
- 9 Support buildings
- 6 Service ramps

Vehicles (By groupings)

- 8 Suspect ZIL-151/157 cargo trucks
- 1 Possible BTR-152 armored personnel carrier
- 5 Unidentified vehicles/pieces of equipment
- 9 Probable BTR-40 armored personnel carriers
- 8 Possible BRDM amphibious scout cars
- 9 Probable antiaircraft artillery pieces

* All dimensions are given in feet.

TOP SECRET RUFF

TOP SECRET RUFF

25X1
25X1

IMAGERY ANALYSIS SERVICE

- 8 BTR-152 armored personnel carriers
- 1 Possible GAZ-66 cargo truck
- 1 Probable utility truck
- 10 Unidentified vehicles/pieces of equipment

Bb. Vehicle Storage/Maintenance Area

6 Vehicle sheds

1 - 170 x 35


25X1



- 1 Monitor-roofed vehicle maintenance building
- 1 T-shaped maintenance building

1 - 200 x 75
290 x 45
170 x 30 (base)

25X1



5 Support buildings

Vehicles (By groupings)

- 7 Probable ZIL-151 cargo trucks
- 3 Unidentified canvas-covered vehicles/
pieces of equipment
- 22 Possible tanks/assault-guns

C. General Storage Area

6 Storage buildings

D. Ammunition Storage Area

- 10 Storage buildings
- 4 Small support buildings

Ea. Obstacle Course and Physical Fitness Area

Eb. Recreational Area

- 1 Athletic field
- 2 Support buildings

F. Small-Arms Firing Range

Ha. Heat/Power Plant

Hb. Support Area

4 Support buildings

L. Probable Subcaliber Weapons Firing Range

Ra. Unidentified Tower Area

1 Microwave/observation tower

Rb. Unidentified Area (Partially Off Graphic)


Comment

This area, constructed in 1967, contains possibly 13 dependents quarters/barracks and at least three support buildings. The military significance of this area is undetermined.

Requirement

EXSUBCOM - BR-G/005-69

TOP SECRET RUFF



25X1

TOP SECRET RUFF

25X1
25X1

IMAGERY ANALYSIS SERVICE



SVOBODNYI ARMY BARRACKS NORTH-NORTHWEST AL-1

(51-24N 128-06E)

25X1
25X1

TOP SECRET RUFF

25X1

Top Secret



Top Secret