

**FOR OFFICIAL USE ONLY**


CLASSIFICATION ~~SECRET~~ *Unclassified*

CENTRAL INTELLIGENCE AGENCY

INFORMATION FROM

FOREIGN DOCUMENTS OR RADIO BROADCASTS

120 Jan  
REPORT N



STAT

COUNTRY Czechoslovakia  
 SUBJECT Geographic - City plans  
 HOW PUBLISHED Weekly newspaper  
 WHERE PUBLISHED Prague  
 DATE PUBLISHED 9 Dec 1951  
 LANGUAGE Czech

DATE OF INFORMATION 1951

DATE DIST. 4 Jun 1952

NO. OF PAGES 5

SUPPLEMENT TO REPORT NO.

THIS DOCUMENT CONTAINS INFORMATION AFFECTING THE NATIONAL DEFENSE OF THE UNITED STATES WITHIN THE MEANING OF ESPIONAGE ACT 50 U. S. C. 31 AND 32, AS AMENDED. ITS TRANSMISSION OR THE REVELATION OF ITS CONTENTS IN ANY MANNER TO AN UNAUTHORIZED PERSON IS PROHIBITED BY LAW. REPRODUCTION OF THIS FORM IS PROHIBITED.

THIS IS UNEVALUATED INFORMATION

SOURCE Kulturni Nedele.

PLAN OF THE NEW CZECH CITY OF OSTRAVA

The plans for the new city of Ostrava call for 150,000 inhabitants. The city will be divided into two parts by the Porubka River. One part will contain about 90,000 people and the other 60,000. Smaller divisions with about 15,000 people each will be self-sufficient as to provisioning, recreation centers, etc. Every two of these divisions will comprise an okres, which will have its own political setup, including its own okres national committee and okres secretariat.

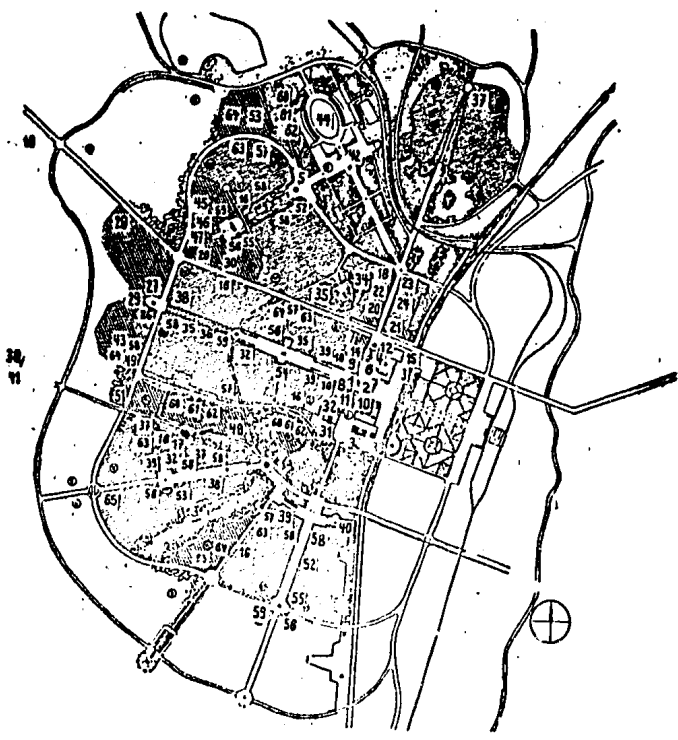
Landmarks of the proposed new city are indicated in the sketch below. The numbers on the sketch refer to the list of landmarks which follows.

**FOR OFFICIAL USE ONLY**

CLASSIFICATION

STATE	<input checked="" type="checkbox"/>	NAVY	<input checked="" type="checkbox"/>	NSRB															
ARMY	<input checked="" type="checkbox"/>	AIR	<input checked="" type="checkbox"/>	FBI															

STAT






THE NEW OSTRAVA

STAT

LIST OF LANDMARKS

1. Kraj National Committee
2. Unified National Committee
3. KSC (Czechoslovak Communist Party) Building
4. Building of the Secretariat of Political Parties
5. Pioneers and CSM (Czechoslovak Youth Organization) Building
6. Building of the Secretariats of Cooperative Organizations
7. Kraj Trade-Union Council
8. Water Works and Gas Utility Offices and Management
9. Distribution Offices
10. National Enterprise Office
11. Kraj Offices
12. Printing Office
13. Transportation and Tourist Office
14. Commercial Building
15. Hotel
16. Tertiary School
17. Youth Homes
18. Schools for the Blind, Deaf, and Physically Handicapped
19. Upper and Lower Business School
20. Dietetics School
21. School of Social Welfare
22. College of Health
23. Music Institute
24. Normal School
25. Secondary and Tertiary School of Industry
26. Technical College
27. University
28. Research Institutes
29. University and Technical Library

STAT

- 
- 
- 
30. Students' College
  31. Cultural Center
  32. Lecture Hall
  33. Large motion-picture house
  34. Summer Theater
  35. Summer motion picture house
  36. Grand Theater (Opera)
  37. Kraj and Okres Political School, KSC
  38. Concert Hall
  39. Exhibition Pavilion
  40. Museum
  41. Crematory
  42. Park for Rest and Culture
  43. Winter Stadium
  44. Central Sport Stadium
  45. Children's Home
  46. Young People's Home
  47. Home for the Aged
  48. Disinfection Center
  49. Children's Hospital
  50. Cemetery with Chapel and Urn Grove
  51. Fire-Fighting Station
  52. Commercial Building
  53. Oblast Hospital
  54. Oblast Theater
  55. Building of ONV (Okres National Committee) and Secretariat of Political Parties
  56. Savings and Credit Bank
  57. Market Place
  58. Retail Market

┌



STAT



- 59. Hotel
- 60. Summer Swimming Pool
- 61. Indoor Swimming Pool
- 62. Stadium
- 63. Market Place
- 64. Okres Health Center

- E N D -

- 5 -



└

└