

686230

CENTRAL INTELLIGENCE AGENCY

INFORMATION REPORT

This Document contains information affecting the National Defense of the United States, within the meaning of Title 18, Sections 793 and 794, of the U.S. Code, as amended. Its transmission or revelation of its contents to or receipt by an unauthorized person is prohibited by law. The reproduction of this form is prohibited.

SECRET/CONTROL - U.S. OFFICIALS ONLY
SECURITY INFORMATION

COUNTRY	Bulgaria	REPORT	<input type="text"/>	25X1
SUBJECT	Installations in Sofia	DATE DISTR.	19 July 1954	
		NO. OF PAGES	3	
DATE OF INFO.	<input type="text"/>	REQUIREMENT NO.	RD	25X1
PLACE ACQUIRED	<input type="text"/>	REFERENCES		

THE SOURCE EVALUATIONS IN THIS REPORT ARE DEFINITIVE.
 THE APPRAISAL OF CONTENT IS TENTATIVE.
 (FOR KEY SEE REVERSE)

25X1



The following is the legend for the sketch map of Sofia shown on page 3:

1. Water reservoir.
2. Pioneer Palace (formerly the Seminary).
3. Poduene railroad station.
4. Railroad line to Plovdiv.
5. Highway passing by the Lenin municipal park (formerly Nikolai Nikolaevich park).
6. The Lenin municipal park.
7. Evlogi Georgiev Street.
8. Sultan Hill Street.
9. Paun Grozdanov Street.
10. Georgi Milev Street.
11. Building which houses a printing press for Rabotnichesko Delo and other Party publications. This building also houses the Party's Agitprop.
12. Site of an antiaircraft artillery camp and barracks. Tractors, presumably to haul the heavier artillery pieces, are kept at this camp.
13. Site of an additional large artillery camp, barracks, and radar equipment. Several high aerials are located in the camp area. The radar equipment probably serves the antiaircraft gun emplacements mentioned in No. 15.


SECRET/CONTROL - U.S. OFFICIALS ONLY

STATE	<input checked="" type="checkbox"/>	ARMY	<input checked="" type="checkbox"/>	NAVY	<input checked="" type="checkbox"/>	AIR	<input checked="" type="checkbox"/>	FBI	<input checked="" type="checkbox"/>	AEC						
-------	-------------------------------------	------	-------------------------------------	------	-------------------------------------	-----	-------------------------------------	-----	-------------------------------------	-----	--	--	--	--	--	--

(Note: Washington Distribution Indicated By "X"; Field Distribution By "#")


SECRET/CONTROL - U.S. OFFICIALS ONLY

-2-



25X1

14. On this area, the highest part along a ridge, there is a small camp of wooden huts and one separate red brick, windowless building. The latter building has a gray belt running above its lower story, probably indicating a concrete floor, which is unusual in the buildings of the area. There are some short aerial masts near the building.
15. Along the lower part of this same ridge, there are several antiaircraft gun positions. During the summer months the heavy foliage hides the guns from view.
16. This area includes a marshalling yard, large warehouses, and apartment houses for workers.



25X1

SECRET/CONTROL - U.S. OFFICIALS ONLY

SECRET/CONTROL - U.S. OFFICIALS ONLY

25X

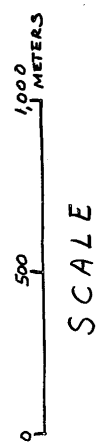
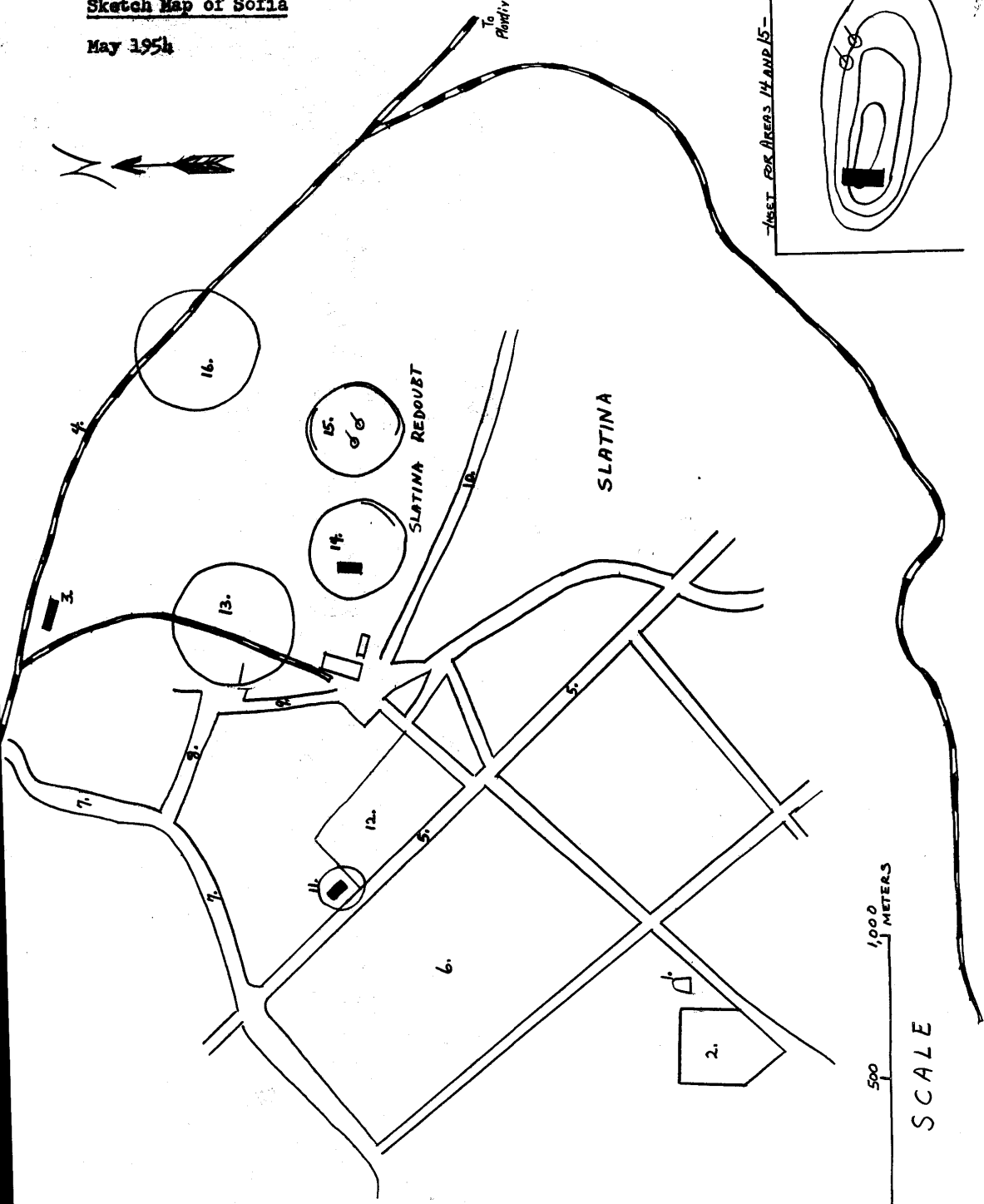
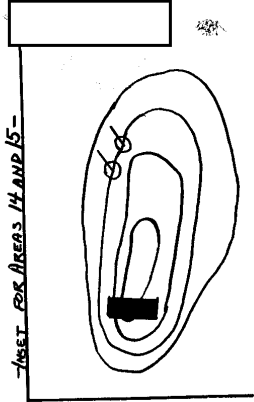
Sketch Map of Sofia

May 1954



3

To
Plovdiv



SECRET/CONTROL - U. S. OFFICIALS ONLY