

Date:

3 May

VR 77-7123

M-F

TO:

Butcher

FROM:

John

SUBJECT:

Map Books for P/P/Dr B

REMARKS:

Three books were sent
for Pres / VPres / Dr B. Three
ring - loose leaf - 2" rings - light
blue cover (plastic) - says "MAPS"
and lists 8-10 geographic areas
for indexing



Can we verify they have them -
to answer Adm T's query or
answer on info already known?!?
John

M-4

Date:

28 April

TO:

Butch Back To

FROM:

John

SUBJECT:

REMARKS:


Three for P/VP/AB
were sent to EOB office.?

John

2 wks ago we
Delivered Big Note books
Titled "World maps"
to VP, P, - I assume
these were the ATLASs

ACTION

STAT



CIA INTERNAL USE ONLY

MEMORANDUM

SUBJECT : CIA Atlases for the White House

1. In response to a request from Rick Inderfurth, Dr. Brzezinski's assistant, two sets of the following unclassified atlases produced by CIA were passed to him today:

Maps of the World's Nations
Issues in the Middle East
Israel and Borderlands
Peoples' Republic of China
Peoples' Republic of China Administrative Atlas
USSR Agricultural Atlas
Moscow Street Guide
Indian Ocean Atlas

2. Inderfurth had also inquired about what other atlases were being prepared. After checking with Bill [redacted] AD/OGCR, I told Inderfurth that the atlases listed below were in preparation and are scheduled for completion at the indicated times:

Polar Atlases - April 1978
USSR Energy - June 1979
Peoples' Republic of China (revision) - January 1980

[redacted]
Deputy Chief
Current Reporting Group

cc: DCI ✓
DDI
D/OGCR

CIA INTERNAL USE ONLY

MEMORANDUM FOR: The Director

Executive Registry

77-7123/2

Attached are copies of the maps prepared for the President at the request of Mr. Brzezinski, showing the political orientation of the nations of the world.

Assuming they are satisfactory, you may wish us to convey copies to the Vice President, the Secretary of State, and others?

Sayre Stevens
DDI

Date 15 APR 1977

FORM 101 USE PREVIOUS
5-75 EDITIONS

UNCLASSIFIED

CONFIDENTIAL

SECRET

EXECUTIVE SECRETARIAT

Routing Slip

DDI

TO:		ACTION	INFO	DATE	INITIAL
1	DCI				
2	DDCI		X		
3	D/DCI/IC				
4	DDS&T				
5	DDI	X			
6	DDA				
7	DDO				
8	D/DCI/NI				
9	GC				
10	LC				
11	IG				
12	Compt				
13	D/Pers				
14	D/S				
15	DTR				
16	Asst/DCI				
17	AO/DCI				
18	C/IPS				
19	DCI/SS				
20	D/EE0				
21	L. Lapham		X		
22					
SUSPENSE		Date			

Remarks:

Please have someone phone me and advise how long it will take to satisfy this requirement.



Executive Secretary

7 April 1977

Date

3637 (7-76)

STAT

The Director of Central Intelligence

Washington, D.C. 20505

77-7123/L

4/6

DDI

DDI #1481-77

Looks like
you may have
a President & a
DCI who are
map buffs!

ST

77-7123

THE WHITE HOUSE
WASHINGTON

SECRET
ATTACHMENT


April 5, 1977

MEMORANDUM FOR

THE DIRECTOR OF CENTRAL INTELLIGENCE

The President has asked that you provide him with a map of all nations -- by region -- showing their degree of alignment in the same format as the attached.

Also, a composite world map combining regions would be helpful.



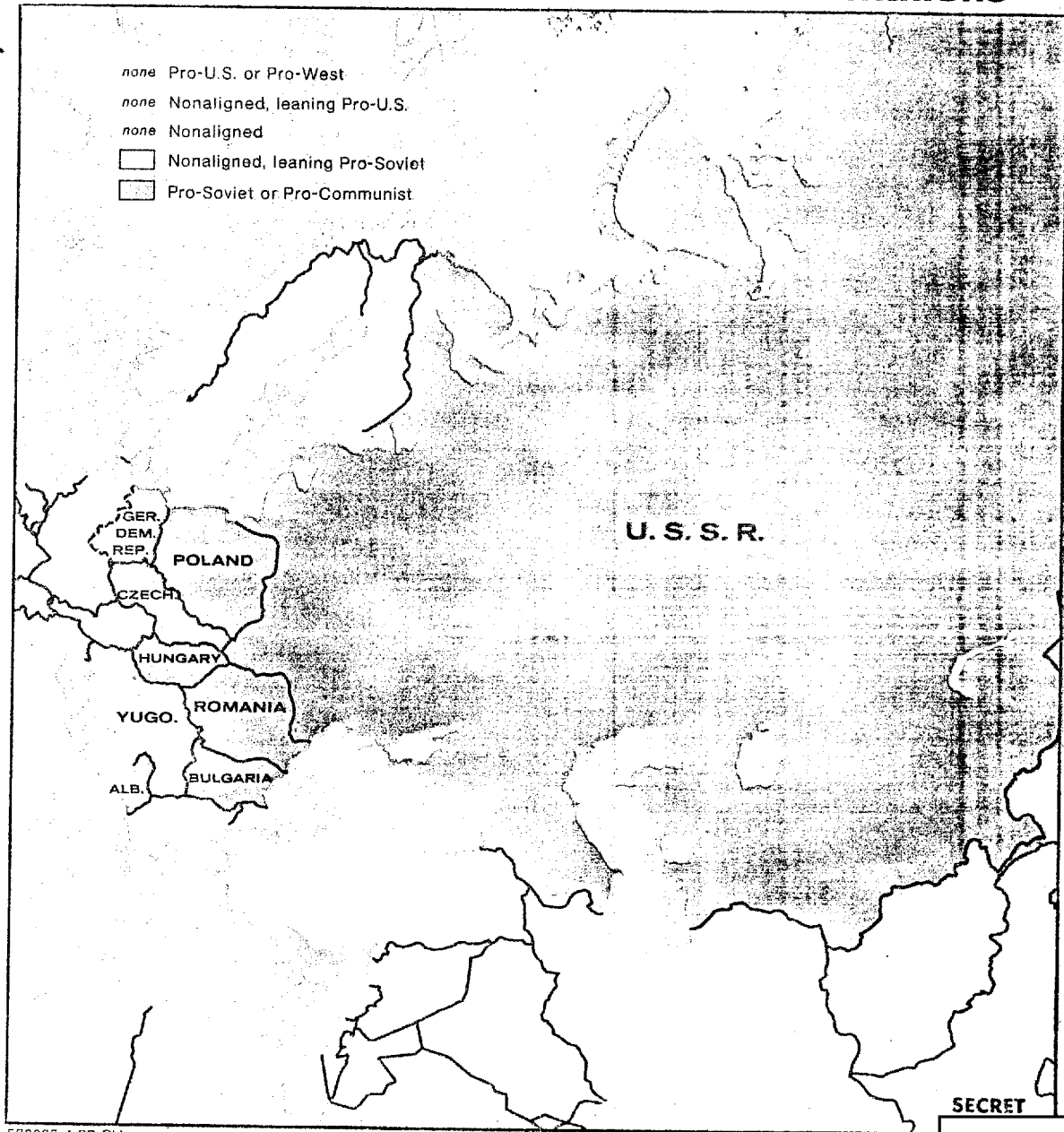
Zbigniew Brzezinski

Attachment

SECRET
ATTACHMENT

SECRET

USSR and EASTERN EUROPE: Political Orientations



572695 4-77 CIA

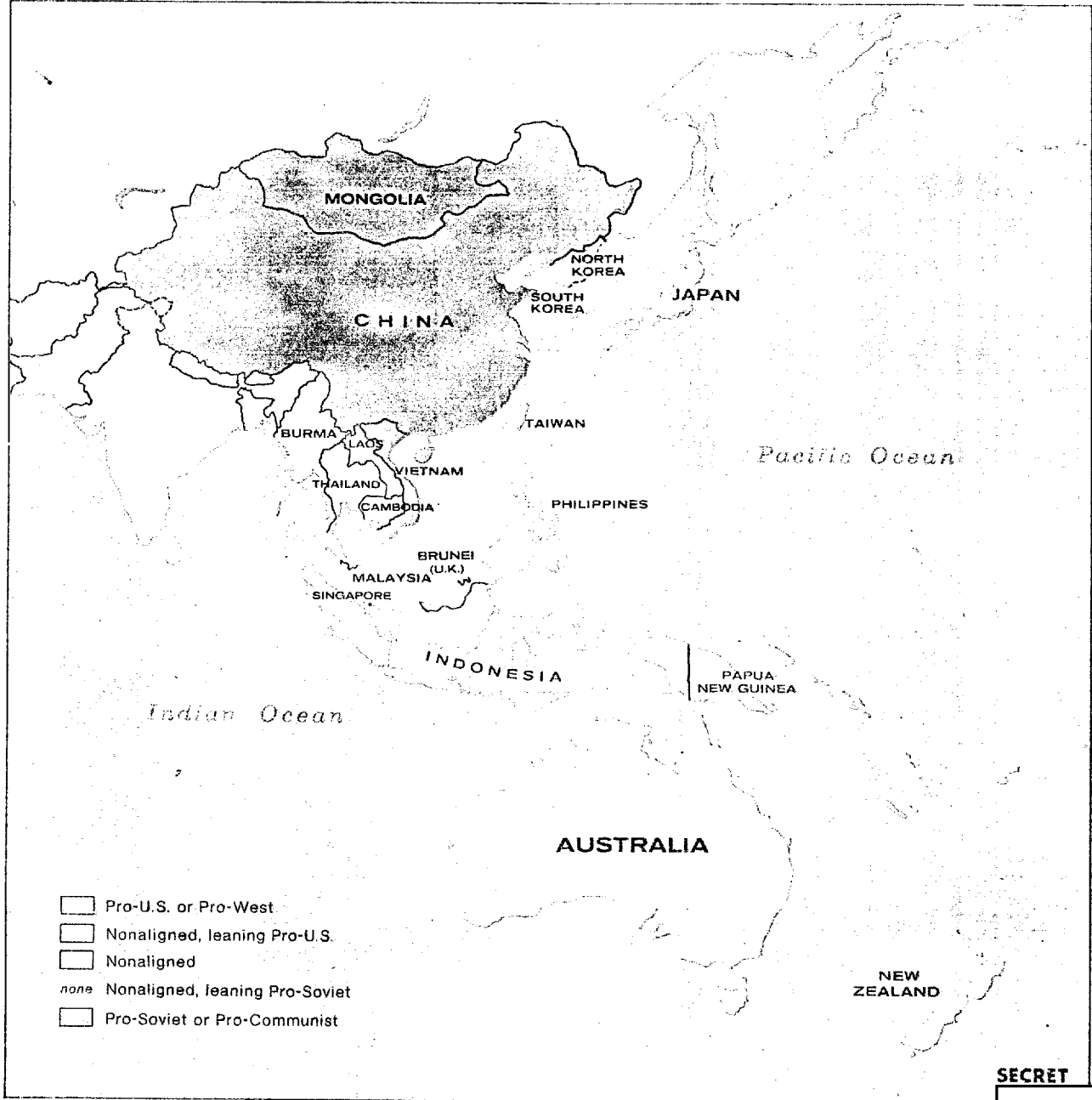
SECRET

25X1

25X1

SECRET

EAST ASIA and PACIFIC: Political Orientations



572694 4-77 CIA

SECRET

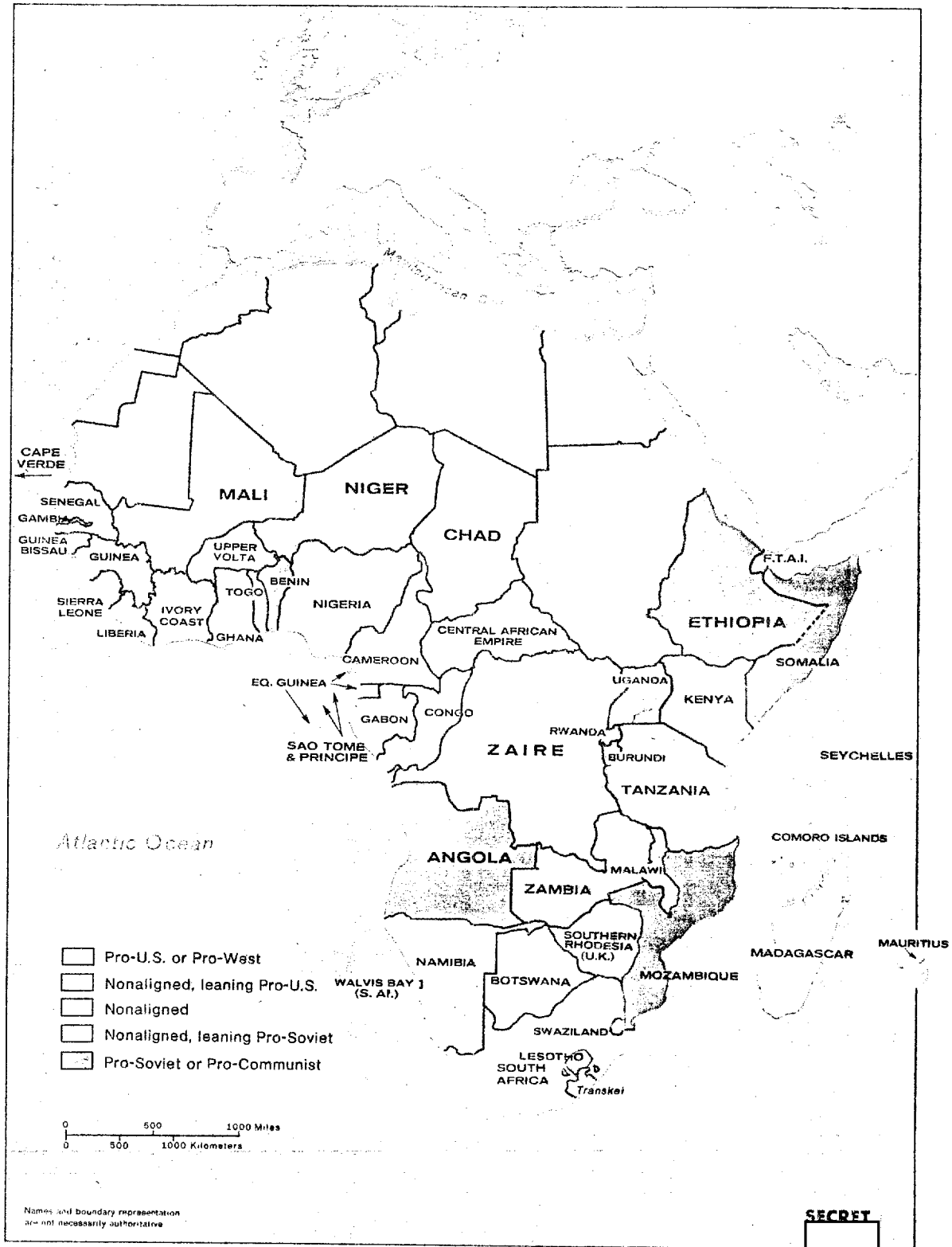
SECRET

25X1

25X1

SECRET

SUB SAHARAN AFRICA: Political Orientations



572696 4-77 CIA

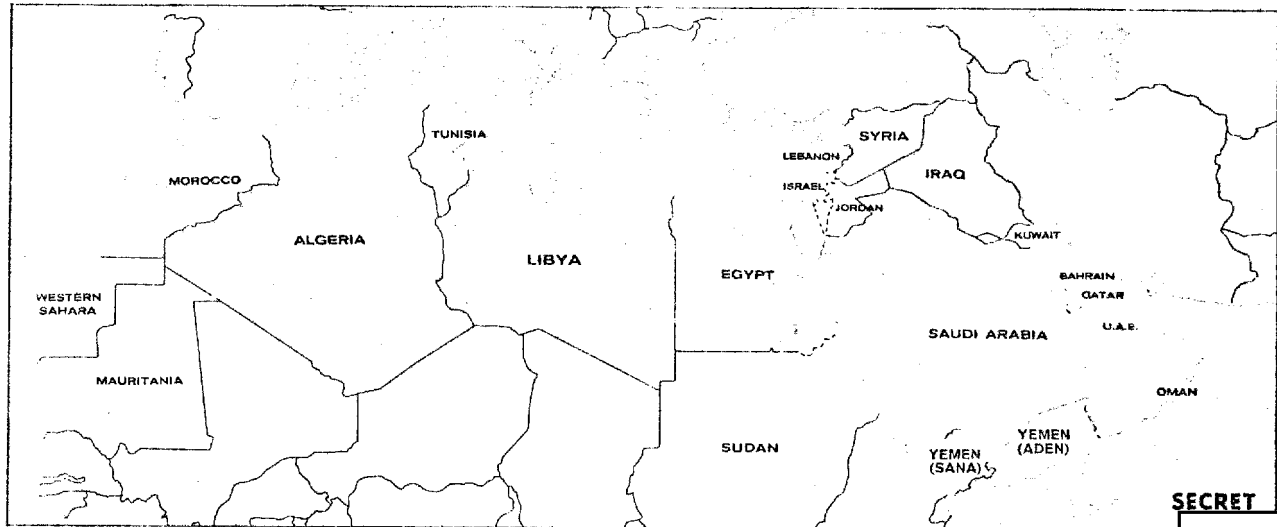
SECRET

25X1

25X1

SECRET

MIDDLE EAST : Political Orientations



572700 4-77 CIA

- ☐ Pro-U.S. or Pro-West
- ☐ Nonaligned, leaning Pro-U.S.
- ☐ Nonaligned
- ☐ Nonaligned, leaning Pro-Soviet
- none* Pro-Soviet or Pro-Communist

SECRET

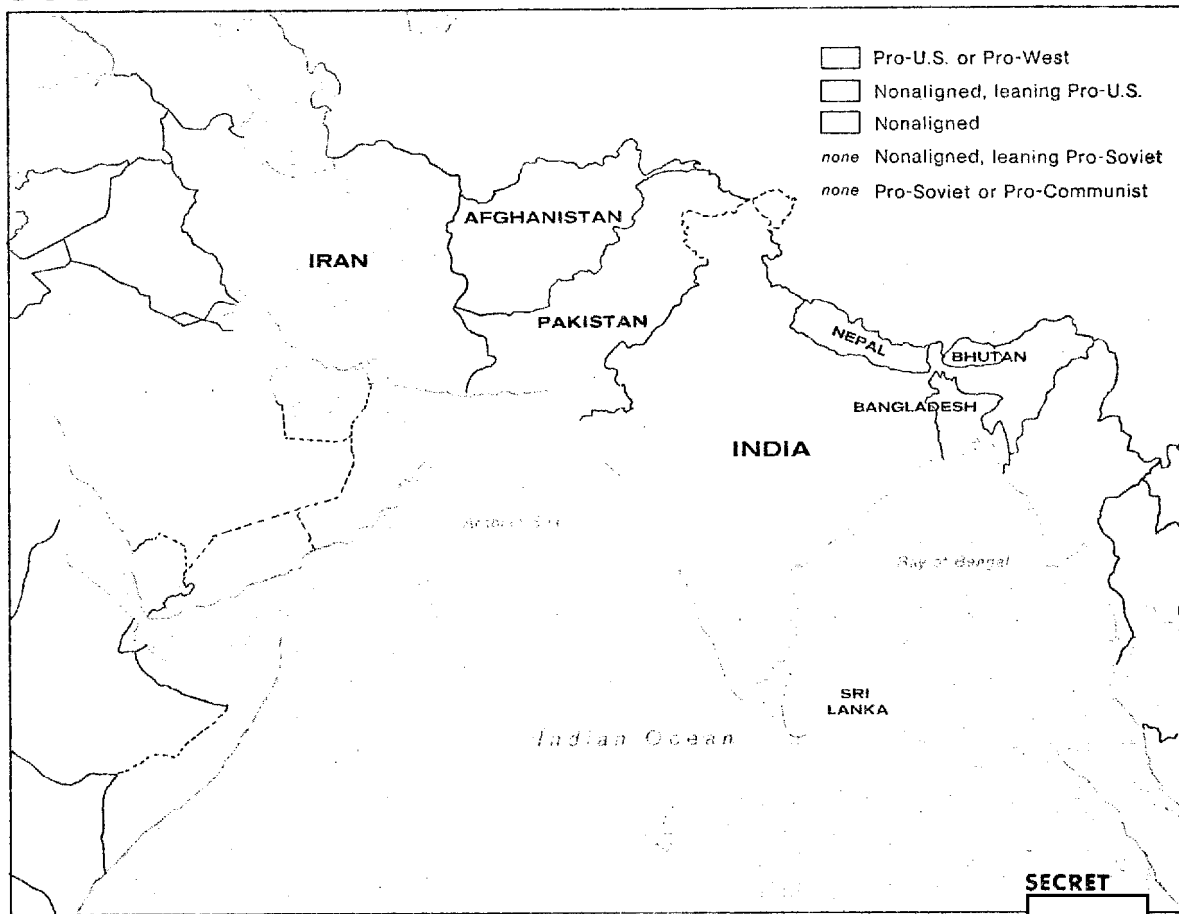
25X1

SECRET

25X1

SECRET

SOUTH ASIA: Political Orientations



572698 4-77 CIA

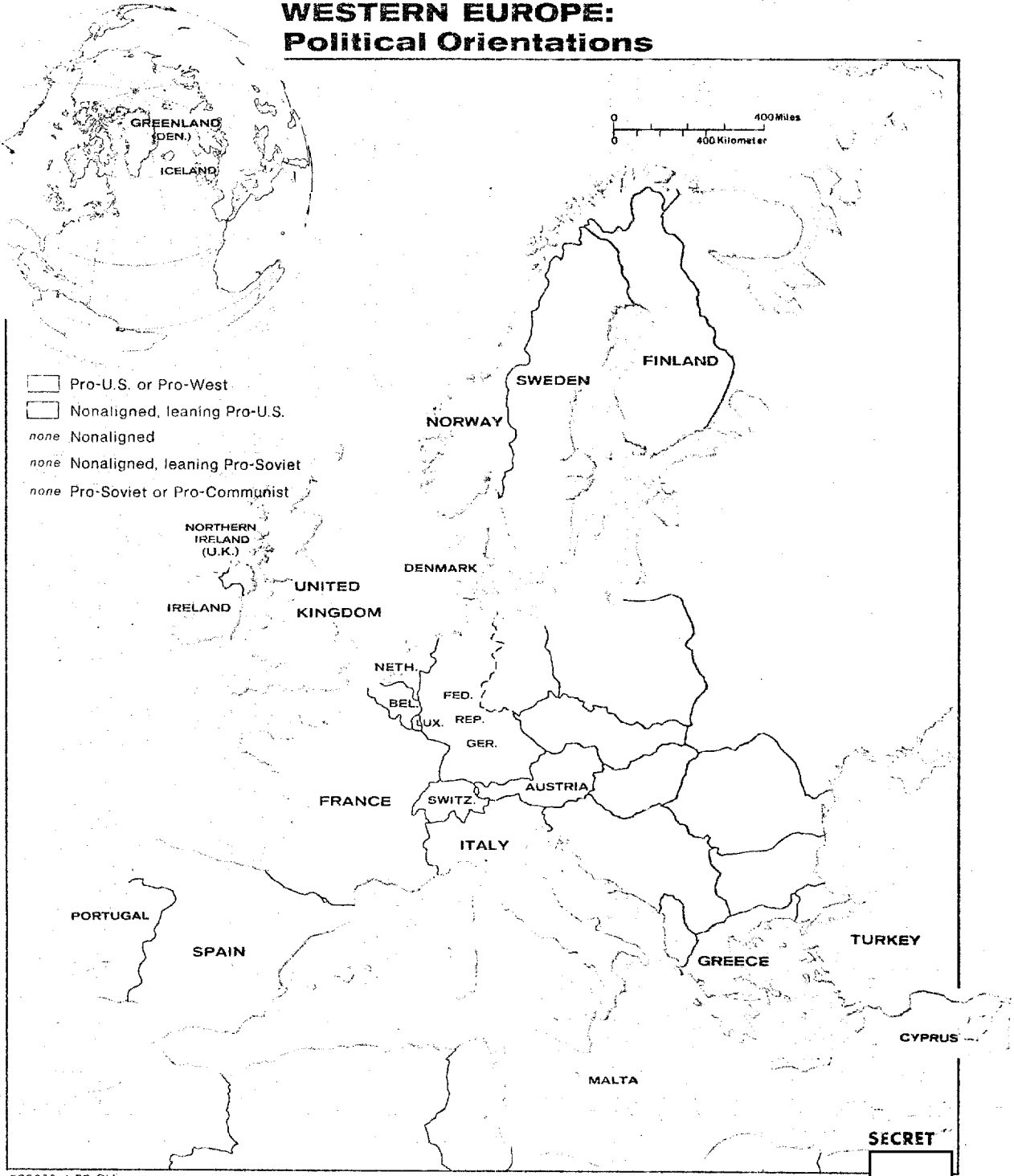
SECRET

25X1

25X1

SECRET

WESTERN EUROPE: Political Orientations



572699 4-77 CIA

Note: Sweden, Switzerland, and Austria, while politically pro-West, are formally neutral.

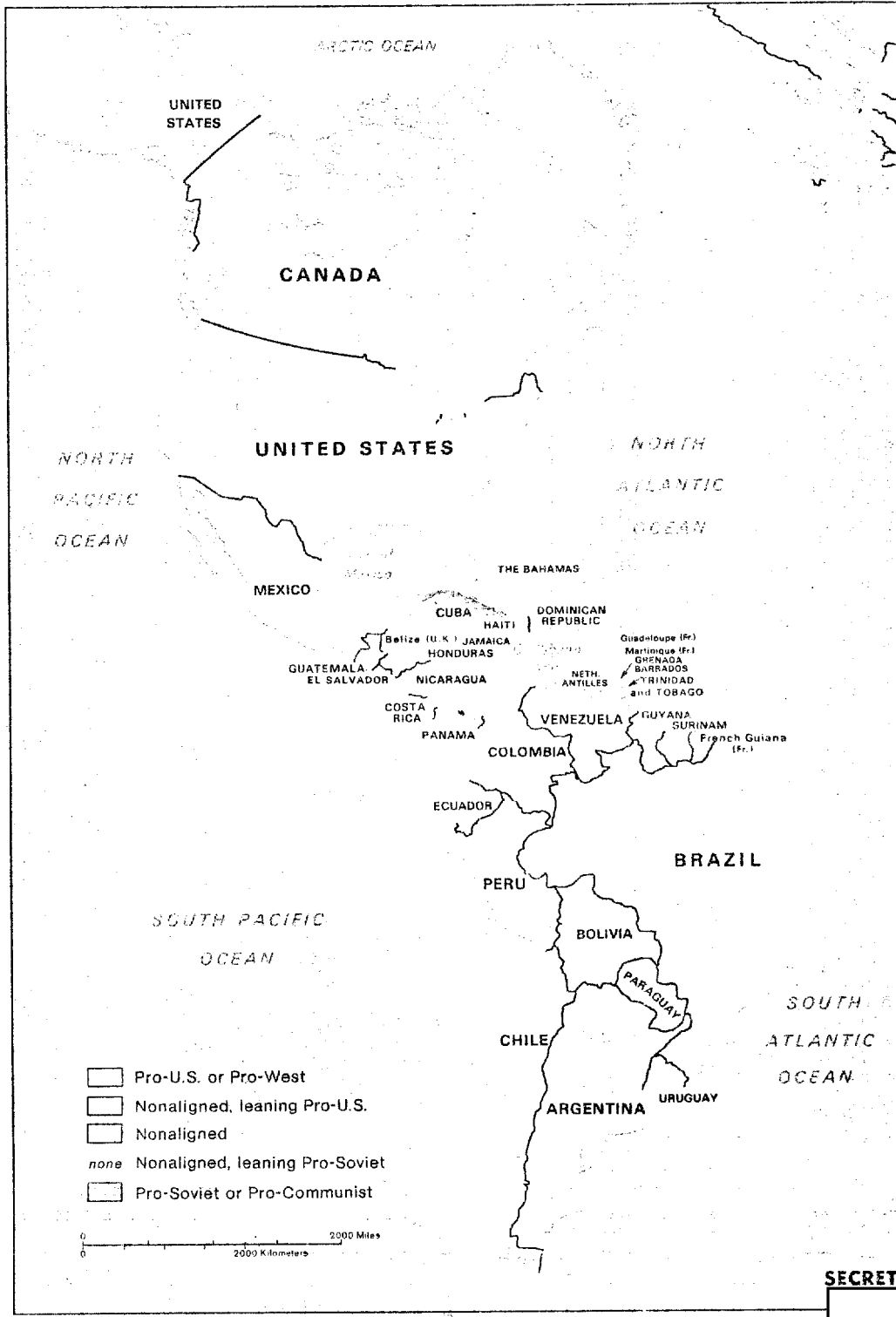
SECRET

SECRET

25X1

25X1

WESTERN HEMISPHERE: Political Orientations



SECRET

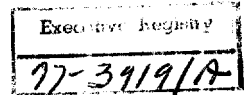
25X1

SECRET

25X1



Washington, D.C. 20505



M-4

18 APR 1977

Mr. Daniel E. Holdgreve



Dear Mr. Holdgreve:

My colleagues here at CIA tell me that the Agency has had considerable success with its entries in your map design competition, and I am pleased to see that this year our cartographers have continued their winning ways. We thank you very much for the "blue ribbon" and "honorable mentions" and for allowing us the privilege of participating in your program against such talented competition.

As you requested, I have sent two copies of the Indonesia entry under separate cover.

Thanks again and please convey my gratitude to your panel of judges as well.

Sincerely,

STANSFIELD TURNER
Admiral, U.S. Navy

EXCISE

M-4

1316-77/2

77-3919/1

13 APR 1977

MEMORANDUM FOR: Acting Director, Office of
Geographic and Cartographic Research

SUBJECT : Map Design Awards

1. I understand that your cartographers have made a habit of submitting winning entries to the annual American Congress on Surveying and Mapping Map Design Competition. I see that this year is no different, and you have continued your tradition. Good work! They all are first rate jobs.

2. Please extend my congratulations to all those involved.

/s/ Stansfield Turner

STANSFIELD TURNER
Admiral, U.S. Navy
Director, Central Intelligence Agency

DCI Memo to AD/OGCR and Letter to Daniel E. Holdgreve
re CIA winning entries in ACSM Map Design Competition

CONCUR:

[Redacted Signature Box]

Deputy Director for Intelligence

6 APR 1977

Date

Distribution:

Orig - Mr. Daniel E. Holdgreve
Orig - AD/OGCR (w/cy of ltr to Holdgreve)
1 - DCI
1 - DDCI
1 - ER
1 - DDI File
1 - DDI Chrono

ODDI [Redacted] (6 Apr 77)

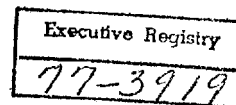
AMERICAN CONGRESS ON SURVEYING AND MAPPING

Approved For Release 2004/03/15 : CIA-RDP80M00165A001000190011-2

National Headquarters: 210 Little Falls Street, Falls Church, Virginia 22046

Telephone: (703) 241-2446

Member—National Council Engineering Examiners
Corresponding Society—National Academy of
Sciences, National Research Council
Member—Federation Internationale des Geometres
(International Federation of Surveyors)
Member—International Cartographic Association



March 21, 1977

DOI # 1316-77

Congratulations

Your map was selected as a blue ribbon winner in the Fourth Annual ACSM Map Design Competition. More than 150 maps were entered this year and the quality was outstanding! We believe the competition is fulfilling its goal of increasing awareness of, and interest in, good map design. This years panel of judges was chaired by George F. Jenks of the University of Kansas and included:

Richard E. Dahlberg
Professor of Geography
Northern Illinois University

Paul J. Pugliese
Cartographer
Time Magazine

Elaine S. Hamilton
Medical Exhibits Designer
National Institutes of Health

Albert W. Ward
Representing ACSM
Cartography Division

The judges spent an entire day evaluating the maps. Quality was high and decisions were difficult. In the end they selected 13 blue ribbon and 18 honorable mention. The R.R. Donnelley & Sons Co. award for best student entry went to Keith Schoendoerfer of California State University at Northridge for his map of Santa Catalina Island.


The winners were displayed at the ACSM Spring Convention in Washington, D.C. (February 27-March 5) and will also be displayed at the AAG Convention in Salt Lake City (April 24-27 1977). We hope to arrange for additional displays throughout the year.

We request that you please send us two additional copies of your map so that one may become part of the permanent collection of the Library of Congress and the other may be used in future displays.

Thank you for your interest in the Map Design Competition we will be sending you entry blanks for the 1977 Competition and hoping to hear from you.

Sincerely,

Daniel E. Holdgreve



STAT

Approved For Release 2004/03/15 : CIA-RDP80M00165A001000190011-2

AMERICAN COLLEGE ON SURVEYING AND MAPPING

National Headquarters: 210 Little Falls Street, Falls Church, Virginia 22046
Telephone: (703) 241-2446



Member—National Council Engineering Examiners
Corresponding Society—National Academy of
Sciences, National Research Council
Member—Federation Internationale des Geometres
(International Federation of Surveyors)
Member—International Cartographic Association

AWARD WINNERS 1976 ACSM MAP DESIGN COMPETITION

Panel of judges

Richard E. Dahlberg, Chairman
Professor of Geography
Northern Illinois University

Paul J. Pugliese
Cartographer
Time Magazine

Elaine S. Hamilton
Medical Exhibits Designer
National Institutes of Health

Albert W. Ward
Representing ACSM
Cartography Division

Blue Ribbon Winners

Santa Catalina Island by Keith Schoendoerfer, student California State University, Northridge. This outstanding map also won the R.R. Donnelley and Sons Co. award for the best student entry.

Moscow: Aspects of Urban Morphology by Robert Gohstand and David Fuller, California State University, Northridge.

Region Nororiental del Paraguay-Vegetacion by Organization of American States.

Aspen-Snow Mass Transportation Guide by Tri-Co Management Inc., Aspen, CO.

Tourist Map of Death Valley by National Parks Service--Harpers Ferry Design Center. Recreational Map winner.

Central Atlanta by Frank Drago and Borden Dent, Georgia State University.

Indonesia by Central Intelligence Agency.

Geologic Map of Georgia by Georgia Department of Natural Resources, Geologic and Water Resources Division.

Medium-Scale Joint Operations Graphic by Defense Mapping Agency Topographic Center.

Crime in Los Angles-1975 by Richard E. Doss, student California State University, Northridge.

Chicago Regional Transportation Authority Systems Map by Rand McNally & Co.

Primary Home Heating Fuels by US Bureau of the Census.

The Metropolitan District Geodetic and Topographical Survey by The
Metropolitan District-Hartford CT.

Honorable Mention Winners

A Tour of Independence National Historical Park by Philadelphia Inquirer.
Recreational Map winner.

Official Map and Directory of Hilton Head Island SC by Bull's Eye Productions,
Hilton Head, SC

Pemba and Zanzibar Island by Central Intelligence Agency.

County Areas and Districts-1976 by Fairfax County Government-Mapping Division
Fairfax, VA.

Street Map of Neighbor Islands--Hawaii, Maui, Kauai by Compass Maps--Modesto, CA

Canadian Urban Trends, Vol. 1" by David H. Douglas, University of Ottawa and
Ministry of State for Urban Affairs Ottawa, Canada.

North and South America Population, Growth and Attitude toward Family Planning
by Eleanor Mathews, student University of Washington.

Jefferson County Emergency Location Map by Jefferson County Planning Commission
Brookville, PA.

Center Pivot Irrigation Systems in Nebraska by Conservation and Surey Division--
University of Nebraska, Lincoln, NB.

The Forest Map by Field Enterprises Educational Corporation.

Keppel Harbor by DMA Hydrographic Center.

Glacial Deposits of Wisconsin by University of Wisconsin Cartographic Laboratory.

USSR: Koppen Climatic Classification by Crop Regions for Crop Years 1962-1975
by Central Intelligence Agency.

Illinois Public Transportation Map and Directory by Illinois Department of
Transportation--Springfield, IL.

Guide to San Bernadino Mts. by Automobile Club of Southern California.

Pacific Power and Light Co by Pacific Power and Light Company--Portland, OR.

Home Guide: West San Fernando Valley by Eugene Turner, California State
University--Northridge.

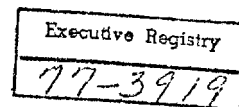
Photo Chart-Grays Harbor Entrance by Tidegraph Publishing Co., Salem, OR.
Recreational Map winner.

AMERICAN CONGRESS ON SURVEYING AND MAPPING

Approved For Release 2004/03/15 : CIA-RDP80M00165A001000190011-2
National Headquarters, 210 Little Falls Street, Falls Church, Virginia 22046

Telephone: (703) 241-2446

Member—National Council Engineering Examiners
Corresponding Society—National Academy of
Sciences, National Research Council
Member—Federation Internationale des Geometres
(International Federation of Surveyors)
Member—International Cartographic Association



XR 76-3988
76-71931

March 21, 1977

Congratulations

Your map was selected as a blue ribbon winner in the Fourth Annual ACSM Map Design Competition. More than 150 maps were entered this year and the quality was outstanding! We believe the competition is fulfilling its goal of increasing awareness of, and interest in, good map design. This years panel of judges was chaired by George F. Jenks of the University of Kansas and included:

Richard E. Dahlberg
Professor of Geography
Northern Illinois University

Paul J. Pugliese
Cartographer
Time Magazine

Elaine S. Hamilton
Medical Exhibits Designer
National Institutes of Health

Albert W. Ward
Representing ACSM
Cartography Division

The judges spent an entire day evaluating the maps. Quality was high and decisions were difficult. In the end they selected 13 blue ribbon and 18 honorable mention. The R.R. Donnelley & Sons Co. award for best student entry went to Keith Schoendoerfer of California State University at Northridge for his map of Santa Catalina Island.

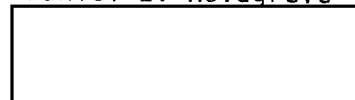
The winners were displayed at the ACSM Spring Convention in Washington, D.C. (February 27-March 5) and will also be displayed at the AAG Convention in Salt Lake City (April 24-27 1977). We hope to arrange for additional displays throughout the year.

We request that you please send us two additional copies of your map so that one may become part of the permanent collection of the Library of Congress and the other may be used in future displays.

Thank you for your interest in the Map Design Competition we will be sending you entry blanks for the 1977 Competition and hoping to hear from you.

Sincerely,

Daniel E. Holdgreve



STAT

Approved For Release 2004/03/15 : CIA-RDP80M00165A001000190011-2

AMERICAN CONGRESS ON SURVEYING AND MAPPING

National Headquarters: 210 Little Falls Street, Falls Church, Virginia 22046
Approved For Release 2004/03/15 : CIA-RDP80M00165A001000190011-2
Telephone: (703) 241-2446



Member—National Council Engineering Examiners
Corresponding Society—National Academy of
Sciences, National Research Council
Member—Federation Internationale des Geometres
(International Federation of Surveyors)
Member—International Cartographic Association

AWARD WINNERS 1976 ACSM MAP DESIGN COMPETITION

Panel of judges

Richard E. Dahlberg, Chairman
Professor of Geography
Northern Illinois University

Paul J. Pugliese
Cartographer
Time Magazine

Elaine S. Hamilton
Medical Exhibits Designer
National Institutes of Health

Albert W. Ward
Representing ACSM
Cartography Division

Blue Ribbon Winners

Santa Catalina Island by Keith Schoendoerfer, student California State University, Northridge. This outstanding map also won the R.R. Donnelley and Sons Co. award for the best student entry.

Moscow: Aspects of Urban Morphology by Robert Gohstand and David Fuller, California State University, Northridge.

Region Nororiental del Paraguay-Vegetacion by Organization of American States.

Aspen-Snow Mass Transportation Guide by Tri-Co Management Inc., Aspen, CO.

Tourist Map of Death Valley by National Parks Service--Harpers Ferry Design Center. Recreational Map winner.

Central Atlanta by Frank Drago and Borden Dent, Georgia State University.

Indonesia by Central Intelligence Agency.

Geologic Map of Georgia by Georgia Department of Natural Resources, Geologic and Water Resources Division.

Medium-Scale Joint Operations Graphic by Defense Mapping Agency Topographic Center.

Crime in Los Angeles-1975 by Richard E. Doss, student California State University, Northridge.

Chicago Regional Transportation Authority Systems Map by Rand McNally & Co.

The Metropolitan District Geodetic and Topographical Survey by The
Metropolitan District-Hartford CT.

Honorable Mention Winners

A Tour of Independence National Historical Park by Philadelphia Inquirer.
Recreational Map winner.

Official Map and Directory of Hilton Head Island SC by Bull's Eye Productions,
Hilton Head, SC

Pemba and Zanzibar Island by Central Intelligence Agency.

County Areas and Districts-1976 by Fairfax County Government-Mapping Division
Fairfax, VA.

Street Map of Neighbor Islands--Hawaii, Maui, Kauai by Compass Maps--Modesto, CA.

Canadian Urban Trends, Vol. 1" by David H. Douglas, University of Ottawa and
Ministry of State for Urban Affairs Ottawa, Canada.

North and South America Population, Growth and Attitude toward Family Planning
by Eleanor Mathews, student University of Washington.

Jefferson County Emergency Location Map by Jefferson County Planning Commission
Brookville, PA.

Center Pivot Irrigation Systems in Nebraska by Conservation and Surey Division--
University of Nebraska, Lincoln, NB.

The Forest Map by Field Enterprises Educational Corporation.

Keppel Harbor by DMA Hydrographic Center.

Glacial Deposits of Wisconsin by University of Wisconsin Cartographic Laboratory.

USSR: Koppen Climatic Classification by Crop Regions for Crop Years 1962-1975
by Central Intelligence Agency.

Illinois Public Transportation Map and Directory by Illinois Department of
Transportation--Springfield, IL.

Guide to San Bernadino Mts. by Automobile Club of Southern California.

Pacific Power and Light Co by Pacific Power and Light Company--Portland, OR.

Home Guide: West San Fernando Valley by Eugene Turner, California State
University--Northridge.

Photo Chart-Grays Harbor Entrance by Tidegraph Publishing Co., Salem, OR.
Recreational Map winner.

EXECUTIVE SECRETARIAT

Routing Slip

TO:		ACTION	INFO	DATE	INITIAL
1	DCI		✓		
2	DDCI		✓		
3	D/DCI/IC				
4	DDS&T				
5	DDI	✓			
6	DDA				
7	DDO				
8	D/DCI/NI				
9	GC				
10	LC				
11	IG				
12	Compt				
13	D/Pers				
14	D/S				
15	DTR				
16	Asst/DCI				
17	AO/DCI				
18	C/IPS				
19	DCI/SS				
20	D/EE0				
21					
22					
SUSPENSE		7 APR 77 Date			

Remarks:

Develop appropriate response to OGC R for DCI signature; and Provide copies of map, as requested.

Also appropriate

RECOGNITION FOR THOSE

RESPONSIBLE FOR THIS AWARD.

30 MAR 77

Date

3637 (7-76)

STAT

M-4

4/6

DDI

77-712311

Looks like
you may have
a President & a
DCI who are
map buffs!

ST

M-4

77-7123

THE WHITE HOUSE
WASHINGTON

SECRET
ATTACHMENT


April 5, 1977

MEMORANDUM FOR

THE DIRECTOR OF CENTRAL INTELLIGENCE

The President has asked that you provide him with a map of all nations -- by region -- showing their degree of alignment in the same format as the attached.

Also, a composite world map combining regions would be helpful.

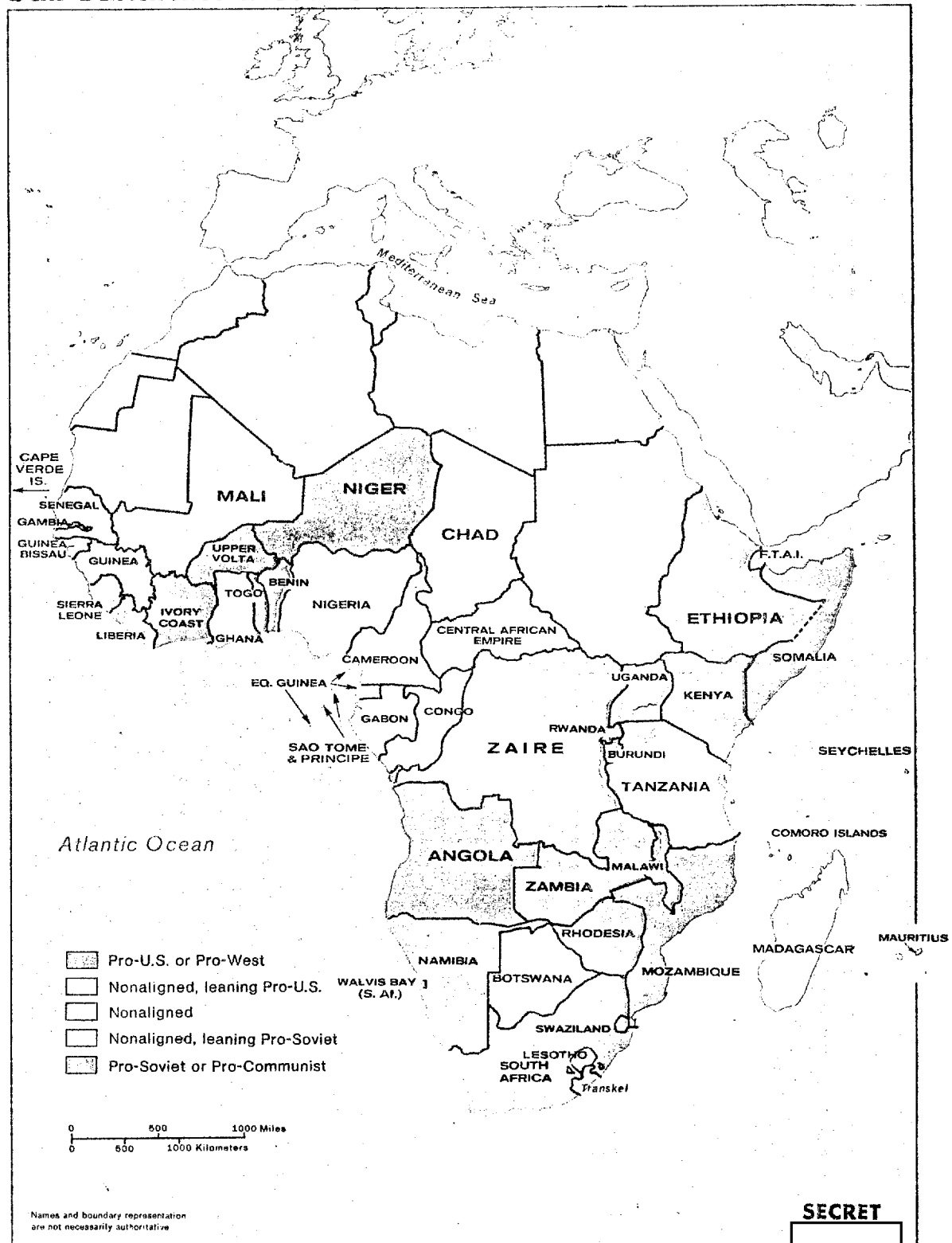


Zbigniew Brzezinski

Attachment

SECRET
ATTACHMENT

Sub Saharan Africa: Political Orientations



572527 3-77 CIA

STAT

EXECUTIVE SECRETARIAT

Routing Slip

JP

TO:		ACTION	INFO	DATE	INITIAL
1	DCI				
2	DDCI		X		
3	D/DCI/IC				
4	DDS&T				
5	DDI	X			
6	DDA				
7	DDO				
8	D/DCI/NI				
9	GC				
10	LC				
11	IG				
12	Compt				
13	D/Pers				
14	D/S				
15	DTR				
16	Asst/DCI				
17	AO/DCI				
18	C/IPS				
19	DCI/SS				
20	D/EE0				
21			X		
22					
SUSPENSE		Date			

Remarks:

Please have someone phone me and advise how long it will take to satisfy this requirement.

[Redacted Signature]

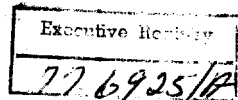
Executive Secretary

7 April 1977

Date

3637 (7-76)

STAT



30 March 1977

Ms. Kathryn L. Malec
Reference Librarian
Governors State University
Park Forest South, Ill. 60466

Dear Ms. Malec,

Thank you very much for your letter of March 24
in reference to the Agency's "General Reference Maps
of Foreign Countries."

I am attaching a list of available maps. All
missing countries are out of print.

We appreciate your interest.

Sincerely,

Deputy Assistant for Public Affairs

fc
Enc.

STAT
STAT



Governors State University

Park Forest South, Illinois 60466 312/534-5000

Approved For Release 2004/03/15 : CIA-RDP80M00165A001000190011-2

77-6935

March 24, 1977

DDI #1287-77

Director
Central Intelligence Agency
Washington, D.C. 20505

Dear Sir:

The Governors State University's Learning Resource Center is in the process of rebuilding its map collection. One of the series we would like to have is the agency's "General References Maps of Foreign Countries". Since the library is a government depository, in the future, we will receive the agency's current maps. However, we would like to obtain previously published maps, such as those listed in Selected U.S. Government Publications.

From whom can we obtain these maps? Are they out-of-print? Will these maps be offered again in the future?

I look forward to hearing from your office.

Thank you.

Sincerely,

Kathryn L. Malec
Reference Librarian

KLM/lw



Approved For Release 2004/03/15 : CIA-RDP80M00165A001000190011-2

Affirmative Action University

EXECUTIVE SECRETARIAT

Routing Slip

TO:		ACTION	INFO	DATE	INITIAL
1	DCI				
2	DDCI				
3	D/DCI/IC				
4	DDS&T				
5	DDI	✓	✓		
6	DDA		✓		
7	DDO				
8	D/DCI/NI				
9	GC				
10	LC				
11	IG				
12	Compt				
13	D/Pers				
14	D/S				
15	DTR				
16	Asst/DCI		✓		
17	AO/DCI				
18	C/IPS				
19	DCI/SS				
20	D/EE0				
21					
22					
SUSPENSE		Date			

Remarks:

ACTION HAS BE CHANGED
FROM Asst/DCI to DDI.

D/ [Signature] ary
20 MAR
Date

3637 (7-76)

STAT

M-4



Approved For Release 2004/03/15 : CIA-RDP80M00165A001000190011-2
Governors State University
Park Forest South, Illinois 60466 312/534-5000

77-6925

March 24, 1977

Director
Central Intelligence Agency
Washington, D.C. 20505

Dear Sir:

The Governors State University's Learning Resource Center is in the process of rebuilding its map collection. One of the series we would like to have is the agency's "General References Maps of Foreign Countries". Since the library is a government depository, in the future, we will receive the agency's current maps. However, we would like to obtain previously published maps, such as those listed in Selected U.S. Government Publications.

From whom can we obtain these maps? Are they out-of-print? Will these maps be offered again in the future?

I look forward to hearing from your office.

Thank you.

Sincerely,

Kathryn L. Malec
Reference Librarian

KLM/lw

EXECUTIVE REGISTRY FILE

M-4



Approved For Release 2004/03/15 : CIA-RDP80M00165A001000190011-2

Affirmative Action University

	UNCLASSIFIED		CONFIDENTIAL		SECRET
--	--------------	--	--------------	--	--------

Approved For Release 2004/03/15 : CIA-RDP80M00165A001000190011-2

EXECUTIVE SECRETARIAT

Routing Slip

TO:		ACTION	INFO	DATE	INITIAL
1	DCI				
2	DDCI				
3	D/DCI/IC				
4	DDS&T				
5	DDI		✓		
6	DDA		✓		
7	DDO				
8	D/DCI/NI				
9	GC				
10	LC				
11	IG				
12	Compt				
13	D/Pers				
14	D/S				
15	DTR				
16	Asst/DCI	✓			
17	AO/DCI				
18	C/IPS				
19	DCI/SS				
20	D/EE0				
21					
22					
SUSPENSE		Date			

Remarks:

Coordinate direct reply.

STAT

Approved For Release 2004/03/15 : CIA-RDP80M00165A001000190011-2