

INFORMATION REPORT INFORMATION REPORT

CENTRAL INTELLIGENCE AGENCY

~~TOP SECRET~~

This material contains information affecting the National Defense of the United States within the meaning of the Espionage Laws, Title 18, U.S.C. Secs. 793 and 794, the transmission or revelation of which in any manner to an unauthorized person is prohibited by law.

[Redacted]

COUNTRY USSR (Ukrainian SSR) **REPORT** [Redacted] 25X1

SUBJECT Early Warning Radar Near Kherson... **DATE DISTR.** 23 February 1960

NO. PAGES 1

REFERENCES RD


DATE OF INFO. [Redacted] 25X1

PLACE & DATE ACQ. [Redacted] **REPORT NO.** [Redacted]

SOURCE EVALUATIONS ARE DEFINITIVE. APPRAISAL OF CONTENT IS TENTATIVE.

1. Two small-format aerial photographs of an early warning/GCI radar site about seven miles east of Kherson [Redacted] 25X1

[Redacted] revealed that the site was located at N 46-40, E 32-46 on the north bank of the Dnepr River. The photos are views from the north of the site, which contains one BIG MESH radar with END BOX and possible WITCH FOUR, one TOKEN radar, two KNIFEREST radar, and associated communications facilities and support vehicles. No mounds or revetments were apparent at the site. 25X1



CHANGE TO
SECRET
PER DECLASSIFYING
BULLETIN NO. 71-2

~~TOP SECRET~~

STATE	ARMY	X	NAVY	X	AIR	X	NSA	X	FBI		NIC	X	PIC	2	25X1
(Note: Washington distribution indicated by "X"; Field distribution by "#".)															25X1

INFORMATION REPORT INFORMATION REPORT

13
17

QCP.

INFORMATION REPORT INFORMATION REPORT

CENTRAL INTELLIGENCE AGENCY

~~TOP SECRET~~
This material contains information affecting the National Defense of the United States within the meaning of the Espionage Laws, Title 18, U.S.C. Secs. 793 and 794, the transmission or revelation of which in any manner to an unauthorized person is prohibited by law.

25X1

COUNTRY	USSR (Ukrainian SSR)	REPORT	[Redacted]
SUBJECT	Early Warning Radar Near Kherson	DATE DISTR.	23 February 1960
		NO. PAGES	1
		REFERENCES	RD

DATE OF INFO.	[Redacted]	25X1
PLACE & DATE ACQ.	[Redacted]	25X1


SOURCE EVALUATIONS ARE DEFINITIVE APPRAISAL OF CONTENT IS TENTATIVE.

1. Two small-format aerial photographs of an early warning/GCI radar site about seven miles east of Kherson [Redacted]

[Redacted] revealed that the site was located at N 46-40, E 32-46 on the north bank of the Dnepr River. The photos are views from the north of the site, which contains one BIG MESH radar with END BOX and possible WITCH FOUR, one TOKEN radar, two KNIFEREST radar, and associated communications facilities and support vehicles. No mounds or revetments were apparent at the site.

25X1

25X1



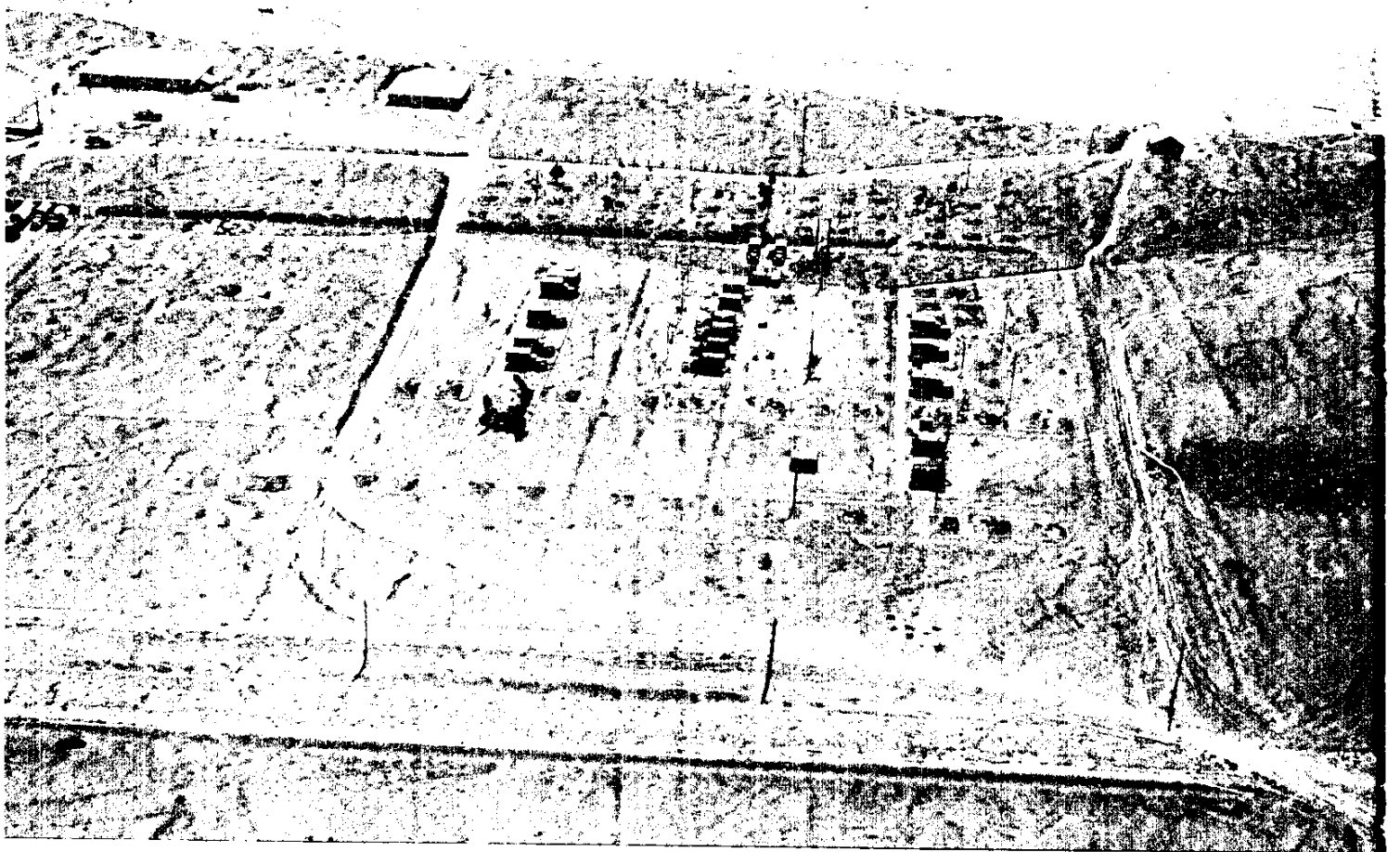
~~TOP SECRET~~

STATE	ARMY	X	NAVY	X	AIR	X	NSA	X	FBI		NIC	X	TIC	2	25X1
														25X1	

(Note: Washington distribution indicated by "X"; Field distribution by "#".)

INFORMATION REPORT INFORMATION REPORT

Sanitized Copy Approved for Release 2010/06/03 :
CIA-RDP80T00246A028200170001-0




Sanitized Copy Approved for Release 2010/06/03 :
CIA-RDP80T00246A028200170001-0

Sanitized Copy Approved for Release 2010/06/03 : CIA-RDP80T00246A028200170001-0


25X1

Early Warning /GCI radar site about seven miles east of Kherson. The site is located at N 46-40, E 32-46 on the north bank of the Dnepr River.

25X1



Sanitized Copy Approved for Release 2010/06/03 :
CIA-RDP80T00246A028200170001-0



Sanitized Copy Approved for Release 2010/06/03 :
CIA-RDP80T00246A028200170001-0



Sanitized Copy Approved for Release 2010/06/03 : CIA-RDP80T00246A028200170001-0

TOP SECRET

25X1



Early warning /GCI radar site about seven miles east of
Kherson. The site is located at N 46-40, E 32-46 on the
north bank of the Dnepr River.



25X1

Sanitized Copy Approved for Release 2010/06/03 : CIA-RDP80T00246A028200170001-0