

**INFORMATION REPORT INFORMATION REPORT**

**CENTRAL INTELLIGENCE AGENCY**

*cep*

This material contains information affecting the National Defense of the United States within the meaning of the Espionage Laws, Title 18, U.S.C. Secs. 793 and 794, the transmission or revelation of which in any manner to an unauthorized person is prohibited by law.

**PROCESSING COPY**

S-E-C-R-E-T

25X1

<b>COUNTRY</b>	East Germany	<b>REPORT</b>	
<b>SUBJECT</b>	New Landing Ground in the Zossen/ Wuensdorf Area	<b>DATE DISTR.</b>	9 JUL 1957 <i>Q</i>
<b>DATE OF INFO.</b>		<b>NO. PAGES</b>	1
<b>PLACE &amp; DATE ACQ.</b>		<b>REQUIREMENT NO.</b>	RD
		<b>REFERENCES</b>	LY/SO 25X1

SOURCE EVALUATIONS ARE DEFINITIVE. APPRAISAL OF CONTENT IS TENTATIVE.

25X1


**PLEASE ROUTE**

1. A new landing ground appears to have been constructed at a point approximately 3 km due east of the Stammlager. The landing ground is on a section of high ground to the east of the Kallinchen-Zehrendorf road.
2. During the last week of May 1957, three helicopters were seen using the landing ground each day.
3. Three aerial masts approximately 15 to 20 meters high were positioned close to a "T"-shaped building on the landing ground. Wires from the masts led into the building.
4. In a section between the "T"-shaped building and the new airfield there were five box-trailers each with a basket-shaped aerial array mounted on the roof.
5. The following Soviet officers were employed in building No. 64:

Lt. Col. Kyruchin  
 Major Petrovovska  
 Major Andreeva

**Description of Attachment:**

A sketch which shows the location of the landing ground, the "T"-shaped building and the box-trailers.



25X1

S-E-C-R-E-T

25X1

STATE	X ARMY	X NAVY	X AIR	X FBI	AEC						
-------	--------	--------	-------	-------	-----	--	--	--	--	--	--

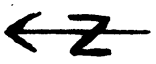
(Note: Washington distribution indicated by "X"; field distribution by "#".)

*8*

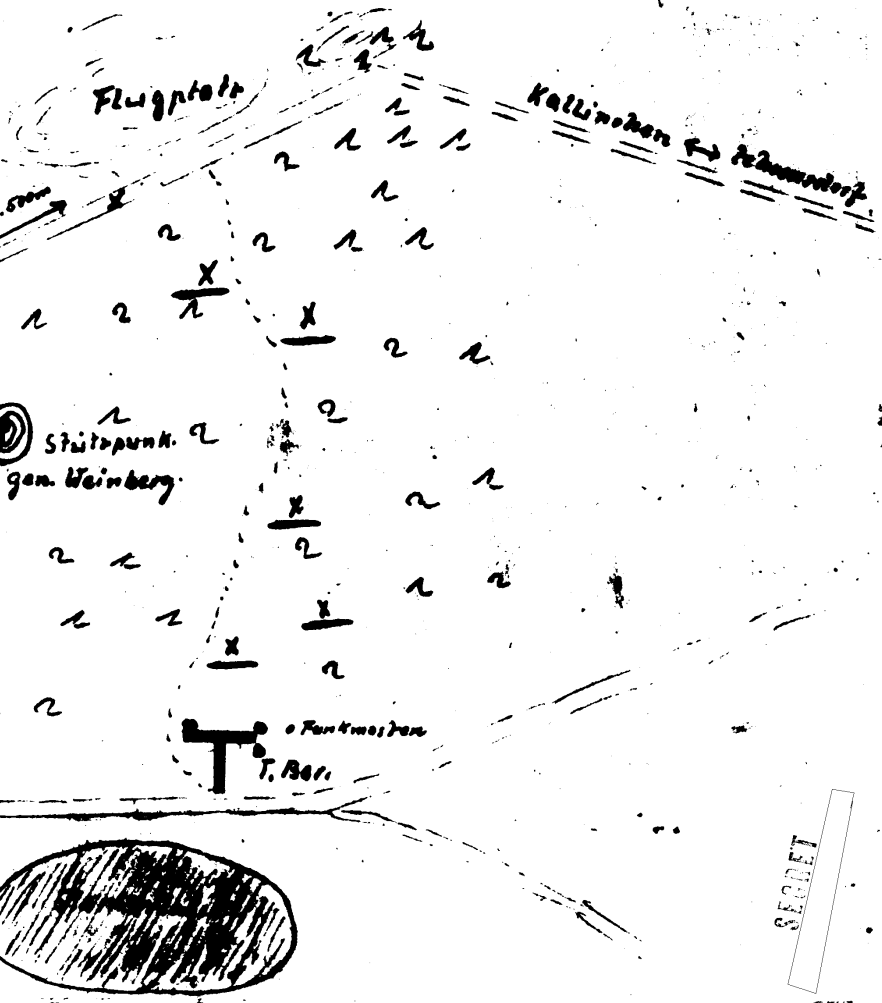
APPENDIX "A"

Flugplatz liegt auf einem Höhen Gelände

- 1. Vom Erkunder pers. erkannte Radarstandpunkte ca. 500m
- 2. Erkunder war bis auf etwa 500m am Flugplatz.



ca. 2km



SECRET

SECRET

25X1

25X1