

PROCESSING COPY

035
CEA

INFORMATION REPORT INFORMATION REPORT

CENTRAL INTELLIGENCE AGENCY

This material contains information affecting the National Defense of the United States within the meaning of the Espionage Laws, Title 18, U.S.C. Secs. 793 and 794, the transmission or revelation of which in any manner to an unauthorized person is prohibited by law.

C-O-N-F-I-D-E-N-T-I-A-L

50X1-HUM

COUNTRY Poland

REPORT

SUBJECT Railroad Bridges in Poland

DATE DISTR.

3 APR 1958

NO. PAGES

1

REFERENCES

RD

DATE OF INFO.

50X1-HUM

PLACE & DATE ACQ.

50X1-HUM

SOURCE EVALUATIONS ARE DEFINITIVE. APPRAISAL OF CONTENT IS TENTATIVE.

1. A report containing information on railroad bridges in Poland

50X1-HUM

C-O-N-F-I-D-E-N-T-I-A-L

STATE	X	ARMY	#X	NAVY	X	AIR	#X	FBI	AEC					
(Note: Washington distribution indicated by "X"; Field distribution by "#".)														

INFORMATION REPORT INFORMATION REPORT

9/16

50X1-HUM

Page Denied

Next 1 Page(s) In Document Denied

CONFIDENTIAL

-2-

50X1-HUM

RAILROAD BRIDGES IN POLAND

Introduction

The following is a list of localities referred to in this report, with coordinates:

BRZEG DOLNY (DYHERNFURTH)	(N51-16, E16-43) (UTM XS-208C)
DRAWSKI MLYN	(N52-52, E16-06) (UTM WU-7357)
KRZYZ (KREUZ)	(N52-53, E16-01) (UTM WU-6859)
MACHNOW (MACHENAU)	(N51-36, E15-21) (UTM WT-2316)
SCINAWA (STEINAU)	(N51-25, E16-25) (UTM WS-9997)
SZPROTAWA (SPROTTAU)	(N51-34, E15-32) (UTM WT-3713)
WOLOW (WOHLAU)	(N51-20, E16-39) (UTM XS-1488)
WRONKI	(N52-43, E16-24) (UTM WU-9340)
ZAGAN (SAGAN)	(N51-37, E15-19) (UTM WT-2218)

1. Railroad FORST to BRESLAU

a. Bober River Bridge

This filled spandrel, concrete arch, two-track railroad bridge across the Bober River was located about one kilometer southwest of MACHNOW (MACHENAU) at coordinates: WT 248157 (See Annex A). This bridge was about 30 m long and had six spans. [redacted] the capacity of this bridge at about 250 tons. [redacted] the water gap at about 20 m and the clearance under the bridge at 12 m.

50X1-HUM

[redacted] the Bober River was not navigable. [redacted] this bridge in 1949 two of its six spans which had been destroyed during WW II were in the final stages of repair. The new spans were of the same type and construction as the pre-World War II spans. [redacted] the program of rebuilding bridges in the western part of Poland had been completed in 1951; he assumed that this bridge was included in this program.

50X1-HUM

50X1-HUM

50X1-HUM

b. Oder River Bridge at SCINAWA

This steel arch, trough type bridge across the Oder River was located on the eastern outskirts of SCINAWA (STEINAU) at coordinates: XS 008962. (See Item 1, Annex B.) This bridge was about 120 m long and had six spans, lengths unknown. The bridge capacity was unknown. The river was navigable.

CONFIDENTIAL

50X1-HUM

CONFIDENTIAL

-3-

[redacted] the water gap at about 80 m and the clearance under the bridge at 10 m.

50X1-HUM

[redacted] this bridge in 1949 and at that time observed that four spans which had been destroyed during WW II were about 75 percent repaired or replaced with the same type of construction and materials as the two intact pre-war spans. [redacted] the passenger train proceeded at about five kilometers per hour. [redacted] old crib-type piers, constructed previously as temporary supports, were standing together with newly constructed concrete piers. [redacted] the bridge could accommodate two railroad tracks, but that only one was operative in 1949.

50X1-HUM

50X1-HUM

50X1-HUM

c. Oder River Bridge Near BRZEG DOLNY

This steel bowstring truss bridge across the Oder River had two railroad tracks and was located about one kilometer east of BRZEG DOLNY (DYHERN-FURTH) at coordinates: XS 221801. (See Item 2, Annex B.) This bridge was about 100 m long and had five spans of unknown lengths. Its capacity was unknown.

The water gap was about 65 m and the clearance under the bridge was eight to 10 m. Two of the spans were over the water and formed two channels for barge traffic, each channel 10 to 12 m wide. [redacted] 500-ton barges passing through these channels. In 1949, this bridge was undergoing repairs. [redacted] in 1953, the reconstruction had been completed.

50X1-HUM

50X1-HUM

2. Railroad STETTIN to POZNAN

a. Railroad Bridge Across the West Oder River in STETTIN

This filled concrete arch, two-track, railroad bridge was located about 800 m northeast of the main railroad station at STETTIN at coordinates: VV 70541926 (see Annex C). This bridge was approximately 140 to 150 m long and had seven spans of unknown lengths, two of which formed an underpass for an unidentified street and two streetcar tracks. The capacity of this bridge was unknown. The water gap was about 80 m wide. The clearance under the bridge was estimated to be five to six meters, while the clearance of the street underpass in the western section of the bridge (see Items 1 and 2, Annex C) was four or five meters. [redacted] the streetcars which went from the railroad station to the downtown section of STETTIN, passing under this bridge. [redacted] in 1957 the two over-the-water spans were still supported by crib piers made of logs.

50X1-HUM

50X1-HUM

b. Railroad Bridge Across the Notec (Netze) River

50X1-HUM

This steel bowstring truss bridge had two railroad tracks. It was located about 1½ km northwest of the railroad station in DRAWSKI MLYN and spanned the Notec (Netze) River at coordinates: WU 726586 (See Annex D). This bridge was about 100 m long and had five spans of unknown lengths. [redacted] the capacity of this bridge at about 250 tons (based on the fact that there were two tracks which served regular passenger and freight trains). The water gap was about 60 m in the main river channel. [redacted] the clearance under the bridge was about four meters. Two additional old river beds, with a total water gap of about 25 m, were seen at this bridge site. These beds had been formed by the overflow from the main stream during winter and rainy seasons. The river did not appear to be navigable, at least during crossings by rail (six or seven times between 1956 and 1957).

50X1-HUM

50X1-HUM

50X1-HUM

CONFIDENTIAL

CONFIDENTIAL

-4-

50X1-HUM

c. Railroad Bridge Across the Warta River

This steel bowstring, truss-type bridge had two railroad tracks and was located about one kilometer west of the railroad station in WRONKI. It spanned the Warta River at coordinates: WU 924409 (see Annex E). The bridge was about 80 m long and had three or four spans of unknown lengths. The capacity of the bridge was unknown. The water gap was about 60 m wide. Clearance under the bridge was about six meters. The Warta River was not navigable.

traveled over this bridge by rail six or seven times in 1956 and 1957.

d. Railroad Bridge Over Ulica Poznanska in POZNAN

This concrete deck bridge had four railroad tracks and was an overpass over Ulica Poznanska, near the corner Ulica Niska in POZNAN, at coordinates: XU 30340894 (See Annex F). The bridge was about 12 m long and 20 m wide. estimated its capacity to be at least 250 tons because of its four tracks and its location in the center of the city. estimated clearance under the bridge to be four or five meters.

50X1-HUM

CONFIDENTIAL

50X1-HUM

CONFIDENTIAL
-5-



50X1-HUM

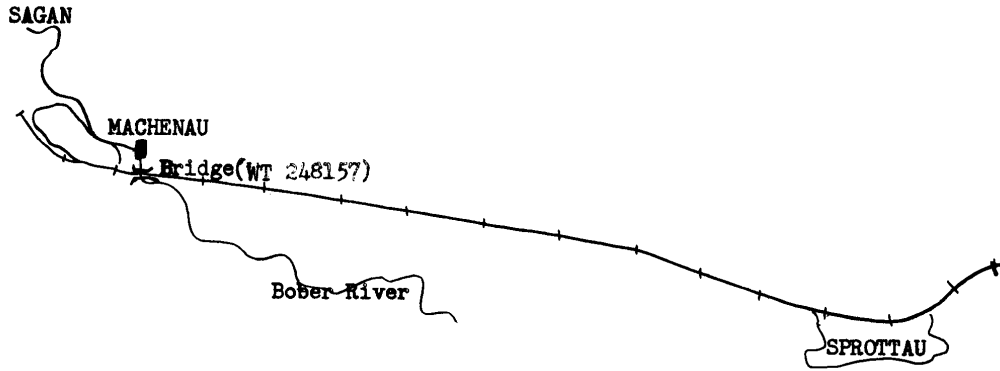
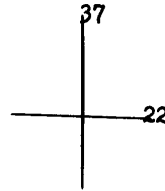
Annex A



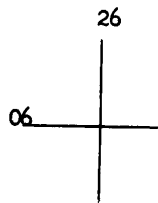

PINPOINT LOCATION OF THE BOBER RIVER RAILROAD BRIDGE

Map Ref: Poland (Germany) 1 : 100,000

50X1-HUM



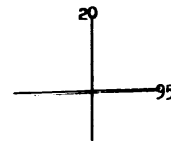
50X1-HUM



CONFIDENTIAL



PINPOINT LOCATION OF TWO ODER RIVER RAILROAD BRIDGES




50X1-HUM

Map Ref: Poland (Germany) 1:100,000

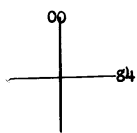


50X1-HUM

- Legend: 1. Oder River Railroad Bridge (XS 008962)
- 2. Oder River Railroad Bridge (XS 221801)



50X1-HUM



CONFIDENTIAL

Annex B

CONFIDENTIAL

50X1-HUM

CONFIDENTIAL

-7-



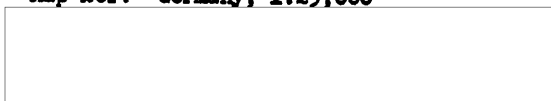
Annex C

50X1-HUM

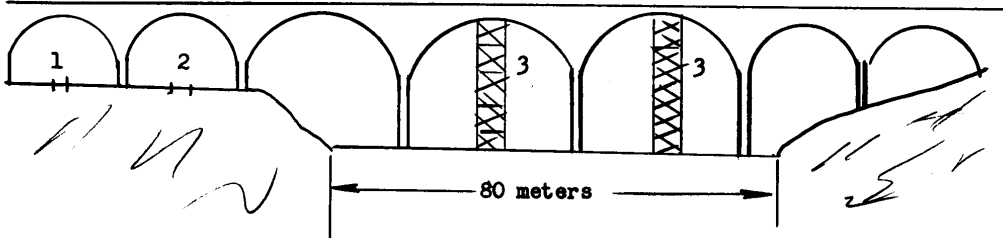
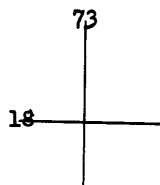
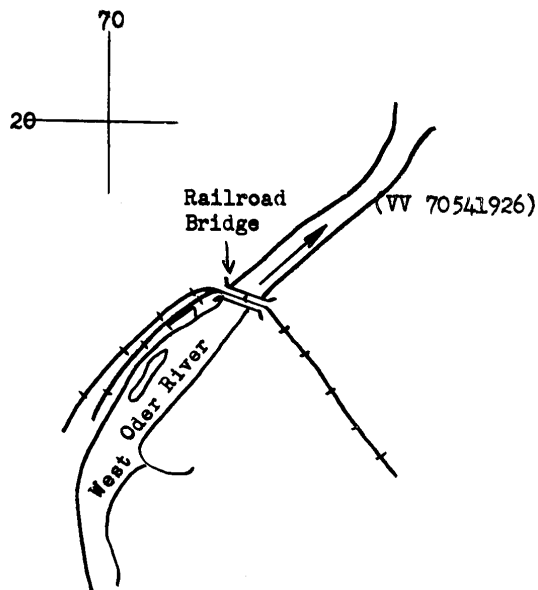


PINPOINT LOCATION AND MEMORY SKETCH OF THE WEST ODER RAILROAD BRIDGE IN STETTIN

Map Ref: Germany, 1:25,000




50X1-HUM



Legend: 1 and 2. Underpass for unidentified street with two streetcar track lines

3. Crib piers constructed of logs

50X1-HUM



CONFIDENTIAL

50X1-HUM

CONFIDENTIAL

-8-



Annex D

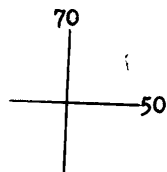
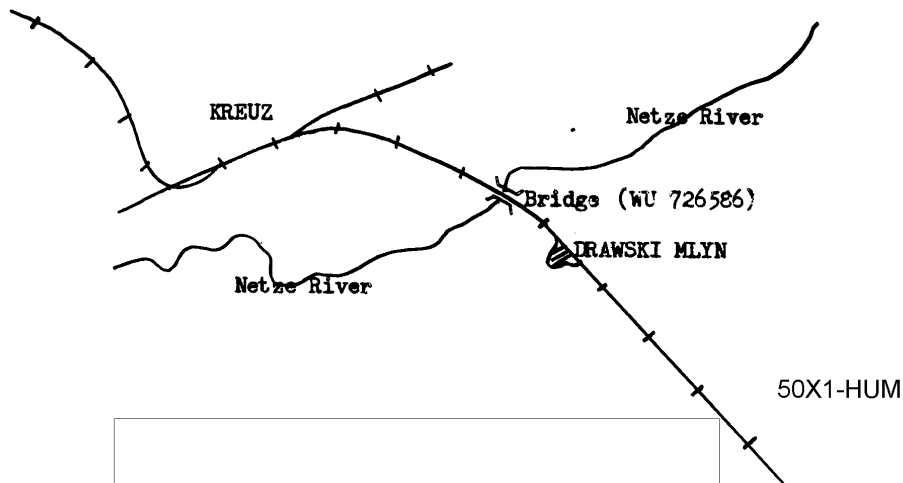
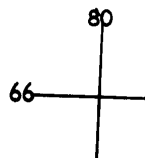
50X1-HUM



PINPOINT LOCATION OF THE NETZE RIVER BRIDGE IN POLAND

Map Ref: Poland (Germany) 1:100,000

50X1-HUM



CONFIDENTIAL

50X1-HUM

CONFIDENTIAL

-9-



Annex E

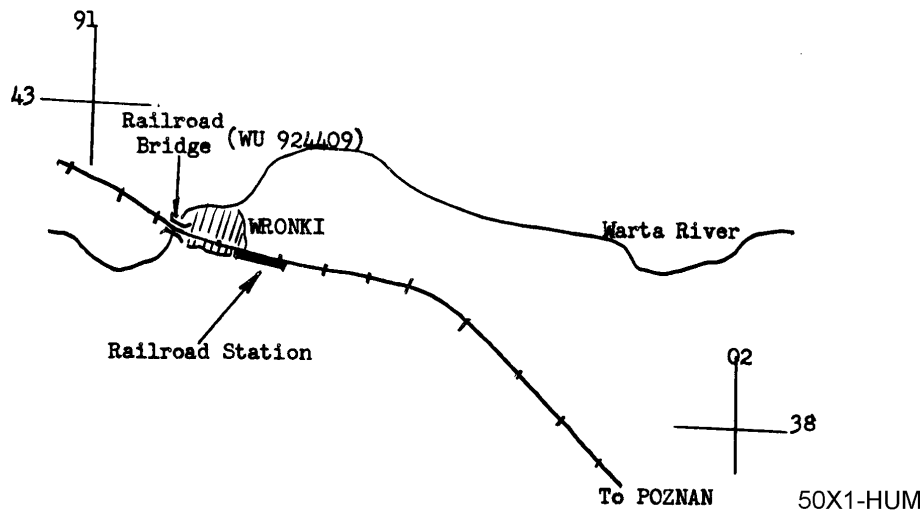
50X1-HUM



**PINPOINT LOCATION OF RAILROAD BRIDGES ON THE RAILROAD LINE
STETTIN - POZNAN**

50X1-HUM

Map Ref: Poland, 1:100,000



CONFIDENTIAL

CONFIDENTIAL

-10-

50X1-HUM



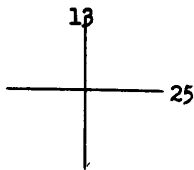
Annex F

50X1-HUM

PINPOINT LOCATION OF A RAILROAD BRIDGE ON THE RAILROAD LINE
STETTIN - POZNAN

Map Ref: Poland, 1:100,000

50X1-HUM

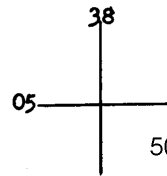


To WRONKI


Railroad Bridge (XU 30340894)

POZNAN

Marta River



50X1-HUM



CONFIDENTIAL