

INFORMATION REPORT INFORMATION REPORT

CENTRAL INTELLIGENCE AGENCY

This material contains information affecting the National Defense of the United States within the meaning of the Espionage Laws, Title 18, U.S.C. Secs. 793 and 794, the transmission or revelation of which in any manner to an unauthorized person is prohibited by law.

C-O-N-F-I-D-E-N-T-I-A-L

50X1-HUM

COUNTRY USSR (Azerbaydzhanskaya SSR)

REPORT

SUBJECT Miscellaneous Reports on Baku and Kirovabad TE

DATE DISTR. 10 February 1960

NO. PAGES 1

ENCLOSURE ATTACHED

REFERENCES RD

Reel #

877

50X1-HUM

50X1-HUM

DATE OF INFO. LACE & DATE ACQ

SOURCE EVALUATIONS ARE DEFINITIVE. APPRAISAL OF CONTENT IS TENTATIVE

Attachment 1. Cotton-Seed Oil Combine in Kirovabad. This five-page report consists of one page of information on the activities of the Combine, an overlay to a map of Kirovabad showing the location of the Combine and a few other installations in the town, and a sketch of the layout of the Combine with a legend identifying 31 points.

Attachment 2. City of Baku. This eight-page report (not including maps) consists of a two-page list of corrections to street names and installation locations in Baku, and photo negatives of a map of the "Staryy Gorod" section of Baku with a comprehensive six-page index. The index includes house numbering and description of individual buildings for a number of streets.

50X1-HUM

LY/CIRL

C-O-N-F-I-D-E-N-T-I-A-L

50X1-HUM

STATE	X	ARMY	X	NAVY	X	AIR	X	NSA	X	FBI		NIC	X		
(Note: Washington distribution indicated by "X"; Field distribution by "#".)															

City of Baku, Azerb. SSR

Map used for this report (except for the section of "Staryy Gorod") was: "Map III - City Brief - Baku (October 1953)". This map was enlarged four times for the sketching in of the streets of "Staryy Gorod".)

I. List of re-named Streets

Old Name	New Name
1. Bol'shaya Chemberekenskaya Street	Lermontova Street
2. Bondarnaya Street	Dmitrova Street
3. Krasnaya Street	Bunyad Sardarova Street
4. Krasnopressnenskaya Street	Nizami Street
5. Narimanova Street	Chkalova Street
6. Narodov Vostoka, Street of	Pushkin Street
7. Pochtovaya Street	Tolstogo Street
8. Sad Molodezhi	"Parapet"
9. Svoboda, Street of	Kadzhibekov Street
10. 9th January, Street of	Khagani Street
11. Surakhanskaya Street	Pervomayskaya Street
12. Zinov'yeva Street	Lermontova Street

II. Mispelled names of Streets

1. Sevina Street	correct spelling:	Zevina Street
2. Poluchina Street	" "	Polukhina Street
3. Sinov'yeva Street	" "	Zinov'yeva Street



III. Re-named Streets

Old Name	New Names not available
1. Aziatskaya Street	
2. Kamenskaya Street	
3. Karantinnaya Street	
4. Tatarskaya Street	


IV. Map Discrepancies



- No. 11 - "Dinamo" Stadium, and No. 12 - House of Government of Azerb. SSR are located in the same city block, indicated on the map by number 11.
- No. 28 - Hotel "Inturist", appears twice. The correct location of this hotel is the place indicated by No. 28 closest to the bottom of the page.

*ull*



3. No. 42 - Hospital "Azizbekov" is located on the corner of Bassina Street and Tatarskaya Street (Note: Tatarskaya Street was re-named, however, new name is not available).
4. No. 43 - Polytechnical Institute should be one block north on Pushkin Street. (NOTE: Pushkin Street is former Street of Narodov Vostoka.)




  
50X1-HUM

Index to Grounds of Cotton-Seed Oil Combine in Kirovabad



50X1-HUM

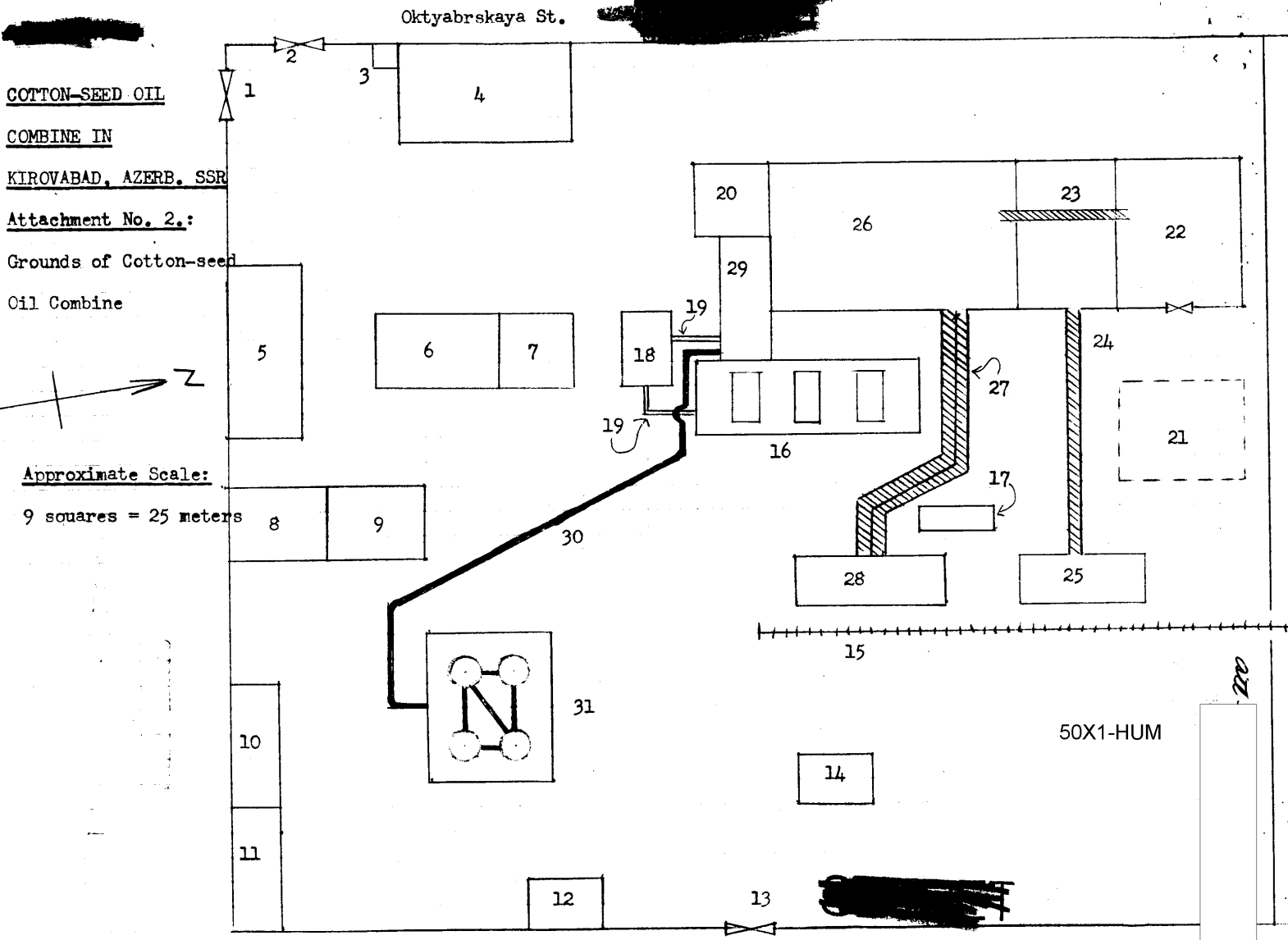
1. Main Entrance.
2. Truck Entrance.
3. Guard House.
4. Office Building. On the first floor are located the laboratory and the finance office. On the second floor are the offices of the director, chief engineer, personnel office, and labor union office.
5. Meeting Hall - Party Assembly Hall.
6. Machine Shop 
7. Blacksmith Shop.
8. Mess Hall
9. Warehouse.
10. Office of Oil Production Controller.
11. Wooden-Box Making Shop.
12. Weighing Station.
13. Gate.
14. Truck Parking Area.
15. Railroad Siding and Loading Platform.
16. Electric Power Station (three steam turbines).
17. Machine Shop - Office of Duty Mechanic.
18. Boiler Room.
19. Steam Pipe Lines (above the ground construction).
20. Soap Producing Shop.

50X1-HUM

Following are Production Facilities of Cotton-Seed Oil Plant:

21. Storage of Cotton Seeds.
22. Cotton Seed Ginning Shop (separation of kernel from shell).

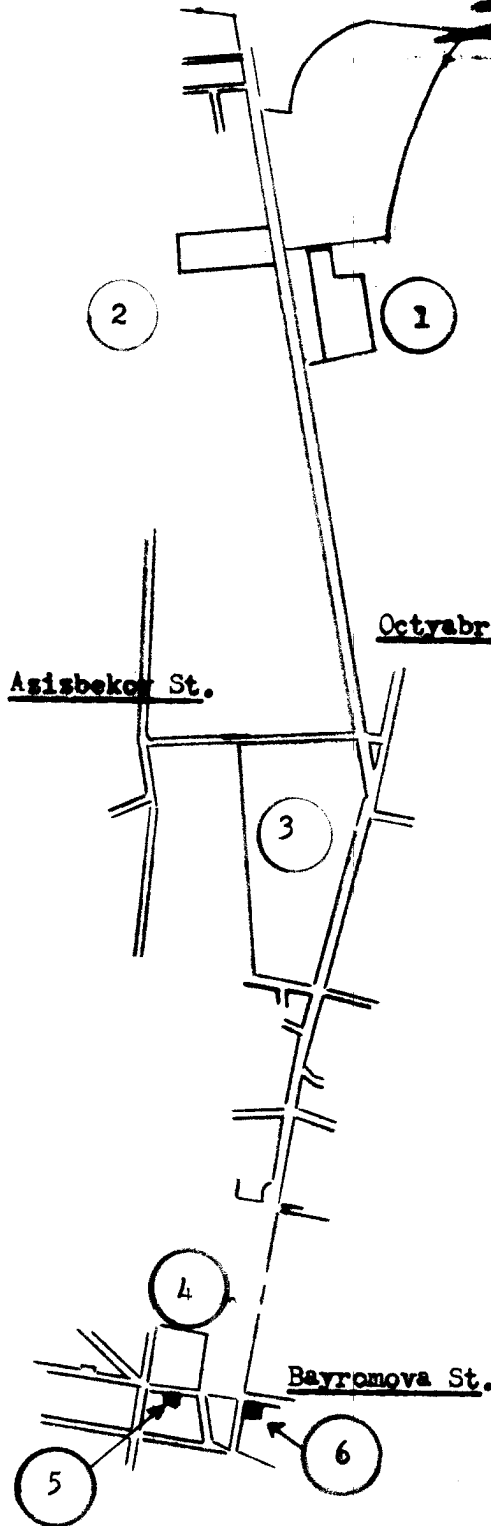
23. Conveyor for transporting kernels for further processing. 50X1-HUM
24. Conveyor for transporting empty shells.
25. Empty shells storage and loading area.
26. Oil extracting presses (total of 15 machines).
27. Narrow gauge railroad line - for hand cars carrying oil cakes to storage and loading area.
28. Storage and loading area for oil cakes.
29. Oil Purification shop.
30. Oil Pipe Line (above the ground construction).
31. Cotton-Seed Oil Storage Tanks.



*etc*Cotton-Seed Oil Combine in Kirovabad, Azerb. SSR

1. Cotton-Seed Oil Combine in Kirovabad is located on Oktyabrskaya Street, just across from the Street Car Depot, and occupies an area of about 130 x 100 meters. Director of the Combine was (fnu) GADZHIYEV. (No other names available.) Facilities include the office building, storage areas for cotton seeds, and oil cakes, oil producing plant, soap manufacturing shop, shop making wooden boxes, electric power plant (three steam turbines), boiler room, four oil storage tanks, and railroad platform.
2. Cotton seeds are brought to the Combine by trucks from the Cotton Combine adjacent to the premises described herein, and are stored in the open. From here, seeds are taken to be cleaned and later pressed to extract the oil. There are three ginning machines which clean the seeds, and 15 presses, i.e., oil extracting machines. After purification process, oil is pumped into the storage tanks. Cotton-seed oil of two different qualities which is produced here is carried to an unknown destination by tank-trucks. (No other information available on quantity of production.)
3. The Combine employs about 800 people in three shifts. Women make up about one-third of the working force and are employed mostly in the oil extracting shop. Machine shop and maintenance department employs about 20 people and operates in one shift. 50X1-HUM  
 Soap-making shop and shop making wooden-boxes operate in three shifts. (No other information available on shops mentioned above.) 50X1-HUM
4. Security of the premises was maintained by the civilian guards. Entrance passes (without the bearers' pictures) were presented when entering or leaving the Combine. Also, employees were searched before leaving the premises.
5. Attachments: (1) Overlay to map of Kirovabad of the Georgetown University Research Project.  
 (2) Grounds of Cotton-Seed Oil Combine.

50X1-HUM



COTTON-SEED OIL COMBINE  
AND  
PEDOGOGICAL INSTITUTE  
IN  
KIROVABAD,  
AZERB. SSR.

Overlay to "USSR - KIROVABAD (c)"  
Georgetown University Research  
Project.  
Scale: 7 cm = 1 km

Octyabrskaya St

Asisbekov St.

3

Info: 1951)

- 1. Cotton-seed Oil Combine
- 2. Streetcar Depot
- 3. Ordzhonikidze Textile Combine
- 4. New Construction
- 5. Mosque Shakh Apaz
- 6. Pedogogical Institute

Bayromova St.





City of Baku - "Starvy Gorod"

- Index: I. List of Streets  
 II. Official Installations (marked on the map)  
 III. Commercial Enterprises

50X1-HUM

I. Streets

- |                                       |   |
|---------------------------------------|---|
| a. Asafa Zaynale                      | aj. Voyennaya                             |
| b. Bashennaya                         | ak. Zamkovaya                             |
| c. Bashenny Pereulok                  | al. Zamkovyy Pereulok                     |
| d. Bazarnaya                          | am. 3rd Pereulok Bol'shaya<br>Krepostnaya |
| e. Bol'shaya Krepostnaya              | an. 4th Pereulok Bol'shaya<br>Krepostnaya |
| f. Bol'shaya Krepostnaya, Tupik No. 1 | ao. 6th Pereulok Bol'shaya<br>Krepostnaya |
| g. Bunyad Sardarova                   | ap. 7th Pereulok Bol'shaya<br>Krepostnaya |
| h. Buynakskaya                        | aq. 9th Pereulok Bol'shaya<br>Krepostnaya |
| i. Chkalova                           | ar. 1st Pereulok Magomayeva               |
| j. Doktorskiy Pereulok                | as. 1st Zamkovaya St.                     |
| k. Dukhovskoy Pereulok                | at. 2nd Tverskaya St.                     |
| l. Ferdousi                           |   |
| m. Fioletova                          |   |
| n. Gasb (sic)                         |   |
| o. Hertsena                           |   |
| p. Kommunisticheskaya                 |   |
| q. Lermontova                         |   |
| r. Magomayeva                         |   |
| s. Malo Krepostnaya                   |   |
| t. Malygina                           |   |
| u. Mamedyarova                        |   |
| v. Men'zhinskogo                      |   |
| w. Mirza Shafi                        |   |
| x. Mukhtadyr Ploshchad                |   |
| y. Musafi                             |   |
| z. Myasnikova                         |   |
| aa. Nekrasova                         |   |
| ab. Parkovaya                         |   |
| ac. Pestelya                          |   |
| ad. Prospect Stalina                  |   |
| ae. Sabirova                          |   |
| af. Saraynaya                         |   |
| ag. Shaumyana                         |   |
| ah. Tverskaya                         |   |
| ai. Verkhne Nagornaya                 |   |

~~SECRET~~

II. Official Installations (Installations are marked on the map)

50X1-HUM

1. Academy of Science of Azerb. SSR C-4
2. Advertising Shop (Printing and Reproduction) G-2
3. Agriculture, Office of the Department of, F-5
4. Armed Forces, Ministry of, E-2
5. Art Museum (Chkalova St. No. 9) H-3
6. Art and Painting Workshop (city) G-5
7. Art Studio (city) F-5
8. Azerb. Petroleum Trust I-5
9. Azerb. State Philharmony (Kommunisticheskaya St. No. 2) G-3
10. "Azerb. Youth" newspaper Publishing House E-2
11. Bank for Savings E-5; D-7
12. Central Committee (first floor in hotel reserved) G-2
13. City Council D-3
14. City Transportation Office H-4
15. CP - Central Committee G-1
16. CP - City Committee H-3
17. Council of Ministers of Azerb. SSR G-1
18. "Dom Pechati" (Publishing House) A-5
19. Dormitory (Old Church Building) E-4
20. Food Industry, Office of C-6
21. Garrison Headquarters C-6
22. Gas Company, City Office of F-6
23. Guard House C-6
24. Hospital, Navy D-8
25. Hospital No. 1, City B-4
26. Hotel (first floor reserved for the Central Committee) G-2
27. Housing Office (Zhilpravleniye) F-6
28. Housing Office of Nizaminskiy Rayon B-7
29. Iranian Legation (former) E-2
30. Institute of Law B-7
31. Institute of Marxism and Leninism C-6
32. Judicial Consultation Office C-3
33. Kindergarten D-7; I-5
34. "Kipri" Magazine Publishing House
35. Library B-4; C-6
36. Library of Mirza-Fatali Akhundov C-4
37. Library (also probably Lenin Museum) F-6
38. Legal Advisor, Office of F-5
39. Maiden Tower E-6
40. Medical Building G-8
41. Medical Center H-5
42. Medical Consultation for Women G-5

43. Medical Technicum G-1  
 44. Military Apartment Building E-5  
 45. Militia, 2nd Precinct Representative of , D-5; E-1; F-5; F-6; I-6  
 46. "Monolit" Building B-4  
 47. Museum "Nizami", (Kommunisticheskaya Street 33) B-6  
 48. Monument and Nizami Square B-5  
 49. Nursery No. 47 I-4  
 50. Party School (Lermontova Street 74) E-1  
 51. Party School Dormitory F-1  
 52. People's Bank F-5  
 53. Philharmony, Azerb. State G-3  
 54. Polyclinics, 2nd of the City of Baku D-1  
 55. Post Office D-1  
 56. Post Office No. 4 E-7  
 57. Precinct Engineer E-4; E-5  
 58. Presidium of Supreme Council of Azerb. SSR C-4  
 59. Publishing House A-5  
 60. Publishing Office "Kapri" magazine and "Azerb. Youth" newspaper E-2  
 61. Red Cross of Azerb. SSR F-6  
 62. School, Navy C-7  
 63. School, Russian and Azerb. E-2  
 64. School, Secondary B-3  
 65. Subway Station (under construction in 1958) E-3  
 66. Taxi Station C-6  
 67. Telephone and Telegraph Office E-2  
 68. Trade Union Committee, Office of B-6  
 69. Trust: Cafeteria and Restaurant C-6  
 70. Trust: Sewing and Tailor Workshops C-6  
 71. Upravdom Office No. (?) D-1  
 72. " " No. 36 E-5  
 73. " " No. 212; 234 D-7  
 74. " " No. 214; 215; 219 C-3  
 75. " " No. 228 G-5  
 76. " " No. 236; 237; 244 F-5  
 77. " " No. 240; 241 F-4  
 78. " " No. 246 D-4  
 79. " " No. 250 C-5  
 80. " " No. 252 C-5  
 81. " " No. 259 E-1  
 82. " " No. 264 H-4  
 83. University D-3

III. Commercial Enterprises

50X1-HUM

1. Bakery Shops: B-4; F-5; E-5; C-7
2. Barber Shops: B-6; B-7; C-3; C-5; E-1; F-5; F-6
3. Book Stores: B-6; C-3
4. Butcher Shop: F-5
5. Carpenter's Shop: E-5
6. Construction Materials Shop: C-6
7. Coffee Shop and Cafeteria: B-7; C-6; C-7; D-2; D-3
8. Department Stores: B-4; C-7
9. Fruit Jam Producing Shop: C-5
10. Fruit Stands: B-7; C-4; C-7; D-7
11. Grocery Stores: B-6; C-3; C-5; C-6; C-7; F-1; F-5; F-6; F-7  
H-2; I-5
12. Iron Bed Making Shop: F-6
13. Jewelry Store: B-6; D-6
14. Kerosene Shop: C-3
15. Movie Theater: C-7
16. Pharmacy: B-6; G-6
17. Photo Shop: B-4; B-6
18. Public Bath Houses: E-7; F-3
19. Radio Shops: F-6; F-7
20. Repair Shop, Construction Machinery: G-4
21. Sewing Workshop: B-4; C-6; D-6; E-7; F-5
22. Shoe Repair Shop: E-2; E-5; F-6
23. Soft Drink Stands: C-7; F-6; H-5
24. Sport Goods Store: B-6
25. Stationary and Office Supplies Stores: B-6; C-3; F-6
26. Store (cosmetics, soap): E-1
27. Tobacco and Tea Store: C-7
28. Tailor Workshop: F-7
29. Vegetable Stand: C-4

<u>Street Map Reference</u>	<u>House Number</u>	<u>Government or Private (G) or (P)</u>	<u>Number of Floors</u>	<u>Number of Apartments</u>	<u>Total 50X1-HUM Number Residents</u>
Bol'shaya Krepostnaya Street  (Map Reference: A)	19	G	2	14	50
	21	G	3	13	46
	23	G	2	10	25
	25	G	2	7	21
	27	G	3	10	22
	29	G	2	16	52
	31	G	2	7	20
	33	P	2	6	20
	37	P	2	14	43
	39	P	3	13	40
	41	P	2	2	8
43	P	2	2	5	
Bol'shaya Krepostnaya Tupik No. 1 (Map Reference: B)	2	P	2	10	35
	3	P	2	8	22
Pestelya Street  (Map Reference: C)	21	P	2	4	15
	23	G	2	4	7
	25	P	1	2	5
	27	G	2	4	20
	29	G	2	9	22
	31	G	3	16	59
Sabiroya Street  (Map Reference: D)	4	P	2	4	18
	6	P	2	6	19
	8	G	3	10	27
	10	G	2	8	24
Tverskaya Street  (Map Reference: E)	52	G	3	16	50
	54	G	4	16	60
	56	P	2	2	5
	58	P	2	5	16
	60	P	2	3	11
	62	G	2	5	12
	64	G	1	2	14
	68	G	1	2	5
	70	G	3	4	18
	72	G	2	5	18

<u>Street Map Reference</u>	<u>House Number</u>	<u>Government or Private (G) or (P)</u>	<u>Number of Floors</u>	<u>Number of Apartments</u>	<u>Total Number Residents</u>	50X1-HUM
Tverskaya Street (Map Reference: F)	71	G	2	1	41	
	73	P	1	1	6	
	75	P	2	3	13	
	77	P	2	6	11	
Voyennaya Street (Map Reference: G)	1	G	3	10	48	
	3	G	1	2	8	
	5	G	3	10	38	
	7	P	1	1	5	
	9	P	2	4	14	
	11	G	2	4	13	
Voyennaya Street (Map Reference: H)	6	G	1	3	10	
	10	G	2	6	19	
3rd Pereulok Bol'shaya Krepostnaya Street (Map Reference: I)	3	G	3	20	56	
	5	G	2	4	12	
	7	P	1	2	6	
	11	G	2	5	9	
3rd Pereulok Bol'shaya Krepostnaya Street (Map Reference: J)	4	G	1	1	2	
	6	G	1	2	9	
	10	P	1	1	4	
7th Pereulok Bol'shaya Krepostnaya Street (Map Reference: K)	3	G	2	5	16	
	5	G	2	6	16	
	7	G	1	2	9	
	9	P	1	1	5	
	11	P	1	2	7	

Sanitized Copy Approved for Release 2010/08/11 : CIA-RDP80T00246A052700170001-8

**Page Denied**

50X1-HUM

Sanitized Copy Approved for Release 2010/08/11 : CIA-RDP80T00246A052700170001-8

