


~~CONFIDENTIAL~~

*Our file*

25X1A2g



~~SECRET CONTROL~~

U.S. OFFICIALS ONLY

**CENTRAL INTELLIGENCE GROUP**  
INTELLIGENCE REPORT

COUNTRY China

DATE:

SUBJECT Nationalist and Communist Order of Battle:  
North China, Manchuria

INFO. As Stated

DIST. 28 February 1947

25X1A6a


PAGES 1

ORIGIN

SUPPLEMENT


25X1X6

ATTACHMENT 1 photograph



The attachment, a photograph of AMS 5301, shows dispositions of Chinese Nationalist and Communist units from 112° to 132° E, 36.5° to 49.5° N, as of 28 January 1947.

25X1X6



(Copies of the attachment may be obtained on request.)

Document No. 009

NO CHANGE in Class.

DECLASSIFIED

Class. CHANGED TO: TS S (C)

DDA Memo, 4 Apr 77

Auth: DDA REG. 77/1763

Date: 27 March 1978 By: 027

25X1A2g

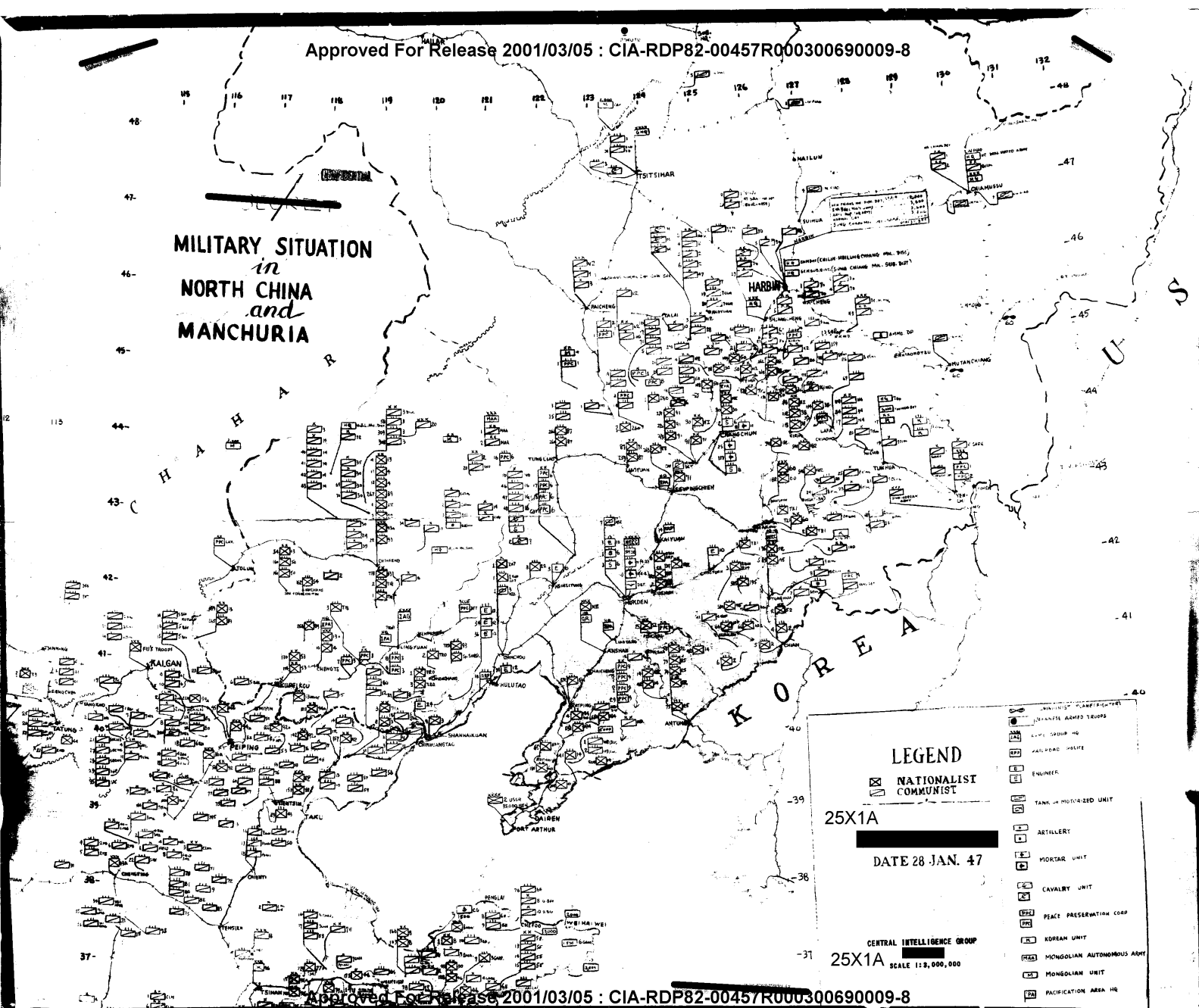
25X1A9a

CLASSIFICATION				<del>SECRET</del>				<del>CONTROL U.S. OFFICIALS ONLY</del>					
ADSO	<input checked="" type="checkbox"/>	A DEP.	<input checked="" type="checkbox"/>	FBY	SPDF	VTO	S	<input checked="" type="checkbox"/>					
DADSO		FBK		FBV	SPDS	B DEP.							
EXEC.		FBL		FBX	SPDT	CFCB							
CONTROL		FBM		FBZ	3 S	3 S							
PLANS	<input checked="" type="checkbox"/>	FBP		BPDA	TRB								

~~CONFIDENTIAL~~

25X1A9a

# MILITARY SITUATION in NORTH CHINA and MANCHURIA



**LEGEND**

25X1A  
DATE 28 JAN. 47

CENTRAL INTELLIGENCE GROUP  
25X1A SCALE 1:2,000,000

- MINISTRY PLANNING UNIT
- CHINESE ARMED TRUOPS
- ARMY CORPS HQ
- RAILROAD BRIDGE
- ENGINEER
- TANK-MOTORIZED UNIT
- ARTILLERY
- PIEKAR UNIT
- CAVALRY UNIT
- PEACE PRESERVATION CORP
- KOREAN UNIT
- MONGOLIAN AUTONOMOUS ARMY
- MONGOLIAN UNIT
- PACIFICATION AREA HQ