


SECRET

NATIONAL PHOTOGRAPHIC
INTERPRETATION CENTER


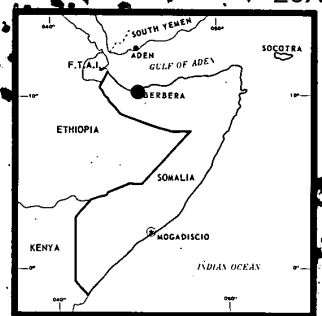


BERBERA AIRFIELD NEW
BERBERA, SOMALIA
10-24N 044-56E

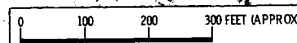


MISSION SENIOR LOOK (SZ) 000, 19 APRIL 1975

25X1



N-8476 NPIC (4/75)



SECRET

25X1

SECRET

25X1

(c) NATIONAL PHOTOGRAPHIC INTERPRETATION CENTER

Attachment to N- 8476/75
24 April 1975
Page 1 of 1

Copy _____

BERBERA AIRFIELD NEW
BERBERA, SOMALIA

1. SIGNIFICANCE: Identification of an airfield under construction near Berbera, Somalia.

2. REMARKS: On 19 April 1975, an airfield was observed under construction 4 nautical miles (nm) southwest of Berbera Port Facilities [redacted] and 2 nm southwest of the Berbera Missile Handling and Storage Facility [redacted]

25X1

25X1

The construction consists of one northeast/southwest runway with initial surfacing in progress and a parallel taxiway or runway (not on graphic). The distance from the point at which surfacing has begun to the end of the cleared area is approximately 13,450 feet. The width of the area being surfaced is 170 feet but a wider portion at the end of the runway measures 470 feet. This airfield is connected by vehicle tracks to a quarry about 1 nm to the southeast (see inset).

3. [redacted]

25X1

[redacted] Coordinates 10-24-00N 044-56-00E

25X1

Comments and queries regarding this report are welcome. They may be directed to [redacted] of NPIC/IEG/SGD/SHNB, on Code 143, [redacted] or gray [redacted]

25X1

25X1

These notes have been prepared for briefing purposes only and should not be used for detailed analytical work. Their use should be restricted to the particular briefing board(s) they were prepared for and must be considered valid only for the reporting period as indicated by the date of issue.



SECRET

WARNING NOTICE
Sensitive Intelligence Sources
and Methods Involved.

25X1

25X1