

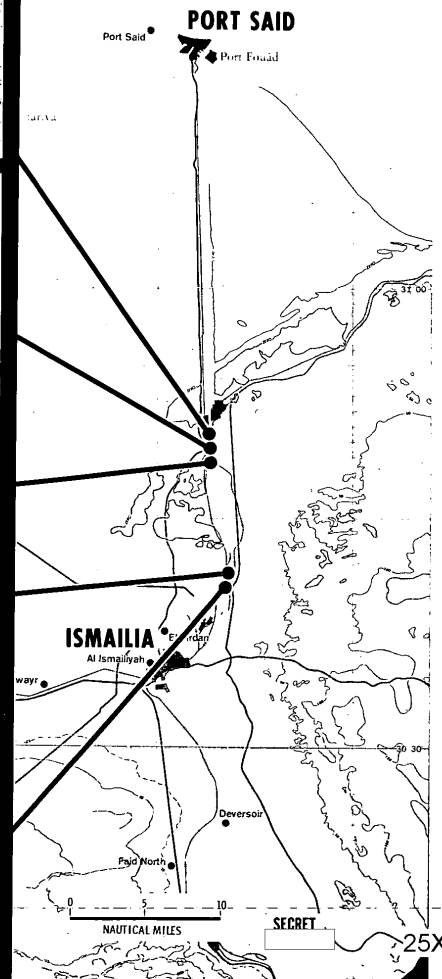
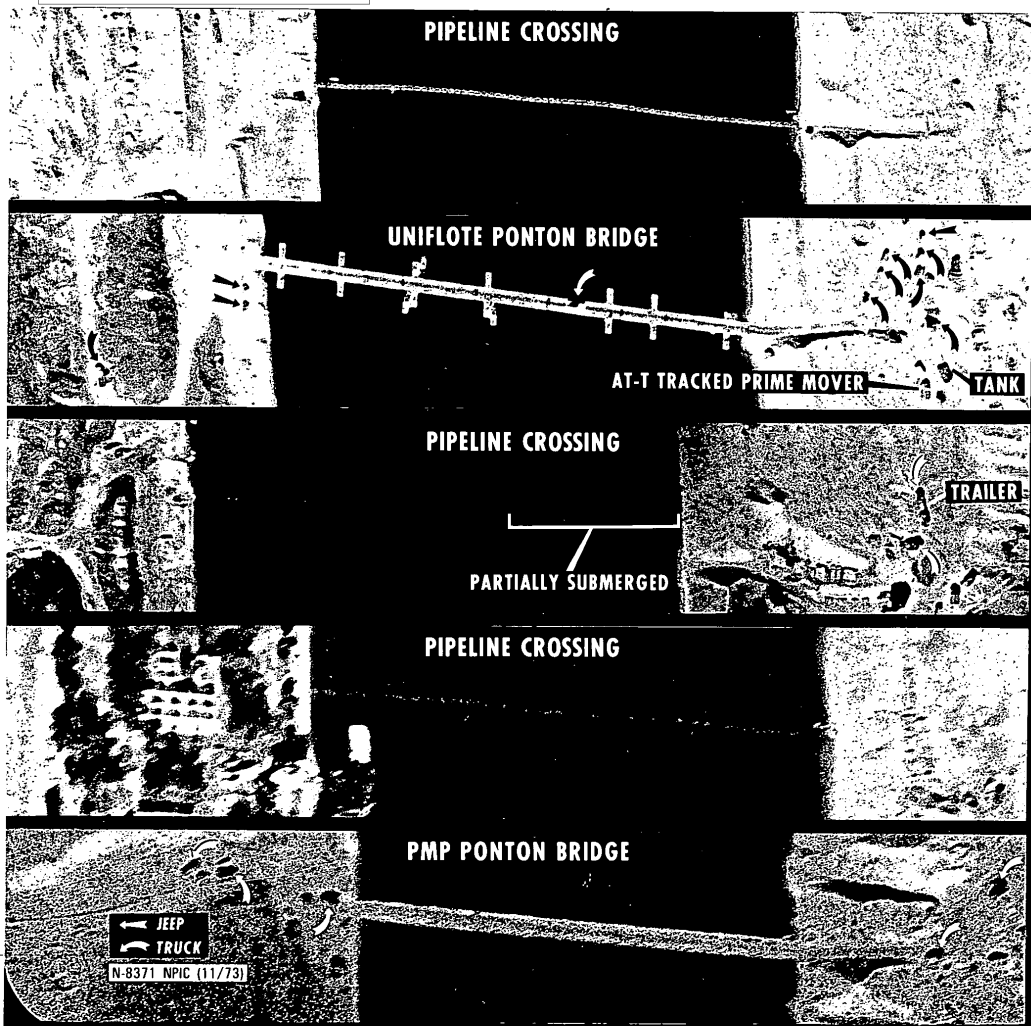
EGYPTIAN CANAL CROSSINGS ISMAILIA AREA, SUEZ CANAL

NATIONAL PHOTOGRAPHIC
INTERPRETATION CENTER



25X1

25X1



SECRET

(c) NATIONAL PHOTOGRAPHIC INTERPRETATION CENTER

Attachment to N-8371/73
5 November 1973
Page 1 of 2
Copy 6

REFERENCE TO: GIANT REACH

EGYPTIAN CANAL CROSSINGS
ISMAILIA AREA, SUEZ CANAL

1. SIGNIFICANCE: TWO PONTON BRIDGES AND THREE PIPELINES ON FLOTATION SUPPORTS HAVE BEEN CONSTRUCTED ACROSS THE SUEZ CANAL IN EGYPTIAN HELD TERRITORY SINCE
2. LOCATION: THE CANAL CROSSINGS WERE IN EGYPTIAN HELD AREAS NORTH OF ISMAILIA.
3. MISSION READOUT: THE NORTHERN MOST PONTON BRIDGE AT 30-49-10N 032-19-06E WAS AN EGYPTIAN UNIFLOTE BRIDGE CROSSING THE CANAL 14 NAUTICAL MILES (NM) NORTH OF ISMAILIA. ONE EMPTY CARGO TRUCK WAS ON THE BRIDGE HEADING EAST. ONE TRUCK, ONE AT-T (ARTILLERY TRACKED PRIME MOVER), 10 CARGO TRUCKS AND FOUR JEEPS WERE NEAR THE EASTERN END OF THE BRIDGE. NINE TRUCKS, ONE BULLDOZER AND EIGHT JEEPS WERE NEAR THE WESTERN END OF THE BRIDGE. (NOT ALL VEHICLES ARE SHOWN ON GRAPHIC). TWO FLOATING PIPELINES CROSSED THE CANAL IN THIS AREA, ONE ON EITHER SIDE OF THE PONTON BRIDGE. THE PIPELINE ON THE SOUTH SIDE

These notes have been prepared for briefing purposes only and should not be used for detailed analytical work. Their use should be restricted to the particular briefing boards(s) they were prepared for and must be considered valid only for the reporting period as indicated by the date of issue. For information concerning these notes contact Chief, Imagery Exploitation Group NPIC.

WARNING NOTICE
Sensitive Intelligence Sources
and Methods Involved.

SECRET

GIANT REACH Missions are extremely sensitive. The use of this imagery will be limited to essential military intelligence, targeting, and contingency planning purposes. The imagery will not be used in production of normal intelligence publications which are widely disseminated at the SECRET classification level.

SECRET

25X1

(c) NATIONAL PHOTOGRAPHIC INTERPRETATION CENTER

Attachment to N-8371/73
5 November 1973

Page 2 of 2

OF THE BRIDGE WAS PARTIALLY SUBMERGED. THERE WERE TRUCKS AND A TRAILER ON THE EAST BANK NEAR THIS PIPELINE.

THE SECOND EGYPTIAN BRIDGE AT 30-40-50N 031-20-30E WAS A PMP-TYPE PONTON BRIDGE CROSSING THE CANAL 6.5 NM NORTH OF ISMAILIA. A TOTAL OF FIVE TRUCKS WERE ON THE APPROACHES TO THE BRIDGE. ONE PIPELINE CROSSED THE CANAL JUST NORTH OF THIS PMP PONTON BRIDGE.

25X1

ENLARGEMENT FACTOR: 60X

IEG/SGD/AMEAB

COMMENTS AND QUERIES REGARDING THIS REPORT ARE WELCOMED. THEY MAY BE DIRECTED TO [REDACTED] OF AMEAB/SGD/IEG/NPIC, CODE 143,

25X1

25X1

These notes have been prepared for briefing purposes only and should not be used for detailed analytical work. Their use should be restricted to the particular briefing boards(s) they were prepared for and must be considered valid only for the reporting period as indicated by the date of issue. For information concerning these notes contact Chief, Imagery Exploitation Group NPIC.

SECRET

25X1

SECRET

Approved For Release 2009/03/18 : CIA-RDP85T00339R000400110009-1

64

25X1

25X1

25X1

25X1

25X1

25X1

25X1



NATIONAL PHOTOGRAPHIC INTERPRETATION CENTER

N-8371/73

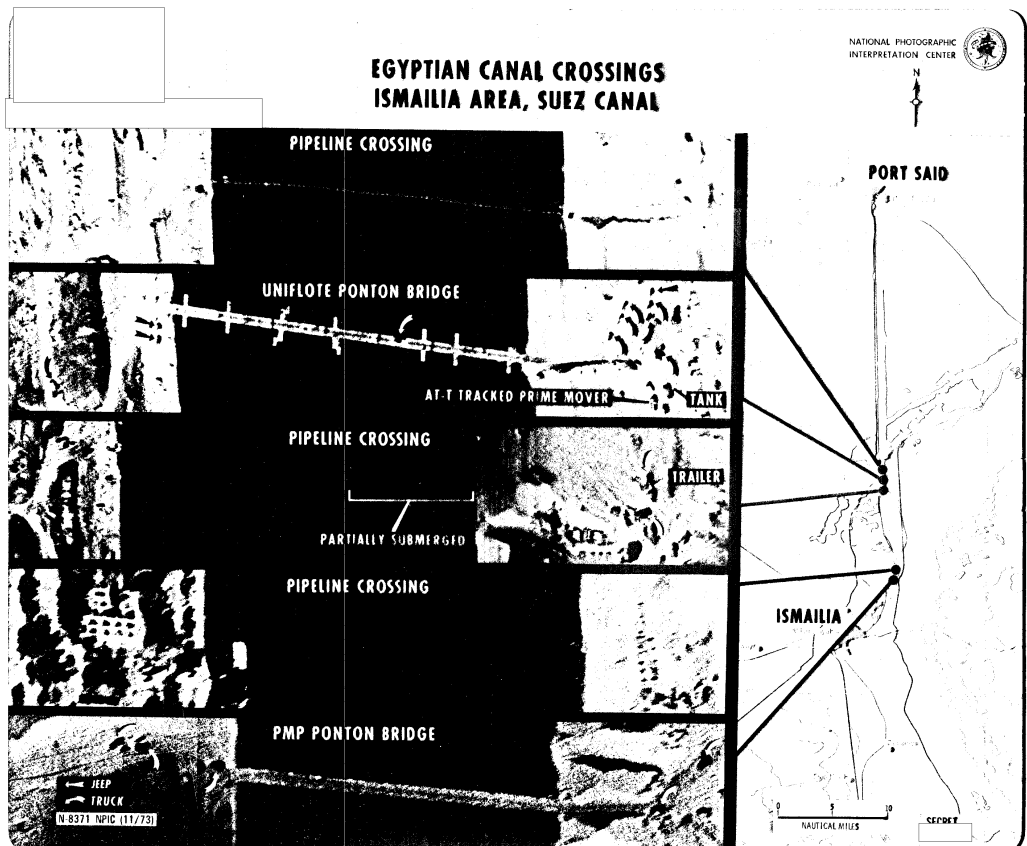
NPIC CONTROL NUMBER

NATIONAL SUBSTANTIVE
BRIEFING AIDS
COLLECTION

RETURN TO:
BRIEFING COORDINATION SECTION
ROOM 4N204

IP FM 411 REV. (11/71)

SECRET



"WARNING NOTICE - SENSITIVE SOURCES AND METHODS INVOLVED/
DISSEMINATION RESTRICTED." "GIANT REACH MISSIONS ARE EXTREMELY
SENSITIVE. THE USE OF THIS IMAGERY WILL BE LIMITED TO ESSENTIAL
MILITARY INTELLIGENCE, TARGETING, AND CONTINGENCY PLANNING
PURPOSES. THE IMAGERY WILL NOT BE USED IN PRODUCTION OF NORMAL
INTELLIGENCE PUBLICATIONS WHICH ARE WIDELY DISSEMINATED AT THE
SECRET CLASSIFICATION LEVEL."

Approved For Release 2009/03/18 : CIA-RDP85T00339R000400110009-1