

CIA OBGI-MLA 75-6

UNCLASSIFIED--UNCLASSIFIED CIA MAPS AVAILABLE FOR AUTHORIZED GOVERNMENT  
USE

Approved For Release 1999/09/26 : CIA-RDP86T00608R000200210001-7

CIA AUG74

01 OF 02

MICROFILMED



## Reference Aid

*Unclassified CIA Maps  
Available for Authorized Government Use*

CIA ~~B~~GI-MLA 75-6  
August 1974

144(2)

FOREWORD

This publication lists unclassified maps published by the Central Intelligence Agency available for use by US Government departments and agencies.

Requests for maps should cite only the map number and should be listed numerically to expedite handling.

Government officials in the Washington area may order the maps directly from the Central Intelligence Agency Map Library by telephone (code 143, extension 2688).

Requests by mail should be addressed to:

Central Intelligence Agency  
Map Library Division  
Washington, D. C. 20505

TITLE OR DESCRIPTION	MAP NUMBER	YEAR PRINTED	SCALE	SIZE (in inches)
AFGHANISTAN				
Base Maps				
Afghanistan - Including cities, transportation and administrative divisions	500547	1-72	1:6,500,000	8x10
Afghanistan - Including cities, transportation and administrative divisions	500546	7-72	1:2,690,000	17x22
Terrain Maps				
Afghanistan - Including cities, transportation and administrative divisions	500543	1-72	1:6,500,000	8x10
Afghanistan - General Survey Map with cities, transportation and administrative divisions	500545	7-72	1:2,690,000	17x28
Administrative Maps				
Afghanistan - Administrative divisions	55547	11-67	1:6,500,000	8x10
Specialized Physical Maps				
Afghanistan - Surface Water Resources	70408	10-69	1:2,700,000	13x22
Afghanistan - Ground Water Resources	70409	10-69	1:2,700,000	18x22
Afghanistan - Soils	70410	10-69	1:2,700,000	18x22
Afghanistan - State of Ground Cold Period	70413	10-69	1:2,700,000	18x22
Afghanistan - State of Ground Warm Period	70414	10-69	1:2,700,000	18x22
Afghanistan - Special Physical Phenomena	70416	10-69	1:2,700,000	18x22
AFRICA				
Base Maps				
Africa - Including cities, transportation and political boundaries	57871	12-68	1:15,000,000	24x26

TITLE OR DESCRIPTION	MAP NUMBER	YEAR PRINTED	SCALE	SIZE (in inches)
AFRICA (cont'd)				
Southern Africa - Including cities, transportation and political boundaries	500448	1-72	1:15,000,000	8x10
Northwest Africa - Including cities, transportation and political boundaries	35316	4-63	1:13,000,000	8x10
Briefing Maps				
Africa - Including cities and political boundaries	502079	12-73	1:10,000,000	34x46
West Africa - Including cities, transportation and political boundaries	37044	5-63	1:5,000,000	40x40
Terrain Maps				
Africa - Including cities, transportation and political boundaries	57870	12-68	1:15,000,000	24x26
Administrative Maps				
Africa - Administrative divisions with cities	501258	8-72	1:50,000,000	8x10
Political Maps				
Africa - Political Economic Organizations	75098	12-68	NS	8x10
Africa - Political Leaders and Population	502069	12-73	1:62,500,000	8x10
Africa and Europe - Trade Organizations	500314	4-71	NS	8x10
Africa - Portuguese Possessions	75576	2-69	1:22,500,000	8x10
Africa - U.S. Foreign Service Posts	512471	12-71	NS	28x40
Economic Maps				
Southern Africa - Economic Activity	54518	10-66	1:13,500,000	8x10
Sociological Maps				
Africa - Population Density	75434	7-69	1:50,000,000	8x10

TITLE OR DESCRIPTION	MAP NUMBER	YEAR PRINTED	SCALE	SIZE (in inches)
AFRICA (cont'd)				
Africa - Ethnolinguistic Groups	77465	10-70	1:10,400,000	30x36
Africa - Ethnic Groups (Russian Map reprinted with translation of the legend)	52621 N & S	1-66	1:9,000,000	38x44
East Africa - Selected Tribes	500578	10-71	1:15,000,000	10x16
Horn of Africa - Tribal Areas	501360	9-72	1:15,000,000	8x10
Specialized Physical Maps				
Africa - Vegetation	502060	11-73	1:45,000,000	8x10
Northern African Waters - Bathymetry	517130	3-74	1:20,000,000	11x15
Southern African Waters - Bathymetry	517131	3-74	1:20,000,000	11x15
West Central Africa - Drainage Characteristics	43862	6-67	1:6,250,000	18x23
West Central Africa - Surface Water Resources	43863	6-67	1:6,250,000	18x23
West Central Africa - Ground Water Resources	43864	6-67	1:6,250,000	18x23
West Central Africa - Soils	43865	6-67	1:6,250,000	18x23
West Central Africa - Rock Types	43866	6-67	1:6,250,000	18x23
West Central Africa - Vegetation	43867	6-67	1:6,250,000	18x23
West Central Africa - State of Ground	43868	6-67	1:6,250,000	18x23
Transportation Maps				
Central Africa - Major Transportation Routes	56373	5-67	1:15,000,000	8x10
Southern Africa - Major Transportation Routes	55814	3-67	1:20,000,000	8x10
Tanzania and Zambia - Tan-Zam Railroad	501726	5-73	1:8,000,000	11x11
ALBANIA				
Base Maps				
Albania - Including cities and transportation	78746	6-71	1:1,700,000	8x10

TITLE OR DESCRIPTION	MAP NUMBER	YEAR PRINTED	SCALE	SIZE (in inches)
AFRICA (cont'd)				
Albania - Including cities and transportation	78745	6-71	1:750,000	11x20
Terrain Maps				
Albania - Including cities and transportation	78747	6-71	1:1,700,000	8x10
Albania - General Survey Map with cities, transportation and administrative divisions	78744	6-71	1:750,000	18x20
ALGERIA				
Base Maps				
Algeria - Including cities, transportation and administrative divisions	57402	10-68	1:15,000,000	8x10
Algeria - Including cities, transportation and administrative divisions	78693	3-71	1:5,700,000	16x17
Terrain Maps				
Algeria - Including cities, transportation and administrative divisions	57403	10-68	1:15,000,000	8x10
Algeria - General Survey Map with cities, transportation and administrative divisions	78692	3-71	1:5,700,000	16x30
Administrative Maps				
Algeria - Administrative divisions	59140	12-68	1:14,000,000	8x10
Algeria - U.S. Consular Districts	39621	8-64	1:13,000,000	8x10
ANGOLA				
Base Maps				
Angola - Including cities, transportation and administrative divisions	77963	10-70	1:8,500,000	8x10
Angola - Including cities, transportation and administrative divisions	77962	5-70	1:3,250,000	18x20


TITLE OR DESCRIPTION	MAP NUMBER	YEAR PRINTED	SCALE	SIZE (in inches)
ANGOLA (cont'd)				
Terrain Maps				
Angola - Including cities, transportation and administrative divisions	77964	10-70	1:8,500,000	8x10
Angola - General Survey Map with cities, transportation and administrative divisions	77961	9-70	1:3,250,000	19x27
Administrative Maps				
Angola - Administrative divisions	59141	3-69	1:8,500,000	8x10
Sociological Maps				
Angola - Ethnic Groups	35063	7-61	1:3,600,000	18x20
ANTARCTICA				
Base Maps				
Antarctica - Soviet Research Stations	77989	3-70	1:54,000,000	8x10
Antarctica	25071	12-55	1:30,000,000	12x14
Terrain Maps				
Antarctica	500001	1-71	1:50,000,000	8x10
Miscellaneous Maps				
Mirnyy - Soviet Antarctic Station	38590	11-63	1:3,500	20x21
ARABIAN PENINSULA (also see SAUDI ARABIA)				
Base Maps				
Arabian Peninsula - Including cities, transportation and administrative divisions	54836	9-66	1:15,000,000	8x10



TITLE OR DESCRIPTION	MAP NUMBER	YEAR PRINTED	SCALE	SIZE (in inches)
ARABIAN PENINSULA (cont'd)				
Sociological Maps				
Arabian Peninsula - Tribes	54376	4-67	1:6,075,000	16x19
Specialized Physical Maps				
Arabian Peninsula - Soils	20164	9-58	1:4,000,000	23x28
ARGENTINA				
Base Maps				
Argentina - Including cities and transportation	500325	12-71	1:18,000,000	8x10
Argentina - Including cities, transportation and administrative divisions	500045	10-71	1:7,550,000	16x23
Terrain Maps				
Argentina - Including cities and transportation	500326	1-72	1:18,000,000	8x10
Argentina - General Survey Map with cities, transportation and administrative divisions	500044	10-71	1:7,550,000	23x24
Transportation Maps				
Argentina - Selected Rail Lines	44689	10-68	1:4,500,000	23x34
ASIA (Also see: Eurasia and Far East)				
Base Maps				
South Central Asia - Including cities and political boundaries	501970	9-73	1:20,000,000	8x10
East Asia - Including cities and political boundaries	500782	2-72	1:15,000,000	8x10
USSR, South and East Asia - Including cities and political boundaries	501780	6-73	1:65,000,000	8x10

TITLE OR DESCRIPTION	MAP NUMBER	YEAR PRINTED	SCALE	SIZE (in inches)
ASIA (cont'd)				
Southeast Asia - Including cities and political boundaries	500539	7-71	1:8,500,000	8x10
Southeast Asia - Including cities	500181	2-71	1:15,000,000	8x10
Southeast Asia and East Indies - Including cities and political boundaries	500781	2-72	1:27,500,000	8x10
Southeast Asia - Including cities and political boundaries	501443	3-73	1:35,000,000	8x10
Southeast Asia - Including cities, transportation and political boundaries	37305	10-63	1:10,000,000	20x23
Briefing Maps				
East Asia - Including cities and political boundaries	500657	10-71	1:3,000,000	34x44
Southeast Asia - Including cities and political boundaries	502201	3-74	1:3,000,000	34x42
Southeast Asia and Malay Archipelago Including cities and political boundaries	502202	3-74	1:5,790,000	33x44
South Central Asia - Including cities and political boundaries	501407	11-72	1:4,600,000	34x44
Terrain Maps				
Southwest Asia - Including cities, transportation and political boundaries	501762	6-73	1:17,500,000	8x10
Political Maps				
Southeast Asia - Conflicting Continental Shelf Claims	502171	2-74	1:10,000,000	8x10
Gulf of Thailand - Contested Islands	502166	2-74	1:1,450,000	8x10
Sociological Maps				
Southeast Asia - Ethnolinguistic Groups	77468	2-70	1:4,000,000	24x24
Southeast Asia (Mainland) - Ethnic Groups (Russian Map reprinted with legend translated)	29836	1-59	1:5,000,000	20x34

TITLE OR DESCRIPTION	MAP NUMBER	YEAR PRINTED	SCALE	SIZE (in inches)
ASIA (cont'd)				
Southeast Asia (East Indies Area) - Ethnic Groups (Russian Map reprinted with legend translated) 2 sheets	38180	8-63	1:5,000,000	34x44
Miscellaneous Maps				
Asia base map with WAG Cell Index	99391	7-70	1:10,000,000	36x46
East Asia - Gnomonic Projection	51088	6-64	1:9,500,000	24x36
Southeast Asia - Gnomonic Projection	29885	9-61	1:14,000,000	27x42
ATLANTIC OCEAN AREA				
Base Maps				
Faeroe Islands - Including cities and transportation	35994	2-62	1:52,000	8x10
Administrative Maps				
South Atlantic Ocean Islands - Administrative divisions	77680	5-70	1:40,000,000	8x10
Cape Verde Islands - Administrative divisions	77738	11-70	1:2,000,000	8x10
Sao Tome E Principe - Administrative divisions	59174	4-69	1:1,000,000	8x10
Sociological Maps				
Spanish and Portuguese Islands - Population and Cultural Features	70687	2-70	1:2,125,000	12x23
Specialized Physical Maps				
Spanish and Portuguese Islands - Hypsometry	70678	2-70	1:2,125,000	12x23
Spanish and Portuguese Islands - Surface Configuration	70679	2-70	1:2,125,000	12x23
Spanish and Portuguese Islands - Drainage Characteristics	70680	2-70	1:2,125,000	12x23

TITLE OR DESCRIPTION	MAP NUMBER	YEAR PRINTED	SCALE	SIZE (in inches)				
ATLANTIC OCEAN AREA (cont'd)								
Spanish and Portuguese Islands - Surface Water Resources	70681	2-70	1:2,125,000	12x23				
Spanish and Portuguese Islands - Ground Water Resources	70682	2-70	1:2,125,000	12x23				
Spanish and Portuguese Islands - Soils	70683	2-70	1:2,125,000	12x23				
Spanish and Portuguese Islands - Rock Types	70684	2-70	1:2,125,000	12x23				
Spanish and Portuguese Islands - Vegetation	70685	2-70	1:2,125,000	12x23				
Spanish and Portuguese Islands - State of Ground	70686	2-70	1:2,125,000	12x23				
Spanish and Portuguese Islands - Special Physical Phenomena	70688	2-70	1:2,125,000	12x23				
								
						2-67	1:27,500,000	8x10
						12-59	1:6,250,000	27x33
						6-70	1:25,000,000	8x10
		3-74	1:25,000,000	11x15				
AUSTRIA								
Base Maps								
Austria - Including cities, transportation and administrative divisions	77708	11-70	1:2,500,000	8x10				

25X6A

TITLE OR DESCRIPTION	MAP NUMBER	YEAR PRINTED	SCALE	SIZE (in inches)
AUSTRIA (cont'd)				
Austria - Including cities, transportation and administrative divisions	77707	11-70	1:1,230,000	12x21
Terrain Maps				
Austria - Including cities, transportation and administrative divisions	77709	11-70	1:2,500,000	8x10
Austria - General Survey Map with cities, transportation and administrative divisions	77706	11-70	1:1,230,000	19x21
Transportation Maps				
Austria - Selected Rail Lines	43471	5-66	1:1,000,000	14x24
Austria - Rail Lines (Reprint of Austrian Rail Map)	43472	9-65	1:765,000	20x40
Azimuthal Equidistant Maps				
Vienna	76790	2-70	1:10,000,000	30x30
BAHAMAS				
Base Map:				
Bahamas - Including cities	501835	7-73	1:5,200,000	8x10
BAHRAIN				
Base Maps				
Kuwait, Bahrain, Qatar and United Arab Emirates - General Survey Map - Including political boundaries and economic activities	500348	4-72	1:2,000,000	22x30
Administrative Maps				
Bahrain - Administrative divisions with cities	55865	5-68	1:230,000	8x10

TITLE OR DESCRIPTION	MAP NUMBER	YEAR PRINTED	SCALE	SIZE (in inches)
BANGLADESH				
Base Maps				
Bangladesh - Including cities and transportation	501068	4-72	1:4,000,000	8x10
BARBADOS				
Base Maps				
Barbados - Including cities and transportation	76962	9-69	1:150,000	8x10
Terrain Maps				
Barbados - Including cities and transportation	76961	9-69	1:150,000	8x10
Administrative Maps				
Barbados - Administrative divisions with cities	55179	11-66	1:160,000	8x10
BELGIUM				
Base Maps				
Belgium - Including cities, transportation and administrative divisions	75521	6-69	1:1,850,000	8x10
Belgium - Including cities, transportation and administrative divisions	75520	12-69	1:1,000,000	12x16
Terrain Maps				
Belgium - Including cities, transportation and administrative divisions	75522	6-69	1:1,850,000	8x10
Belgium - General Survey Map with cities, transportation and administrative divisions	75519	12-69	1:1,000,000	16x20
Administrative Maps				
Belgium - U.S. Consular Districts	39622	8-64	1:1,800,000	8x10

TITLE OR DESCRIPTION	MAP NUMBER	YEAR PRINTED	SCALE	SIZE (in inches)
BELIZE (Also see: GUATEMALA)				
Base Maps				
Belize - Including cities, transportation and Administrative divisions	59677	10-68	1:2,000,000	8x10
BENELUX COUNTRIES				
Specialized Physical Maps				
Benelux - Drainage Characteristics	70240	7-69	1:875,000	19x23
Benelux - Surface Water Resources	70241	7-69	1:875,000	19x23
Benelux - Ground Water Resources	70242	7-69	1:975,000	19x23
Benelux - Soils	70243	7-69	1:875,000	19x23
Benelux - Rock Types	70244	7-69	1:875,000	19x23
Benelux - Vegetation	70245	7-69	1:875,000	19x23
Benelux - State of Ground - Warm Period	70247	7-69	1:875,000	19x23
Benelux - Earthquake Frequency	70249	7-69	1:875,000	19x23
BHUTAN				
Base Maps				
Bhutan - Including cities and transportation	52895	2-66	1:1,750,000	8x10
Terrain Maps				
Bhutan - Including cities and transportation	52896	2-66	1:1,750,000	8x10
Bhutan - Including cities and transportation	51280	3-65	1:1,000,000	11x18
Administrative Maps				
Bhutan - Administrative divisions with cities	55548	11-67	1:1,750,000	8x10

TITLE OR DESCRIPTION	MAP NUMBER	YEAR PRINTED	SCALE	SIZE (in inches)
BOLIVIA				
Base Maps				
Bolivia - Including cities, transportation and administrative divisions	78501	5-71	1:8,000,000	8x10
Bolivia - Including cities, transportation and administrative divisions	78500	8-71	1:3,260,000	19x20
Terrain Maps				
Bolivia - Including cities, transportation and administrative divisions	78502	5-71	1:8,000,000	8x10
Bolivia - General Survey Map with cities, transportation and administrative divisions	78499	8-71	1:3,260,000	20x26
Sociological Maps				
Bolivia - Indian Tribes	58019	1-68	1:8,000,000	8x10
BOTSWANA				
Base Maps				
Botswana - Including cities and transportation	59542	8-68	1:8,000,000	8x10
Botswana - Including cities, transportation, administrative divisions and reserve areas	54893	10-66	1:5,900,000	8x10
Administrative Maps				
Botswana - Administrative divisions	59142	3-69	1:6,000,000	8x10
BRAZIL				
Base Maps				
Brazil - Including cities, transportation and administrative divisions	501169	10-72	1:30,000,000	8x10



TITLE OR DESCRIPTION	MAP NUMBER	YEAR PRINTED	SCALE	SIZE (in inches)
BRAZIL (cont'd)				
Brazil - Including cities, and transportation	501168	7-73	1:11,800,000	8x10
Terrain Maps				
Brazil - Including cities, transportation and administrative divisions	501170	10-72	1:30,000,000	8x10
Brazil - General Survey Map with cities and transportation	501167	7-73	1:11,800,000	22x26
Specialized Physical Maps				
Southeastern Brazil - Drainage Characteristics	21390	3-59	1:7,000,000	20x23
Southeastern Brazil - Surface Water Resources	20250	3-59	1:7,000,000	20x23
Southeastern Brazil - Ground Water Resources	20251	3-59	1:7,000,000	20x23
Southeastern Brazil - Soils	20252	3-59	1:7,000,000	20x23
Southeastern Brazil - Rock Types	20253	3-59	1:7,000,000	20x23
Transportation Maps				
Brazil - Transportation	55736	7-67	1:10,000,000	19x20
Azimuthal Equidistant Maps				
Rio de Janeiro	58337	4-69	1:32,000,000	30x32
BULGARIA				
Base Maps				
Bulgaria - Including cities and transportation	500322	6-71	1:2,500,000	8x10
Bulgaria - Including cities and transportation	500253	3-72	1:1,000,000	17x24


TITLE OR DESCRIPTION	MAP NUMBER	YEAR PRINTED	SCALE	SIZE (in inches)
BULGARIA (cont'd)				
Terrain Maps				
Bulgaria - Including cities and transportation	500323	6-71	1:2,500,000	8x10
Bulgaria - General Survey Map with cities and transportation	500252	3-72	1:1,000,000	24x28
Specialized Physical Maps				
Bulgaria - Drainage Characteristics	44748	1-69	1:1,250,000	17x21
Bulgaria - Surface Water Resources	44749	1-69	1:1,250,000	17x21
Bulgaria - Ground Water Resources	44750	1-69	1:1,250,000	17x21
Bulgaria - Soils	44751	1-69	1:1,250,000	17x21
Bulgaria - Rock Types	44752	1-69	1:1,250,000	17x21
Bulgaria - Vegetation	44753	1-69	1:1,250,000	17x21
Bulgaria - State of Ground - Cold Period	44754	1-69	1:1,250,000	17x21
Bulgaria - State of Ground - Warm Period	44755	1-69	1:1,250,000	17x21
Bulgaria - Earthquake Zones	44757	1-69	1:1,250,000	17x21
BURMA				
Base Maps				
Burma - Including cities, transportation and administrative divisions	500427	1-72	1:9,500,000	8x10
Burma - Including cities, transportation and administrative divisions	500426	3-72	1:3,990,000	13x23
Terrain Maps				
Burma - Including cities, transportation and administrative divisions	500428	1-72	1:9,500,000	8x10
Burma - General Survey Map with cities, transportation and administrative divisions	500425	3-72	1:3,990,000	23x24

TITLE OR DESCRIPTION	MAP NUMBER	YEAR PRINTED	SCALE	SIZE (in inches)
BURMA (cont'd)				
Administrative Maps				
Burma - Administrative divisions with cities	55549	11-67	1:10,000,000	8x10
Burma - U.S. Consular Districts	39597	8-64	1:5,200,000	8x10
Military Maps				
Burma - Communist Activity	500313	3-71	1:10,000,000	8x10
Sociological Maps				
Burma - Ethnic Groups	78663	8-70	NS	8x10
Burma - Population and Cultural Features	71232	8-72	1:2,750,000	20x23
Northern Burma - Ethnic Groups	38471	10-63	1:6,500,000	8x10
Specialized Physical Maps				
Burma - Hypsometry	71223	8-72	1:2,750,000	20x23
Burma - Surface Configuration	71224	8-72	1:2,750,000	20x23
Burma - Drainage Characteristics	71225	8-72	1:2,750,000	20x23
Burma - Surface Water Resources	71226	8-72	1:2,750,000	20x23
Burma - Ground Water Resources	71227	7-72	1:2,750,000	20x23
Burma - Soils	71228	8-72	1:2,750,000	20x23
Burma - Rock Types	71229	8-72	1:2,750,000	20x23
Burma - Vegetation	59655	8-68	1:5,250,000	10x15
Burma - Vegetation	71230	8-72	1:2,750,000	20x23
Burma - State of Ground	71231	8-72	1:2,750,000	20x23
Miscellaneous Maps				
Burma with UTM Grid overprint	39774	6-64	1:2,500,000	24x36

TITLE OR DESCRIPTION	MAP NUMBER	YEAR PRINTED	SCALE	SIZE (in inches)
BURUNDI				
Base Maps				
Burundi - Including cities, transportation and administrative divisions	56642	6-68	1:1,750,000	8x10
Burundi - Including cities, transportation and administrative divisions	56641	4-68	1:1,000,000	12x16
Terrain Maps				
Burundi - Including cities, transportation and administrative divisions	56643	6-68	1:1,750,000	8x10
Burundi - General Survey Map with cities, transportation and administrative divisions	56640	4-68	1:1,000,000	17x24
Administrative Maps				
Burundi - Administrative divisions	59143	5-69	1:1,500,000	8x10
Azimuthal Equidistant Maps				
Kigali	58350	2-70	1:32,000,000	30x32
CAMBODIA				
Ease Maps				
Cambodia - Including cities, transportation and administrative divisions	500895	3-72	1:3,600,000	8x10
Cambodia - Including cities, transportation and administrative divisions	77968	2-72	1:1,750,000	18x18
Terrain Maps				
Cambodia - Including cities, transportation and administrative divisions	500896	3-72	1:3,600,000	8x10
Cambodia - Including cities, transportation and administrative divisions	500489	10-71	1:3,600,000	8x10
Cambodia - General Survey Map with cities, transportation and administrative divisions	77967	2-72	1:1,740,000	18x23

TITLE OR DESCRIPTION	MAP NUMBER	YEAR PRINTED	SCALE	SIZE (in inches)
CAMBODIA (cont'd)				
Administrative Maps				
Cambodia - Administrative Divisions	501832	6-73	1:3,750,000	8x10
Cambodia - Provincial and district boundaries with UTM grid	500034	11-70	1:1,750,000	15x17
Batdambang - Administrative divisions	500492	10-71	1:1,125,000	8x10
Kampong Cham - Administrative divisions	500493	10-71	1:1,000,000	8x10
Kampong Chhnang - Administrative divisions	500494	10-71	1:300,000	8x10
Kampong Spee - Administrative divisions	500495	10-71	1:740,000	8x10
Kompong Thom - Administrative divisions	500496	10-71	1:1,000,000	8x10
Kampot - Administrative divisions	500497	10-71	1:800,000	8x10
Kandal - Administrative divisions	500498	10-71	1:800,000	8x10
Kaoh Kong - Administrative divisions	500499	10-71	1:950,000	8x10
Krachen - Administrative divisions	500500	10-71	1:1,000,000	8x10
Mondol Kiri - Administrative divisions	500501	10-71	1:1,050,000	8x10
Otdar Meanchey - Administrative divisions	500502	10-71	1:1,000,000	8x10
Pouthisat - Administrative divisions	500503	10-71	1:1,050,000	8x10
Preah Vihear - Administrative divisions	500504	10-71	1:975,000	8x10
Prey Veng - Administrative divisions	500505	10-71	1:800,000	8x10
Rotanakiri - Administrative divisions	500506	10-71	1:1,000,000	8x10
Siemreab - Administrative divisions	505507	10-71	1:900,000	8x10
Stoeng Treng - Administrative divisions	500508	10-71	1:900,000	8x10
Svay Rieng - Administrative divisions	500509	10-71	1:775,000	8x10
Takev - Administrative divisions	500510	10-71	1:775,000	8x10
NOTE: The preceding 20 maps are available in booklet form. See Atlases - page				
Military Maps				
Cambodia - Military Regions with UTM grid	500860	1-72	1:3,750,000	8x10

TITLE OR DESCRIPTION	MAP NUMBER	YEAR PRINTED	SCALE	SIZE (in inches)
CAMBODIA (cont'd)				
Economic Maps				
Cambodia - Land Use and Economic Activity	76901	9-69	NS	8x10
Sociological Maps				
Cambodia - Ethnic Groups	76900	2-69	NS	8x10
Cambodia - Rice Growing Areas and Population Density	59741	8-68	1:3,500,000	8x10
Specialized Physical Maps				
Cambodia - Vegetation	77157	7-70	1:1,740,000	17x17
Transportation Maps				
Cambodia - Transportation Routes	501079	5-72	1:3,500,000	8x10
Urban Area Maps				
Phnom Penh	78939	9-70	1:50,000	8x10
CAMEROON (Also see: AFRICA, West Central)				
Base Maps				
Cameroon - Including cities and transportation	76244	3-70	1:6,000,000	8x10
Cameroon - Including cities and transportation and administrative divisions	76243	2-70	1:2,525,000	16x21
Terrain Maps				
Cameroon - including cities and transportation	76245	3-70	1:6,000,000	8x10

TITLE OR DESCRIPTION	MAP NUMBER	YEAR PRINTED	SCALE	SIZE (in inches)				
CAMEROON (cont'd)								
Cameroon - General Survey Map with cities, transportation and administrative divisions	76242	2-70	1:2,525,000	21x27				
Administrative Maps								
Cameroon - Administrative divisions	76407	6-69	1:5,500,000	8x10				
Cameroon - U.S. Consular districts	39644	8-64	1:6,250,000	8x10				
								
						1-67	1:30,000,000	8x10
						9-72	1:32,500,000	8x10
						6-71	1:30,000,000	8x10
		4-60	1:8,500,000	23x28				
CARIBBEAN AREA								
Base Maps								
Caribbean - Including cities and political boundaries	50137	10-64	1:15,000,000	8x10				
Caribbean - Including cities and political boundaries	501053	5-72	1:18,000,000	8x10				
French West Indies - Including cities and transportation	500518	2-72	1:900,000	8x10				
Caribbean - Including cities and political boundaries	55283	12-66	1:8,500,000	10x15				
Caribbean - Including cities, transportation and political boundaries	50462	10-64	1:5,000,000	20x30				

25X6A

TITLE OR DESCRIPTION	MAP NUMBER	YEAR PRINTED	SCALE	SIZE (in inches)
CARIBBEAN AREA (cont'd)				
French West Indies - with cities and transportation	29011	6-60	Various	22x24
West Indies - Including cities, transportation and political boundaries	27214	11-58	Various	24x36
Netherlands Antilles - Including cities	55285	12-66	1:1,400,000	8x10
Terrain Maps				
French West Indies - Including cities and transportation	500519	2-72	1:900,000	8x10
Martinique and Guadeloupe - General Survey Map with cities and transportation	500517	5-72	1:900,000	13x16
Caribbean - Including cities, transportation and political boundaries	54355	3-69	1:6,000,000	27x36
Administrative Maps				
Puerto Rico - Administrative divisions	55310	2-66	1:800,000	8x10
Azimuthal Equidistant Maps				
Pole Ojea, Puerto Rico	76799	2-70	1:28,000,000	30x30
San Juan, Puerto Rico	29875	4-61	1:30,000,000	27x38
CENTRAL AFRICAN REPUBLIC (Also see: AFRICA, West Central)				
Base Maps				
Central African Republic - Including cities, transportation and administrative divisions	53247	12-66	1:6,500,000	8x10
Central African Republic - Including cities, transportation and administrative divisions	53246	7-67	1:2,610,000	16x25



TITLE OR DESCRIPTION	MAP NUMBER	YEAR PRINTED	SCALE	SIZE (in inches)
CENTRAL AFRICAN REPUBLIC (cont'd)				
Terrain Maps				
Central African Republic - Including cities and transportation	55933	7-67	1:2,610,000	16x24
Administrative Maps				
Central African Republic - Administrative divisions	59145	8-68	1:6,500,000	8x10
CHAD (Also see: AFRICA, West Central)				
Base Maps				
Chad - Including cities, transportation and administrative divisions	75269	5-69	1:8,500,000	8x10
Chad - Including cities, transportation and administrative divisions	59887	6-69	1:3,890,000	16x20
Terrain Maps				
Chad - Including cities, transportation and administrative divisions	75270	5-69	1:8,500,000	8x10
Chad - General Survey Map with cities, transportation and administrative divisions	59886	6-69	1:3,890,000	20x23
Administrative Maps				
Chad - Administrative divisions	59146	3-69	1:8,000,000	8x10
CHILE				
Base Maps				
Chile - Including cities and transportation	500816	3-72	1:20,000,000	8x10
Chile - Including cities and transportation	500815	10-72	1:8,500,000	14x23

TITLE OR DESCRIPTION	MAP NUMBER	YEAR PRINTED	SCALE	SIZE (in inches)
CHILE (cont'd)				
Terrain Maps				
Chile - Including cities, transportation and administrative divisions	500817	3-72	1:20,000,000	8x10
Chile - General Survey Map with cities and transportation	500814	10-72	1:8,500,000	22x23
CHINA, PEOPLES REPUBLIC OF				
Base Maps				
China - Including cities, transportation and administrative divisions	501537	2-73	1:25,000,000	8x10
China - Outline Map	75149	12-68	1:23,000,000	8x10
China - Including cities, transportation and administrative divisions	500411	11-71	1:10,000,000	17x21
China - Outline Map	501056	4-72	1:10,000,000	17x23
China - Including cities, transportation and administrative divisions	501576	1-73	1:4,000,000	44x50
North China - Including cities, transportation and administrative divisions	54457	7-69	1:4,000,000	20x28
Northeast China - Including cities, transportation and administrative divisions	54760	8-68	1:4,000,000	18x19
Northeast China - Including cities, transportation and administrative divisions	500067	6-71	1:3,000,000	32x40
Northwest China - Including cities and transportation	500065	2-71	1:3,000,000	32x40
South China - Including cities and administrative divisions	51181	2-65	1:12,000,000	8x10
South China - Including cities, transportation and administrative divisions	39712	6-64	1:12,000,000	8x10
South China - Including cities, transportation and administrative divisions	53730	8-66	1:4,000,000	20x28
Southeast China - Including cities and transportation	500071	11-70	1:3,000,000	32x40

TITLE OR DESCRIPTION	MAP NUMBER	YEAR PRINTED	SCALE	SIZE (in inches)
CHINA (cont'd)				
Southwest China - Including cities and transportation	500069	11-70	1:3,000,000	32x40
Himalayan Frontier Area - Including cities, transportation and administrative divisions	52644	9-66	1:11,500,000	8x10
Shanghai Area	500852	1-72	1:2,000,000	8x10
Shih-san Ling (Ming Tombs) Area	500755	11-71	1:50,000	8x10
<b>Briefing Maps</b>				
Western China - Including cities, transportation and administrative divisions	38910	1-65	1:3,150,000	40x40
<b>Terrain Maps</b>				
China - Including cities, transportation and administrative divisions	501538	3-73	1:25,000,000	8x10
China - Including cities and administrative divisions	500897	1-72	1:25,000,000	8x10
China - Including cities, transportation and administrative divisions	501539	3-73	1:17,500,000	10x12
China - General Survey Map with cities and transportation and administrative divisions	500410	11-71	1:10,000,000	23x28
China - Including cities, transportation and administrative divisions	501575	1-73	1:4,700,000	36x44
Eastern China - Including cities, transportation and administrative divisions	52206	8-65	1:18,000,000	8x10
North China - Including cities, transportation and administrative divisions	54458	7-69	1:4,000,000	20x28
North Central China - Including cities, transportation and administrative divisions	54925	10-67	1:4,500,000	17x22
Northeast China - Including cities, transportation and administrative divisions	54761	8-68	1:4,000,000	18x19
Northeast China - Including cities, transportation and administrative divisions	54924	10-67	1:4,500,000	17x22

TITLE OR DESCRIPTION	MAP NUMBER	YEAR PRINTED	SCALE	SIZE (in inches)
CHINA (cont'd)				
Northwest China - Including cities, transportation and administrative divisions	54927	10-67	1:4,500,000	17x22
South China - Including cities, transportation and administrative divisions	53731	8-66	1:4,000,000	20x28
Southeast China - Including cities, transportation and administrative divisions	54926	10-67	1:4,500,000	17x22
Southwest China - Including cities, transportation and administrative divisions	54928	10-67	1:4,500,000	17x22
Himalayan Frontier Area - Including cities, transportation and administrative divisions	52645	9-66	1:11,500,000	8x10
Sinkiang Province - Including cities and transportation	38478	3-64	1:2,500,000	27x36
Sinkiang - Terrain Regions	52395	11-65	1:5,000,000	15x18
Yunnan Province - Including cities and transportation	78235	4-71	1:4,000,000	10x14
Offshore Islands	27235	10-58	Various	14x18
Offshore Islands - Including cities and transportation	29177	7-60	Various	10x13
Administrative Maps				
China - Administrative divisions	515956	6-73	1:25,000,000	8x10
China - Subprovince-level Administrative divisions	58633	2-69	1:10,000,000	17x22
China - Administrative divisions	501688	6-73	1:10,000,000	17x22
Anhui Province - Administrative divisions	76453	9-69	1:3,000,000	8x10
Anhui Province - Administrative divisions	58634	2-69	1:1,440,000	17x22
Chekiang Province - Administrative divisions	76454	9-69	1:3,000,000	8x10
Chekiang Province - Administrative divisions	58635	2-69	1:1,230,000	17x22
Fukien Province - Administrative divisions	76455	9-69	1:3,000,000	8x10
Fukien Province - Administrative divisions	58636	2-69	1:1,300,000	17x22

TITLE OR DESCRIPTION	MAP NUMBER	YEAR PRINTED	SCALE	SIZE (in inches)
CHINA (cont'd)				
Heilungkiang Province - Administrative divisions	76456	9-69	1:6,000,000	8x10
Heilungkiang Province - Administrative divisions	58637	2-69	1:2,730,000	17x22
Honan Province - Administrative divisions	76457	9-69	1:3,500,000	8x10
Honan Province - Administrative divisions	58638	2-69	1:1,560,000	17x22
Hopoh Province - Administrative divisions	76458	9-69	1:3,500,000	8x10
Hopoh Province - Administrative divisions	58639	2-69	1:1,840,000	17x22
Hunan Province - Administrative divisions	76459	9-69	1:3,500,000	8x10
Hunan Province - Administrative divisions	58640	2-69	1:1,570,000	17x22
Hupeh Province - Administrative divisions	76460	9-69	1:4,150,000	8x10
Hupeh Province - Administrative divisions	58641	2-69	1:1,610,000	17x22
Inner Mongolia - Administrative divisions	76461	9-69	1:12,000,000	8x10
Inner Mongolia - Administrative divisions	58642	2-69	1:4,390,000	17x22
Kansu Province - Administrative divisions	76462	9-69	1:7,500,000	8x10
Kansu Province - Administrative divisions	58643	2-69	1:2,770,000	17x22
Kiangsi Province - Administrative divisions	76463	9-69	1:3,000,000	8x10
Kiangsi Province - Administrative divisions	58644	2-69	1:1,510,000	17x22
Kiangsu Province - Administrative divisions	76464	9-69	1:3,000,000	8x10
Kiangsu Province - Administrative divisions	58645	2-69	1:1,220,000	17x22
Kirin Province - Administrative divisions	76465	9-69	1:4,500,000	8x10
Kirin Province - Administrative divisions	58646	2-69	1:1,740,000	17x22
Kwangsi Province - Administrative divisions	76466	9-69	1:4,500,000	8x10
Kwangsi Province - Administrative divisions	58647	2-69	1:1,680,000	17x22
Kwangtung Province - Administrative divisions	76467	9-69	1:5,000,000	8x10
Kwangtung Province - Administrative divisions	58648	2-69	1:1,980,000	17x22
Kweichow Province - Administrative divisions	76468	9-69	1:3,500,000	8x10
Kweichow Province - Administrative divisions	58649	2-69	1:1,550,000	17x22

TITLE OR DESCRIPTION	MAP NUMBER	YEAR PRINTED	SCALE	SIZE (in inches)
CHINA (cont'd)				
Liaoning Province - Administrative divisions	76469	9-69	1:3,500,000	8x10
Liaoning Province - Administrative divisions	58650	2-69	1:1,440,000	17x22
Shansi Province - Administrative divisions	76470	9-69	1:3,000,000	8x10
Shansi Province - Administrative divisions	58651	2-69	1:1,650,000	17x22
Shantung Province - Administrative divisions	76471	9-69	1:4,000,000	8x10
Shantung Province - Administrative divisions	58652	2-69	1:1,460,000	17x22
Shensi Province - Administrative divisions	76472	9-69	1:4,000,000	8x10
Shensi Province - Administrative divisions	58653	2-69	1:2,120,000	17x22
Sinkiang Province - Administrative divisions	76473	9-69	1:11,000,000	8x10
Sinkiang Province - Administrative divisions	58654	2-69	1:4,590,000	17x22
Szechwan Province - Administrative divisions	76474	9-69	1:6,500,000	8x10
Szechwan Province - Administrative divisions	58655	2-69	1:3,110,000	17x22
Tibet - Administrative divisions	76475	9-69	1:11,000,000	8x10
Tibet - Administrative divisions	58656	2-69	1:3,960,000	17x22
Tsinghai Province - Administrative divisions	76476	9-69	1:7,000,000	8x10
Tsinghai Province - Administrative divisions	58657	2-69	1:2,840,000	17x22
Yunnan Province - Administrative divisions	76477	9-69	1:5,000,000	8x10
Yunnan Province - Administrative divisions	58658	2-69	1:2,490,000	17x22
NOTE: China province maps are available in Atlas form. See Atlases - page				
Peking - Tienstsin Area - Administrative divisions	77023	9-69	1:1,250,000	8x10
Political Maps				
Peking Area - Travel Restrictions	77413	12-69	NS	14x17
China - Historical Claims	53666	4-66	NS	8x10

TITLE OR DESCRIPTION	MAP NUMBER	YEAR PRINTED	SCALE	SIZE (in inches)
CHINA (cont'd)				
Boundary Maps				
Manchuria - USSR Boundary - Historical Treaty Applications	29629	12-60	1:11,000,000	8x10
China - USSR - Western Boundary - Treaty Applications	29973	4-61	1:8,000,000	8x10
China - USSR - Eastern Sector	77229	12-69	1:10,000,000	8x10
China - USSR - Eastern Sector	52170	8-65	1:7,500,000	10x14
China - USSR - Western Sector	77230	12-69	1:10,000,000	8x10
China - USSR - Western Sector	52171	8-65	1:6,750,000	11x13
China - India Border Area	75714	4-69	1:9,000,000	8x10
China - Northeast India Border Area	29889	3-61	1:5,000,000	8x10
China - Nepal Border Area - set of nine maps	37380 thru 37388	4-63	1:50,000 and 1:500,000	Various
Military Maps				
China Military Regions	78854	9-70	1:12,500,000	8x10
Economic Maps				
China - Agriculture	512350	10-71	1:30,000,000	8x10
China - Agriculture	54939	10-67	1:10,000,000	17x22
China - Agricultural Zones and Regions	515964	5-73	NS	10x18
China - Industry with oil basins	512351	10-71	1:30,000,000	8x10
China - Industry	54936	10-67	1:10,000,000	17x22
China - Major Industrial Areas	500094	12-70	1:25,000,000	8x10
China - Major Industrial Areas	76615	6-69	1:20,000,000	8x10
China - Minerals and Metals	54937	10-67	1:10,000,000	17x22
China - Fuels and Power	54938	10-67	1:10,000,000	17x22
Yunnan Province - Economic Activity	78237	4-71	1:5,000,000	8x10

TITLE OR DESCRIPTION	MAP NUMBER	YEAR PRINTED	SCALE	SIZE (in inches)
CHINA (cont'd)				
Sociological Maps				
China - Population Density	512349	10-71	1:30,000,000	8x10
China - Population Density	54932	10-67	1:10,000,000	17x22
China - Ethnolinguistic Groups	78021	4-70	1:30,000,000	8x10
China - Ethnolinguistic Groups	54935	10-67	1:10,000,000	17x22
Ethnic Groups of Mongolia, China, and Korea - (Russian map reprinted with legend translated) 2 sheets	29682 E & W	1-59	1:5,000,000	38x48
Himalayan Area - Ethnolinguistic Groups	77467	2-70	1:4,000,000	23x28
South China - Population Density	50696	3-65	1:6,000,000	14x19
South China - Ethnic Groups - Chinese	37486	3-63	1:4,750,000	17x17
South China - Ethnic Groups - Chuang-Tung	37129	3-63	1:4,750,000	17x17
South China - Ethnic Groups - Tibeto - Burman and Miao-Yao	37130	3-63	1:4,750,000	17x17
South China - Selected Minority Groups	50700	3-65	1:6,000,000	14x19
Sinkiang Province - Population Density	52398	12-65	1:5,000,000	15x18
Sinkiang Province - Ethnic Groups	52399	12-65	1:5,000,000	15x18
Yunnan Province - Ethnolinguistic Groups	78236	4-71	1:5,000,000	8x10
Specialized Physical Maps				
China - Soils	77368	9-70	1:10,000,000	17x20
China - Natural Vegetation	54933	10-67	1:10,000,000	17x22
North China - Vegetation	50703	9-65	1:6,250,000	14x19
South China - Surface Configuration	50698	3-65	1:6,000,000	14x19
South China - Vegetation	50699	3-65	1:6,000,000	14x19
Sinkiang Province - Vegetation	52397	12-65	1:5,000,000	15x18
Climatic Maps				
China - Precipitation	54934	10-67	1:10,000,000	17x22
Sinkiang - Climatic Regimes	52396	12-65	1:5,000,000	15x18



TITLE OR DESCRIPTION	MAP NUMBER	YEAR PRINTED	SCALE	SIZE (in inches)
CHINA (cont'd)				
Transportation Maps				
China - Roads and Inland Waterways	54930	10-67	1:10,000,000	17x22
China - Railroads	500916	2-72	1:10,000,000	17x22
China - Railroads	501387	2-73	1:10,000,000	19x28
China - Air Routes	77412	12-69	1:10,000,000	18x22
China - Civil Aviation Routes	501696	4-73	1:17,500,000	11x20
Urban Area Maps				
An Shan	502053	2-74	1:40,000	10x10
Canton (Kuang-Chou)	502046	2-74	1:40,000	11x11
Chang-Sha	501051	4-74	1:35,000	8x10
Chang-Sha - Shao-Shan Area	502051	4-74	1:350,000	8x10
Hang-chou - West Lake panoramic map	500846	1-72	NS	18x29
Hang-chou Area	500845	1-72	1:50,000	11x12
Hang-chou and Shang-hai Area	500847	1-72	1:2,000,000	8x10
Peking - Old Walled City	500757	11-71	1:50,000	8x10
Peking Municipality	500747	11-71	1:1,425,000	8x10
Peking	501924	3-74	1:63,360	11x14
Peking City Plan - 2 Sheets	27982 E & W	6-60	NS	38x28
Shang-hai, Downtown	501850	6-73	1:15,000	8x10
Shang-hai	501931	3-74	1:75,000	13x15
Wu-Han (Han-Kou)	501933	4-74	1:32,000	15x20
Azimuthal Equidistant Maps				
Ching-Yu	511336	5-71	1:52,000,000	15x15
Peking	76801	3-71	1:28,000,000	30x30
Shuang-Ch'eng-Tzu	511334	5-71	1:52,000,000	15x15
Wu-Chai	511335	5-71	1:52,000,000	15x15

TITLE OR DESCRIPTION	MAP NUMBER	YEAR PRINTED	SCALE	SIZE (in inches)
CHINA (cont'd)				
Miscellaneous Maps				
China - 1:250,000 Index	78948	9-70	1:10,000,000	18x22
China - WAG Cell Index	501601	2-73	1:10,000,000	19x26
Northeast China - WAG Cell Index	500066	6-71	1:3,000,000	32x40
Northwest China - WAG Cell Index	500064	2-71	1:3,000,000	32x40
Southeast China - WAG Cell Index	500070	11-70	1:3,000,000	32x40
Southwest China - WAG Cell Index	500068	11-70	1:3,000,000	32x40
Tables and Graphs				
Highlights of Chinese History	512758	1-72	NS	8x10
Chinese Communist Party Organization	563075	6-74	NS	18x24
Foreign Affairs Apparatus of the PRC	562731	2-74	NS	16x20
Military Organizations of the PRC	562902	3-74	NS	16x20
Politburo of the Chinese Communist Party	562584	2-74	NS	16x20
CHINA, REPUBLIC OF (TAIWAN)				
Base Maps				
Taiwan - Including cities, transportation and administrative divisions	501767	11-73	1:2,600,000	8x10
Taiwan - Including cities, transportation and administrative divisions	501766	4-74	1:1,000,000	18x19
Terrain Maps				
Taiwan - Including cities, transportation and administrative divisions	501768	11-73	1:2,600,000	8x10
Taiwan - General Survey Map with cities, transportation and administrative divisions	77369	8-70	1:1,000,000	18x26
Administrative Maps				
Taiwan - Administrative division	55573	11-67	1:1,750,000	8x10

TITLE OR DESCRIPTION	MAP NUMBER	YEAR PRINTED	SCALE	SIZE (in inches)
CHINA (cont'd)				
Azimuthal Equidistant Maps				
Hu-Wei	500111	6-71	1:15,000,000	28x28
Taipei	58327	7-68	1:32,000,000	30x32
Tables and Graphs				
Government of the Republic of China	78685	8-70	NS	27x44
Kuomintang of the Republic of China	78686	8-70	NS	30x34
COLOMBIA				
Base Maps				
Colombia - Including cities, transportation and administrative divisions	77847	4-70	1:9,000,000	8x10
Colombia - Including cities, transportation and administrative divisions	77846	10-70	1:4,000,000	17x20
Terrain Maps				
Colombia - Including cities, transportation and administrative divisions	77848	4-70	1:9,000,000	8x10
Colombia - General Survey Map with cities, transportation and administrative divisions	77845	10-70	1:4,000,000	20x28
Azimuthal Equidistant Maps				
Bogota	53250	3-66	1:31,000,000	24x24
CONGO (BRAZZAVILLE) (Also see: AFRICA, West Central)				
Base Maps				
Congo (B) - Including cities, transportation and administrative divisions	500030	11-71	1:5,000,000	8x10
Congo (B) - Including cities, transportation and administrative divisions	500029	1-71	1:2,490,000	17x19

TITLE OR DESCRIPTION	MAP NUMBER	YEAR PRINTED	SCALE	SIZE (in inches)
CONGO (cont'd)				
Terrain Maps				
Congo (B) - Including cities, transportation and administrative divisions	500031	11-71	1:5,000,000	8x10
Congo (B) - General Survey Map with cities, transportation and administrative divisions	500028	1-71	1:2,490,000	18x27
Administrative Maps				
Congo (B) - Administrative divisions	59148	10-68	1:7,000,000	8x10
COSTA RICA				
Base Maps				
Costa Rica - Including cities, transportation and administrative divisions	77667	10-70	1:2,500,000	8x10
Costa Rica - Including cities, transportation and administrative divisions	77666	8-70	1:1,500,000	11x16
Terrain Maps				
Costa Rica - Including cities, transportation and administrative divisions	77668	10-70	1:2,500,000	8x10
Costa Rica - General Survey Map with cities, transportation, and administrative divisions	77665	8-70	1:1,500,000	16x16
CUBA				
Base Maps				
Cuba - Including cities, transportation and administrative divisions	502230	4-74	1:5,000,000	8x10
Cuba and Caribbean Area - Including cities, transportation, and administrative divisions	39852	7-64	1:12,500,000	8x10

TITLE OR DESCRIPTION	MAP NUMBER	YEAR PRINTED	SCALE	SIZE (in inches)
CUBA (cont'd)				
Cuba - Including cities, transportation and administrative divisions	500161	1-72	1:2,450,000	9x22
Cuba - Including cities, transportation and administrative divisions with 5-minute grid	36543.1	8-62	1:2,500,000	13x23
Briefing Maps				
Cuba - Including cities, transportation and administrative divisions	36624	10-62	1:1,230,000	40x42
Terrain Maps				
Cuba - Including cities, transportation and administrative divisions	502231	4-72	1:5,000,000	8x10
Cuba - General Survey Map with cities, transportation and administrative divisions	500160	1-72	1:2,450,000	16x22
Cuba - Including cities, transportation and administrative divisions	29053	6-60	1:1,500,000	16x36
Cuba - Including cities, transportation and administrative divisions with 5-minute grid	39870	6-62	1:2,500,000	13x23
Economic Maps				
Cuba - Sugar Mills	37042	12-64	1:1,000,000	22x39
Specialized Physical Maps				
Cuba - Drainage Characteristics	43751	5-67	1:1,750,000	14x32
Cuba - Surface Water Resources	43752	5-67	1:1,750,000	14x32
Cuba - Ground Water Resources	43753	5-67	1:1,750,000	14x32
Cuba - Soils	43754	5-67	1:1,750,000	14x32
Cuba - Rock Types	43755	5-67	1:1,750,000	14x32
Cuba - Vegetation	43756	5-67	1:1,750,000	14x32
Cuba - State of Ground	43757	5-67	1:1,750,000	14x32
Cuba - Forest Distribution	59883	9-68	1:2,450,000	10x22

TITLE OR DESCRIPTION	MAP NUMBER	YEAR PRINTED	SCALE	SIZE (in inches)
CUBA (cont'd)				
Transportation Maps				
Cuba - Road Map (reprint of 1972 Cuban map)	9878	9-73	1:1,300,000	26x38
CYPRUS				
Base Maps				
Cyprus - Including cities, transportation and administrative divisions	50366	11-65	1:1,000,000	8x10
Cyprus - Including cities, transportation and administrative divisions	500863	9-72	1:500,000	12x20
Terrain Maps				
Cyprus - General Survey Map with cities, transportation and administrative divisions	500862	9-72	1:500,000	16x20
Administrative Maps				
Cyprus - Administrative Divisions	55866	8-67	1:950,000	8x10
Sociological Maps				
Cyprus - Turkish Settlements	75161	12-68	1:1,000,000	8x10
Azimuthal Equidistant Maps				
Karavas	76791	2-70	1:28,000,000	30x30
Nicosia	58344	10-70	1:32,000,000	30x32
CZECHOSLOVAKIA				
Base Maps				
Czechoslovakia - Including cities, transportation and administrative divisions	500254	3-71	1:3,250,000	8x10

TITLE OR DESCRIPTION	MAP NUMBER	YEAR PRINTED	SCALE	SIZE (in inches)
<b>CZECHOSLOVAKIA (cont'd)</b>				
Czechoslovakia - Including cities, transportation, and administrative divisions	501821	5-74	1:1,430,000	13x24
Terrain Maps				
Czechoslovakia - Including cities, transportation and administrative divisions	500255	3-71	1:3,250,000	8x10
Czechoslovakia - General Survey Map with cities, transportation and administrative divisions	500099	9-71	1:1,430,000	17x30
Political Maps				
Czechoslovakia - Diplomatic Travel Restrictions	500551	8-71	1:1,825,000	10x18
Transportation Maps				
Czechoslovakia - Selected Rail Lines (Reprint of Czechoslovakian Map)	71061	4-71	1:1,275,000	15x30
<b>DAHOMEY</b>				
Base Maps				
Dahomey - Including cities, transportation and administrative divisions	77260	5-70	1:3,000,000	8x10
Dahomey - Including cities, transportation and administrative divisions	77259	5-70	1:1,500,000	12x20
Terrain Maps				
Dahomey - Including cities, transportation and administrative divisions	77261	5-70	1:3,000,000	8x10
Dahomey - General Survey Map with cities, transportation and administrative divisions	77258	5-70	1:1,500,000	20x20

TITLE OR DESCRIPTION	MAP NUMBER	YEAR PRINTED	SCALE	SIZE (in inches)
DAHOMEY (cont'd)				
Administrative Maps				
Dahomey - Administrative divisions	59150	8-68	1:3,000,000	8x10
DENMARK				
Base Maps				
Denmark - Including cities, transportation and administrative divisions	501886	3-74	1:2,000,000	8x10
Denmark - Including cities, transportation and administrative divisions	501761	2-74	1:1,000,000	17x18
Terrain Maps				
Denmark - Including cities, transportation and administrative divisions	501887	3-74	1:2,000,000	8x10
Denmark - General Survey Map with cities, transportation and administrative divisions	501760	2-74	1:1,000,000	17x25
DOMINICAN REPUBLIC				
Base Maps				
Dominican Republic - Including cities, transportation and administrative divisions	78964	10-70	1:2,000,000	8x10
Dominican Republic - Including cities, transportation and administrative divisions	78963	8-71	1:1,000,000	14x22
Terrain Maps				
Dominican Republic - Including cities, transportation, and administrative divisions	78965	10-70	1:2,000,000	8x10
Dominican Republic - General Survey Map with cities, transportation and administrative divisions	78962	8-71	1:1,000,000	18x22



TITLE OR DESCRIPTION	MAP NUMBER	YEAR PRINTED	SCALE	SIZE (in inches)
DOMINICAN REPUBLIC (cont'd)				
Dominican Republic - Including cities, transportation and administrative divisions	35212	10-62	1:450,000	28x41
ECUADOR				
Base Maps				
Ecuador - Including cities, transportation and administrative divisions	501179	1-73	1:4,500,000	8x10
Ecuador - Including cities, transportation and administrative divisions	501178	6-73	1:2,500,000	13x13
Terrain Maps				
Ecuador - Including cities, transportation and administrative divisions	501180	1-73	1:4,500,000	8x10
Ecuador - General Survey Map with cities, transportation and administrative divisions	501177	6-73	1:2,500,000	13x18
EGYPT, ARAB REPUBLIC OF				
Base Maps				
Egypt - Including cities and transportation	500650	2-72	1:8,000,000	8x10
Egypt - Including cities, transportation and administrative divisions	500649	10-71	1:3,220,000	16x17
Sinai Peninsula - Including cities and transportation	76161	12-69	1:2,000,000	8x10
Egypt - Including cultural and relief features in 4 sheets NE,NW,SE,SW	501205	8-72	1:750,000	34x44 68x88 overall
Suez - Nile Delta Area	501206	11-72	1:250,000	29x39
Sinai Peninsula	502232	3-74	1:500,000	25x34
Northern Sinai Peninsula	502229	5-74	1:250,000	34x40

TITLE OR DESCRIPTION	MAP NUMBER	YEAR PRINTED	SCALE	SIZE (in inches)
EGYPT (cont'd)				
Terrain Maps				
Egypt - Including cities and transportation	500651	2-72	1:8,000,000	8x10
Egypt - General Survey Map with cities, transportation and administrative divisions	500648	10-71	1:3,220,000	16x30
Sinai Peninsula	502099	3-74	1:500,000	25x34
Administrative Maps				
Egypt - Administrative divisions	59187	3-69	1:7,500,000	8x10
Economic Maps				
Nile River - Irrigation Features	500717	10-71	NS	8x10
Transportation Maps				
Suez Canal	58469	3-68	1:950,000	8x10
EL SALVADOR				
Base Map				
El Salvador - Including cities, transportation and administrative divisions	500097	1-72	1:1,500,000	8x10
El Salvador - Including cities, transportation and administrative divisions	500096	11-71	1:806,000	11x16
Terrain Maps				
El Salvador - Including cities, transportation and administrative divisions	500098	1-72	1:1,500,000	8x10
El Salvador - General Survey Map including cities, transportation and administrative divisions	500095	11-71	1:806,000	16x18

TITLE OR DESCRIPTION	MAP NUMBER	YEAR PRINTED	SCALE	SIZE (in inches)
EQUATORIAL GUINEA				
Administrative Maps				
Equatorial Guinea - Including cities, transportation and administrative divisions	59151	3-69	1:2,250,000	8x10
ETHIOPIA				
Base Maps				
Ethiopia - Including cities, transportation and administrative divisions	500826	8-72	1:10,500,000	8x10
Ethiopia - Including cities, transportation and administrative divisions	500825	9-72	1:4,070,000	17x20
Terrain Maps				
Ethiopia - Including cities, transportation and administrative divisions	500827	8-72	1:10,500,000	8x10
Ethiopia - General Survey Map with cities, transportation and administrative divisions	500824	9-72	1:4,070,000	17x25
Administrative Maps				
Ethiopia - Administrative divisions	59152	3-69	1:2,500,000	8x10
Eritrea Area - Administrative divisions	57986	5-68	1:4,250,000	8x10
Sociological Maps				
Ethiopia - Ethnic Groups - Galla	76649	7-69	1:3,000,000	15x15
Azimuthal Equidistant Maps				
Asmara	58338	5-69	1:32,000,000	30x32

TITLE OR DESCRIPTION	MAP NUMBER	YEAR PRINTED	SCALE	SIZE (in inches)
<b>EURASIA</b>				
Base Maps				
Eurasia - Including cities and political boundaries	56874	8-67	1:18,000,000	22x28
Eurasia - Communist Bloc with railroads cities and political boundaries	517173	4-74	1:18,000,000	19x24
Eurasia - Communist Bloc with railroads cities and political boundaries	517213	4-74	1:9,000,000	36x48
Briefing Maps				
Eurasia - Including cities and political boundaries	501959	9-73	1:9,000,000	36x47
Miscellaneous Maps				
Eurasia - WAG Cell Index	514045	1-73	1:18,000,000	20x29
<b>EUROPE</b>				
Base Maps				
Europe - Including cities and political boundaries	500741	12-71	1:24,000,000	8x10
Europe and North Africa - Including political boundaries	500532	7-71	NS	8x10
Europe - Including cities, transportation and political boundaries	29543	12-60	1:6,000,000	26x28
Europe - Including cities, transportation and political boundaries	502058	11-73	1:3,500,000	30x40
Europe - Communist States	75914	5-69	1:10,000,000	8x10
Eastern Europe - Color tint including cities and political boundaries	501369	10-72	1:11,000,000	8x10
Eastern Europe - Including cities, transportation and political boundaries	37909	3-63	1:4,000,000	16x18
Eastern Europe - Including cities, transportation and political boundaries	37908	3-63	1:2,500,000	26x30

TITLE OR DESCRIPTION	MAP NUMBER	YEAR PRINTED	SCALE	SIZE (in inches)
EUROPE (cont'd)				
Northeastern Europe - Including cities, transportation and political boundaries	500936	3-72	1:1,000,000	34x44
Briefing Maps				
Europe - Including cities and political boundaries	501072	9-72	1:4,300,000	34x42
East Europe - Including cities and political boundaries	500665	12-71	1:2,200,000	34x44
Terrain Maps				
Europe - Including cities, transportation and political boundaries	501967	11-73	1:3,500,000	30x40
Political Maps				
Europe - U.S. Foreign Service Posts	512469	12-71	NS	28x40
Europe and Africa - Trade Organizations	500314	4-71	NS	8x10
Boundary Maps				
Eastern Europe - Territorial Changes	51124	3-65	1:5,000,000	15x16
Economic Maps				
Europe - Economic Organizations	500737	4-72	NS	8x10
Eastern Europe - Petroleum Resources and Facilities	36760	3-63	1:4,000,000	17x19
Eastern Europe - Coal Resources and Production	37224	3-63	1:4,000,000	17x17
Specialized Physical Maps				
European Waters - Bathymetry	517129	3-74	1:17,000,000	11x16
Northern European Waters - Bathymetry	517128	3-74	1:12,500,000	11x15
Sociological Maps				
Eastern Europe - National Minorities	53021	1-66	1:3,750,000	18x19

TITLE OR DESCRIPTION	MAP NUMBER	YEAR PRINTED	SCALE	SIZE (in inches)
EUROPE (cont'd)				
Miscellaneous Maps				
North Central Europe - WAG Cell Index	501731	9-73	1:2,000,000	30x40
South Central Europe - WAG Cell Index	501733	9-73	1:2,000,000	30x40
FAR EAST				
Base Maps				
Far East - Including cities, and political boundaries	501971	9-73	1:8,000,000	34x44
[REDACTED]		2-69	NS	8x10
Paracel Islands	502168	2-74	1:1,200,000	8x10
Spratly Islands	502167	2-74	1:8,000,000	8x10
Pratas Island	502169	2-74	1:175,000	8x10
Senkaku Islands	502170	2-74	1:250,000	8x10
Senkaku Islands	500329	4-71	1:250,000	10x18
Briefing Maps				
Far East - Including cities and political boundaries	501858	7-73	1:8,000,000	34x44
Political Maps				
Far East - Security Arrangements	501462	3-73	NS	8x10
Far East-U.S. Foreign Service Posts	512468	12-71	NS	28x40
East Asia - Contested Islands	502165	2-74	1:23,000,000	8x10
South China Sea - Contested Islands	502172	2-74	1:11,000,000	8x10
Economic Maps				
East China Sea - Petroleum Concessions	500343	4-71	1:6,250,000	8x10
East and South China Seas - Petroleum and Mineral Resources	502162	3-74	1:20,000,000	8x10


25X6A

TITLE OR DESCRIPTION	MAP NUMBER	YEAR PRINTED	SCALE	SIZE (in inches)
FAR EAST (cont'd)				
Specialized Physical Maps				
East China Sea - Bathymetry	500330	4-71	1:6,250,000	8x10
East and South China Seas - Bathymetry	501892	3-74	1:10,000,000	10x13
FINLAND				
Base Maps				
Finland - Including cities, transportation and administrative divisions	58421	7-69	1:5,500,000	8x10
Finland - Including cities and transportation	58420	2-69	1:2,500,000	15x22
Terrain Maps				
Finland - Including cities, transportation and administrative divisions	59035	7-69	1:5,500,000	8x10
Finland - General Survey Map with cities and transportation	58419	2-69	1:2,500,000	22x26
Transportation Maps				
Saimaa Canal	53399	3-66	1:30,000	8x10
FRANCE				
Base Maps				
France - Including cities and transportation	57554	1-68	1:6,000,000	8x10
France - Including cities, and transportation	500198	1-72	1:2,330,000	18x19
Terrain Maps				
France - Including cities and transportation	57555	1-68	1:6,000,000	8x10


TITLE OR DESCRIPTION	MAP NUMBER	YEAR PRINTED	SCALE	SIZE (in inches)
<b>FRANCE (cont'd)</b>				
France - General Survey Map with cities, transportation and administrative divisions	500197	1-72	1:2,330,000	18x30
<b>Sociological Maps</b>				
France - Population and Cultural Features	70356	8-69	1:1,800,000	23x24
<b>Specialized Physical Maps</b>				
France - Drainage Characteristics	70348	8-69	1:1,800,000	23x24
France - Surface Water Resources	70349	8-69	1:1,800,000	23x24
France - Ground Water Resources	70350	8-69	1:1,800,000	23x24
France - Soils	70351	8-69	1:1,800,000	23x24
France - Rock Types	70352	8-69	1:1,800,000	23x24
France - Vegetation	70353	8-69	1:1,800,000	23x24
France - State of Ground - Cold Period	70354	8-69	1:1,800,000	23x24
France - State of Ground - Warm Period	70355	8-69	1:1,800,000	23x24
France - Earthquake Zones	70357	8-69	1:1,800,000	23x24
<b>Azimuthal Equidistant Maps</b>				
Orleans	29880	3-62	1:30,000,000	27x28
Paris	58352	3-70	1:32,000,000	30x32
<b>FRENCH GUIANA</b>				
<b>Base Maps</b>				
French Guiana - Including cities, transportation and administrative divisions	500462	5-72	1:2,290,000	8x10



TITLE OR DESCRIPTION	MAP NUMBER	YEAR PRINTED	SCALE	SIZE (in inches)
FRENCH GUIANA (cont'd)				
Terrain Maps				
French Guiana - General Survey Map including cities, transportation and administrative divisions	500460	5-72	1:2,290,000	10x14
FRENCH TERRITORY of AFARS and ISSAS (FTAI)				
Administrative Maps				
FTAI - Administrative divisions	59153	12-68	1:1,300,000	8x10
GABON (Also see: AFRICA, West Central)				
Base Maps				
Gabon - Including cities, transportation and administrative divisions	56869	3-68	1:4,250,000	8x10
Gabon - Including cities, transportation and administrative divisions	56868	5-68	1:1,690,000	18x18
Terrain Maps				
Gabon - General Survey Map with cities, transportation and administrative divisions	56867	5-68	1:1,690,000	18x28
Administrative Maps				
Gabon - Administrative divisions	59154	11-68	1:4,500,000	8x10
GAMBIA (see also SENEGAL)				
Base Maps				
Gambia - Including cities, transportation and administrative divisions	56444	2-68	1:1,500,000	8x10


TITLE OR DESCRIPTION	MAP NUMBER	YEAR PRINTED	SCALE	SIZE (in inches)
GAMBIA (cont'd)				
Administrative Maps				
Gambia - Administrative divisions	59155	3-69	1:2,000,000	8x10
		3-70	1:4,000,000	8x10
		3-70	1:3,500,000	8x10
		2-62	NS	8x10
GERMANY, EAST				
Base Maps				
East Germany - Including cities, transportation and administrative divisions	501043	7-73	1:2,500,000	8x10
East Germany - Including cities, transportation and administrative divisions	501042	7-73	1:1,430,000	14x17
Terrain Maps				
East Germany - Including cities, transportation and administrative divisions	501044	7-73	1:2,500,000	8x10
East Germany - General Survey Map with cities, transportation and administrative divisions	501041	7-73	1:1,430,000	17x24

25X6A

TITLE OR DESCRIPTION	MAP NUMBER	YEAR PRINTED	SCALE	SIZE (in inches)
GERMANY, EAST (cont'd)				
Specialized Physical Maps				
East Germany - Drainage Characteristics	71024	1-71	1:1,050,000	21x23
East Germany - Surface Water Resources	71025	1-71	1:1,050,000	21x23
East Germany - Ground Water Resources	71026	1-71	1:1,050,000	21x23
East Germany - Soils	71027	1-71	1:1,050,000	21x23
East Germany - Rock Types	71028	1-71	1:1,050,000	21x23
East Germany - Vegetation	71029	1-71	1:1,050,000	21x23
East Germany - State of Ground - Cold Period	71030	1-71	1:1,050,000	21x23
East Germany - State of Ground - Warm Period	71031	1-71	1:1,050,000	21x23
Transportation Maps				
East Germany - Approaches to Berlin	35671	11-61	1:1,000,000	20x24
East Germany - Rail Lines (Reprint of East German Map)	42800	9-65	NS	18x24
		3-70	1:4,000,000	8x10
		5-72	1:1,620,000	18x23
		3-70	1:4,000,000	8x10
		5-72	1:1,620,000	24x28

25X6A

25X6A

TITLE OR DESCRIPTION	MAP NUMBER	YEAR PRINTED	SCALE	SIZE (in inches)
		8-64	1:4,000,000	8x10
		7-69	1:1,625,000	18x23
		11-70	1:28,000,000	30x30
		3-69	1:32,000,000	30x32
<b>GHANA</b>				
<b>Base Maps</b>				
Ghana - Including cities, transportation and administrative divisions	500122	12-71	1:3,500,000	8x10
Ghana - Including cities, transportation and administrative divisions	500121	9-71	1:1,500,000	16x20
<b>Terrain Maps</b>				
Ghana - Including cities, transportation and administrative divisions	500123	12-71	1:3,380,000	8x10
Ghana - General Survey Map with cities, transportation and administrative divisions	500120	9-71	1:1,500,000	20x26
<b>Administrative Maps</b>				
Ghana - Administrative divisions	59156	3-69	1:3,250,000	8x10
<b>Specialized Physical Maps</b>				
Ghana - Drainage Characteristics	21066	5-58	1:2,000,000	16x36
Ghana - Surface Water Resources	21067	5-58	1:2,000,000	16x24
Ghana - Ground Water Resources	21068	5-58	1:2,000,000	16x24

TITLE OR DESCRIPTION	MAP NUMBER	YEAR PRINTED	SCALE	SIZE (in inches)
GHANA (cont'd)				
Ghana - Soils	21069	5-58	1:2,000,000	15x16
Ghana - Rock Types	21070	5-58	1:2,000,000	16x25
Ghana - Vegetation	21071	5-58	1:2,000,000	16x25
Ghana - State of Ground	21072	5-58	1:3,000,000	12x28
Azimuthal Equidistant Maps				
Accra	29872	4-61	1:30,000,000	27x38
GIBRALTAR				
Terrain Maps				
Gibraltar	54549	7-67	1:25,000	8x14
GREECE				
Base Maps				
Greece - Including cities and transportation	58425	11-68	1:5,000,000	8x10
Greece - Including cities and transportation	501685	12-73	1:2,000,000	18x18
Terrain Maps				
Greece - Including cities and transportation	59034	11-68	1:5,000,000	8x10
Greece - General Survey Map with cities, transportation and administrative divisions	501584	12-73	1:2,000,000	18x30
Administrative Maps				
Greece - Administrative divisions	76779	9-69	1:5,000,000	8x10
Greece - U.S. Consular Districts	39626	8-64	1:4,800,000	8x10

TITLE OR DESCRIPTION	MAP NUMBER	YEAR PRINTED	SCALE	SIZE (in inches)
GREECE (cont'd)				
Specialized Physical Maps				
Greece - Hypsometry	71340	8-73	1:1,450,000	23x28
Greece - Drainage Characteristics	71342	8-73	1:1,450,000	23x28
Azimuthal Equidistant Maps				
Athens	58343	10-70	1:32,000,000	30x32
GREENLAND				
Administrative Maps				
Greenland - Administrative divisions	35991	2-62	1:13,000,000	8x10
GUATEMALA				
Base Maps				
Guatemala - Including cities, transportation and administrative divisions	500831	8-72	1:3,000,000	8x10
Guatemala - Including cities, transportation and administrative divisions	500830	12-72	1:1,510,000	16x16
Terrain Maps				
Guatemala - Including cities, transportation and administrative divisions	500832	8-72	1:3,000,000	8x10
Guatemala - General Survey Map with cities, transportation and administrative divisions	500829	12-72	1:1,510,000	16x26
Sociological Maps				
Guatemala - Languages	56127	4-67	1:1,100,000	17x17

TITLE OR DESCRIPTION	MAP NUMBER	YEAR PRINTED	SCALE	SIZE (in inches)
GUATEMALA (cont'd)				
Specialized Physical Maps				
Guatemala and Belize - Drainage Characteristics	70050	4-69	1:1,500,000	17x18
Guatemala and Belize - Surface Water Resources	70051	4-69	1:1,500,000	17x18
Guatemala and Belize - Ground Water Resources	70052	4-69	1:1,500,000	17x18
Guatemala and Belize - Soils	70053	4-69	1:1,500,000	17x18
Guatemala and Belize - Rock Types	70054	4-69	1:1,500,000	17x18
Guatemala and Belize - Vegetation	70055	4-69	1:1,500,000	17x18
Guatemala and Belize - State of Ground	70056	4-69	1:1,500,000	17x18
Guatemala and Belize - Special Physical Phenomena	70058	4-69	1:1,500,000	17x18
GUIANAS				
Terrain Maps				
The Guianas - Including cities, transportation and administrative divisions	59804	10-68	1:5,000,000	9x16
Economic Maps				
The Guianas - Resources and Economic Activity	75017	10-68	1:8,500,000	8x10
Sociological Maps				
The Guianas - Population Density	75018	10-68	1:8,500,000	8x10
The Guianas - Ethnic Groups	75019	10-68	1:8,500,000	8x10
Specialized Physical Maps				
The Guianas - Hypsometry	44094	9-67	1:2,700,000	15x19
The Guianas - Drainage Characteristics	44096	9-67	1:2,700,000	15x19

TITLE OR DESCRIPTION	MAP NUMBER	YEAR PRINTED	SCALE	SIZE (in inches)
GUIANAS (cont'd)				
The Guiana - Surface Water Resources	44097	9-67	1:2,700,000	15x19
The Guianas - Ground Water Resources	44098	9-67	1:2,700,000	15x19
The Guianas - Soils	44099	9-67	1:2,700,000	15x19
The Guianas - Rock Types	44100	9-67	1:2,700,000	15x19
The Guianas - Vegetation	44101	9-67	1:2,700,000	15x19
The Guianas - State of Ground	44102	9-67	1:2,700,000	15x19
GUINEA				
Base Maps				
Guinea - Including cities, transportation and administrative divisions	501174	10-72	1:3,750,000	8x10
Guinea - Including cities, transportation and administrative divisions	501173	5-73	1:1,716,000	17x23
Terrain Maps				
Guinea - Including cities, transportation and administrative divisions	501175	10-72	1:3,750,000	8x10
Guinea - General Survey Map with cities, transportation and administrative divisions	501172	3-73	1:1,716,000	23x28
Administrative Maps				
Guinea - Administrative divisions	59157	4-69	1:3,500,000	8x10
GUYANA				
Base Maps				
Guyana - Including cities, transportation and administrative divisions	500989	10-72	1:3,750,000	8x10
Guyana - Including cities, transportation and administrative divisions	500988	4-73	1:2,500,000	14x16



TITLE OR DESCRIPTION	MAP NUMBER	YEAR PRINTED	SCALE	SIZE (in inches)
GUYANA (cont'd)				
Terrain Maps				
Guyana - Including cities, transportation and administrative divisions	500990	10-72	1:3,750,000	8x10
Guyana - General Survey Map with cities, transportation and administrative divisions	500987	4-73	1:2,500,000	16x22
Political Maps				
Guyana - Disputed Territory	75418	2-69	1:3,500,000	8x10
Sociological Maps				
Guyana - Population Density	53012	3-66	1:4,000,000	8x10
HAITI				
Base Maps				
Haiti - Including cities, transportation and administrative divisions	77974	9-70	1:2,000,000	8x10
Haiti - Including cities, transportation and administrative divisions	77973	10-70	1:1,000,000	15x18
Terrain Maps				
Haiti - Including cities, transportation and administrative divisions	77975	9-70	1:2,000,000	8x10
Haiti - General Survey Map with cities, transportation and administrative divisions	77972	10-70	1:1,000,000	18x20
Haiti - Including cities, transportation and administrative divisions	35213	10-62	1:450,000	28x41
HONDURAS				
Base Maps				
Honduras - Including cities, transportation and administrative divisions	501376	8-73	1:3,250,000	8x10

TITLE OR DESCRIPTION	MAP NUMBER	YEAR PRINTED	SCALE	SIZE (in inches)
<b>HONDURAS (cont'd)</b>				
Honduras - Including cities, transportation and administrative divisions	501375	5-73	1:1,500,000	13x22
<b>Terrain Maps</b>				
Honduras - Including cities, transportation and administrative divisions	501377	8-73	1:3,250,000	8x10
Honduras - General Survey Map with cities, transportation and administrative divisions	501374	5-73	1:1,500,000	18x22
<b>HONG KONG</b>				
<b>Base Maps</b>				
Hong Kong and Macao	78322	12-70	1:500,000	8x10
<b>Terrain Maps</b>				
Hong Kong and Macao	78323	12-70	1:500,000	8x10
Hong Kong	54462	10-66	1:300,000	8x10
Hong Kong and Macao - General Survey Map	78321	12-70	1:500,000	10x12
<b>Administrative Maps</b>				
Hong Kong and Macao - Administrative divisions	55553	11-67	1:500,000	8x10
<b>Azimuthal Equidistant Maps</b>				
Hong Kong	58351	3-70	1:32,000,000	30x32
<b>HUNGARY</b>				
<b>Base Maps</b>				
Hungary - Including cities, transportation and administrative divisions	59121	7-69	1:4,500,000	8x10

TITLE OR DESCRIPTION	MAP NUMBER	YEAR PRINTED	SCALE	SIZE (in inches)
HUNGARY (cont'd)				
Hungary - Including cities, transportation and administrative divisions	501075	1-73	1:1,250,000	12x19
Terrain Maps				
Hungary - Including cities, transportation and administrative divisions	59122	7-69	1:4,500,000	8x10
Hungary - General Survey Map with cities, transportation and administrative divisions	501074	1-73	1:1,250,000	19x19
ICELAND				
Base Maps				
Iceland - Including cities and transportation	501305	4-73	1:3,300,000	8x10
Iceland - Including cities, transportation and administrative divisions	500976	4-74	1:1,510,000	12x18
Terrain Maps				
Iceland - Including cities and transportation	501306	4-73	1:3,300,000	8x10
Iceland - General Survey Map with cities, transportation and administrative divisions	500975	4-73	1:1,510,000	18x18
Administrative Maps				
Iceland - Administrative divisions	53344	4-66	1:3,000,000	8x10
INDIA				
Base Maps				
India - Including cities, transportation and administrative divisions	501059	9-72	1:18,000,000	8x10

TITLE OR DESCRIPTION	MAP NUMBER	YEAR PRINTED	SCALE	SIZE (in inches)
INDIA (cont'd)				
India and Pakistan - Including cities, transportation and administrative divisions	500004	10-70	1:20,000,000	8x10
India - Including cities, transportation and administrative divisions	501058	7-73	1:6,500,000	21x23
Terrain Maps				
India - Including cities, transportation and administrative divisions	501060	9-72	1:18,000,000	8x10
India - General Survey Map with cities, transportation and administrative divisions	501057	7-73	1:6,530,000	23x30
Administrative Maps				
India - Administrative divisions with cities	55554	11-67	1:17,500,000	8x10
Boundary Maps				
India - China Boundary Area	75714	4-69	1:9,000,000	8x10
Northeast India - China - Border Area	29889	3-61	1:5,000,000	8x10
Economic Maps				
India - Petroleum Industry	500126	12-70	1:20,000,000	8x10
India and Nepal - Iron, steel and ferro alloys	58710	6-69	1:6,530,000	21x23
India and Nepal - Nonmetallic Minerals	58811	6-69	1:6,530,000	21x23
India and Nepal - Major Nonferrous Metals	58711	6-69	1:6,530,000	21x23
Sociological Maps				
India - Languages	54453	7-66	1:17,200,000	8x10
Northeast India - Ethnic Groups	77567	2-70	1:5,000,000	8x10
Northeast India - Tribal Groups	56030	5-67	1:1,000,000	26x36

TITLE OR DESCRIPTION	MAP NUMBER	YEAR PRINTED	SCALE	SIZE (in inches)
INDIA (cont'd)				
Azimuthal Equidistant Maps				
Cuttack	51354	7-65	NS	20x20
New Delhi	58330	10-68	1:32,000,000	30x32
INDIAN OCEAN AREA				
Base Maps				
Indian Ocean - Including Bathymetry	517132	3-74	1:30,000,000	10x13
Indian Ocean - Including Bathymetry	517200	5-74	1:22,000,000	26x30
Northern Indian Ocean Islands	500868	1-72	NS	10x15
Southern Indian Ocean Islands	77435	2-71	1:6,250,000	8x10
Seychelles - Including cities and administrative divisions	500185	2-71	1:1,250,000	8x10
Seychelles - Including cities and political boundaries	502191	7-74	various	8x10
Terrain Maps				
Indian Ocean Area	517201	5-74	1:22,000,000	26x30
Seychelles - Including cities and transportation	500597	8-71	1:500,000	8x10
Administrative Maps				
Comoro Islands - Administrative divisions	59147	3-69	1:1,500,000	8x10
Maldiv Islands - Administrative divisions	55560	11-67	1:3,750,000	8x10
Reunion - Administrative divisions	77450	6-70	1:500,000	8x10
INDOCHINA				
Base Maps				
Indochina - Including cities, transportation and political boundaries	59546	12-68	1:7,500,000	8x10


TITLE OR DESCRIPTION	MAP NUMBER	YEAR PRINTED	SCALE	SIZE (in inches)
INDOCHINA (cont'd)				
Indochina - UTM Grid	500543	10-71	1:1,750,000	25x38
Terrain Maps				
Indochina - Including cities, transportation and political boundaries	59547	12-68	1:7,500,000	8x10
Indochina - Including cities, transportation and political boundaries	501367	7-73	1:3,500,000	14x20
Indochina Area	500542	10-71	1:1,750,000	25x38
Indochina - Including cities, transportation and political boundaries - 2 sheets	53478	3-67	1:1,000,000	46x70
Indochina - Including cities, transportation and political boundaries with UTM grid 2 sheets	55597	3-67	1:1,000,000	46x70
Administrative Maps				
Indochina - Political boundaries and administrative divisions	78343	8-70	1:3,500,000	14x20
Military Maps				
Indochina - Military Regions	501469	12-72	1:7,500,000	8x10
Indochina - Communist Logistics System	501999	4-74	1:2,500,000	18x28
Economic Maps				
Indochina - Agriculture	78341	8-70	1:3,500,000	14x20
Indochina - Industry, Mining and Electric Power	78342	8-70	1:3,500,000	14x20
Sociological Maps				
Indochina - Population Density	78344	8-70	1:3,500,000	14x20
Indochina - Ethnolinguistic Groups	78345	8-70	1:3,500,000	14x20

TITLE OR DESCRIPTION	MAP NUMBER	YEAR PRINTED	SCALE	SIZE (in inches)
INDOCHINA (cont'd)				
Specialized Physical Maps				
Indochina - Hypsometry	78336	8-70	1:3,500,000	14x20
Indochina - Surface Configuration	78337	8-70	1:3,500,000	14x20
Indochina - Vegetation	78340	8-70	1:3,500,000	14x20
Indochina - Bathymetry and Areas Subject to Flooding	78338	8-70	1:3,500,000	14x20
Climatic Maps				
Indochina - Precipitation	78339	8-70	1:3,500,000	14x20
Transportation Maps				
Indochina - Transportation	78334	8-70	1:3,500,000	14x20
Indochina - Airfields	78335	8-70	1:3,500,000	14x20
INDONESIA				
Base Maps				
Indonesia - Including cities and transportation	502091	1-74	1:20,000,000	8x10
Indonesia - Including cities, transportation and administrative divisions	500870	9-72	1:7,740,000	14x30
Celebes - Including cities, transportation and administrative divisions	501402	11-72	1:4,500,000	8x10
Java - Including cities, transportation and administrative divisions	501400	11-72	1:4,500,000	8x10
Borneo - Including cities, transportation and administrative divisions	501398	1-73	1:6,750,000	8x10
Sumatra - Including cities, transportation	501391	1-73	1:8,000,000	8x10
Terrain Maps				
Indonesia - Including cities and transportation	502092	1-74	1:20,000,000	8x10

TITLE OR DESCRIPTION	MAP NUMBER	YEAR PRINTED	SCALE	SIZE (in inches)
INDONESIA (cont'd)				
Indonesia - General Survey Map with cities, transportation and administrative divisions	500869	9-72	1:7,740,000	21x30
West Irian - Including cities and transportation	75779	6-69	1:7,500,000	8x10
Celebes - Including cities, transportation and administrative divisions	501403	11-72	1:4,500,000	8x10
Java - Including cities, transportation and administrative divisions	501401	11-72	1:4,500,000	8x10
Borneo - Including cities, transportation and administrative divisions	501399	1-73	1:6,750,000	8x10
Sumatra - Including cities, transportation and administrative divisions	501833	7-73	1:8,000,000	8x10
Administrative Maps				
Indonesia - Administrative divisions	55555	11-67	1:20,000,000	8x10
Indonesia - U.S. Consular Districts	39599	8-64	1:20,000,000	8x10
Political Maps				
Indonesia - Sovereign Water Claims	501856	7-73	1:11,500,000	11x21
Economic Maps				
Indonesia - Offshore Petroleum and tin Producing Areas	501834	7-73	1:11,500,000	11x21
Sociological Maps				
Indonesia - Linguistic Groups	29958	4-64	1:10,000,000	12x28
Specialized Physical Maps				
Indonesia - Vegetation (2 sheets)	21092 E+W	1-59	1:3,500,000	23x62



TITLE OR DESCRIPTION	MAP NUMBER	YEAR PRINTED	SCALE	SIZE (in inches)
INDONESIA (cont'd)				
Transportation Maps				
Indonesia - Shipping Routes	501833	7-73	1:11,500,000	1x21
IRAN				
Base Maps				
Iran - Including cities and transportation	501297	3-73	1:11,000,000	8x10
Iran - Including cities, transportation and administrative divisions	501164	3-73	1:4,400,000	17x20
Terrain Maps				
Iran - Including cities and transportation	501298	3-73	1:11,000,000	8x10
Iran - General Survey Map with cities, transportation and administrative divisions	501163	3-73	1:4,400,000	17x30
Administrative Maps				
Iran - Administrative divisions	55867	5-68	1:12,000,000	8x10
Iran - Administrative divisions	54941	1-67	1:3,000,000	24x27
Azimuthal Equidistant Maps				
Teheran	58332	12-68	1:32,000,000	30x32
IRAQ				
Base Maps				
Iraq - Including cities, transportation and administrative divisions	77428	8-70	1:6,000,000	8x10
Iraq - Including cities, transportation and administrative divisions	77427	8-70	1:2,350,000	17x19

TITLE OR DESCRIPTION	MAP NUMBER	YEAR PRINTED	SCALE	SIZE (in inches)
IRAQ (cont'd)				
Terrain Maps				
Iraq - Including cities, transportation and administrative divisions	77429	8-70	1:6,000,000	8x10
Iraq - General Survey Map with cities, transportation and administrative divisions	77426	8-70	1:2,350,000	17x30
Administrative Maps				
Iraq - Administrative divisions	55868	11-67	1:6,000,000	8x10
Economic Maps				
Iraq - Electric Power	43382	3-66	1:1,750,000	23x24
IRELAND				
Terrain Maps				
Ireland - Including cities and transportation	78980	9-70	1:2,750,000	8x10
Ireland - Including cities and transportation	27971	11-60	1:925,000	17x22
Administrative Maps				
Ireland - Administrative divisions	54275	6-66	1:2,060,000	8x10
		3-72	1:2,000,000	8x10
		8-72	1:1,256,000	15x24

25X6A.

25X6A

TITLE OR DESCRIPTION	MAP NUMBER	YEAR PRINTED	SCALE	SIZE (in inches)					
					8-72	1:1,256,000	24x30		
					5-68	1:2,000,000	8x10		
					8-72	1:2,600,000	8x10		
					8-72	1:2,600,000	8x10		
					12-67	1:325,000	8x10		
					4-70	1:2,500,000	8x10		
					9-69	1:90,000	8x10		
					11-73	Various	12x34		
					ITALY				
					Base Maps				
Italy - Including cities and transportation	501447	8-73	1:6,250,000	8x10					
Italy - Including cities, transportation and administrative divisions	501446	11-73	1:2,700,000	18x20					

TITLE OR DESCRIPTION	MAP NUMBER	YEAR PRINTED	SCALE	SIZE (in inches)
ITALY (cont'd)				
Terrain Maps				
Italy - Including cities and transportation	501448	8-73	1:6,250,000	8x10
Italy - General Survey Map with cities, transportation and administrative divisions	501445	11-73	1:2,700,000	20x27
Administrative Maps				
Italy - Administrative divisions	76597	7-69	1:6,250,000	8x10
Italy - U.S. Consular Districts	39630	7-64	1:6,500,000	8x10
Economic Maps				
Italy - Construction Materials	42531	11-66	1:2,475,000	17x23
Sociological Maps				
Italy - Population and Cultural Features	44775	1-69	1:2,200,000	19x23
Specialized Physical Maps				
Italy - Drainage Characteristics	44766	1-69	1:2,200,000	19x23
Italy - Surface Water Resources	44767	1-69	1:2,200,000	19x23
Italy - Ground Water Resources	44768	1-69	1:2,200,000	19x23
Italy - Soils	44769	1-69	1:2,200,000	19x23
Italy - Rock Types	44770	1-69	1:2,200,000	19x23
Italy - Vegetation	44771	1-69	1:2,200,000	19x23
Italy - State of Ground - Winter Period	44772	1-69	1:2,200,000	19x23
Italy - State of Ground - Spring and Autumn Period	44773	1-69	1:2,200,000	19x23
Italy - State of Ground - Summer Period	44774	1-69	1:2,200,000	19x23
Italy - Special Physical Phenomena	44776	1-69	1:2,200,000	19x23

TITLE OR DESCRIPTION	MAP NUMBER	YEAR PRINTED	SCALE	SIZE (in inches)
IVORY COAST				
Base Maps				
Ivory Coast - Including cities, transportation and administrative divisions	500457	12-71	1:4,500,000	8x10
Ivory Coast - Including cities, transportation and administrative divisions.	500456	4-72	1:1,900,000	17x17
Terrain Maps				
Ivory Coast - Including cities, transportation and administrative divisions	500458	12-71	1:4,500,000	8x10
Ivory Coast - General Survey Map including cities, transportation and administrative divisions	500455	4-72	1:1,900,000	17x28
Administrative Maps				
Ivory Coast - Administrative divisions	76856	9-69	1:4,000,000	8x10
Sociological Maps				
Ivory Coast - Ethnic Groups	38826	10-63	1:4,500,000	8x10
JAMAICA				
Base Maps				
Jamaica - Including cities, transportation and administrative divisions	58782	11-68	1:1,000,000	8x10
Jamaica - Including cities, transportation and administrative divisions	58781	11-68	1:500,000	10x22
Terrain Maps				
Jamaica - Including cities, transportation and administrative divisions	58783	11-68	1:1,000,000	8x10

TITLE OR DESCRIPTION	MAP NUMBER	YEAR PRINTED	SCALE	SIZE (in inches)
JAMAICA (cont'd)				
Jamaica - General Survey Map with cities, transportation and administrative divisions	58780	11-68	1:500,000	18x22
Administrative Maps				
Jamaica - Administrative divisions	55286	1-67	1:1,000,000	8x10
		1-71	1:12,000,000	8x10
		6-71	1:3,540,000	20x22
		1-71	1:12,000,000	8x10
		6-71	1:3,540,000	2x30
		11-67	1:9,500,000	8x10
		11-67	1:5,600,000	19x22
		11-70	1:28,000,000	30x30
		11-70	1:28,000,000	30x30

25X6A

25X6A

TITLE OR DESCRIPTION	MAP NUMBER	YEAR PRINTED	SCALE	SIZE (in inches)
		10-72	1:2,500,000	8x10
		10-72	1:1,200,000	18x18
		12-69	1:750,000	8x10
		10-72	1:2,500,000	8x10
		10-72	1:1,200,000	18x30
		11-67	1:2,500,000	8x10
		9-73	1:1,250,000	8x10
		6-69	1:800,000	8x10
		12-67	1:1,100,000	19x20
	KASHMIR AREA			
Base Maps				
Kashmir - Including cities and transportation	76037	1-70	1:4,250,000	8x10
Terrain Maps				
Kashmir - Including cities and transportation	76038	1-70	1:4,250,000	8x10

TITLE OR DESCRIPTION	MAP NUMBER	YEAR PRINTED	SCALE	SIZE (in inches)
KASHMIR AREA (cont'd)				
Jammu and Kashmir - Including cities and transportation	52267	9-65	1:2,500,000	13x26
Kashmir Area - Including cities and transportation	59977	12-68	1:1,250,000	29x32
Administrative Maps				
Kashmir - Administrative divisions	55556	11-67	1:4,250,000	8x10
Sociological Maps				
Kashmir Area - Religious and Tribal Groups	77566	2-70	1:5,000,000	8x10
KENYA				
Base Maps				
Kenya - Including cities, transportation and administrative divisions	75585	2-70	1:6,000,000	8x10
Kenya - Including cities, transportation and administrative divisions	501722	1-74	1:2,370,000	18x20
Terrain Maps				
Kenya - Including cities, transportation and administrative divisions	75586	2-70	1:6,000,000	8x10
Kenya - Including cities, transportation and administrative divisions	501721	1-74	1:2,370,000	18x20
Kenya - General Survey Map with cities, transportation and administrative divisions	75583	12-69	1:2,370,000	20x30
Administrative Maps				
Kenya - Administrative divisions	59160	11-68	1:5,500,000	8x10



TITLE OR DESCRIPTION	MAP NUMBER	YEAR PRINTED	SCALE	SIZE (in inches)
KENYA (cont'd)				
Sociological Maps				
Kenya - Tribes	38931	12-64	1:5,500,000	8x10
Azimuthal Equidistant Maps				
Nairobi	76802	3-71	1:28,000,000	0x30
KOREA				
Base Maps				
Korea - Including cities, transportation and administrative divisions	501573	8-73	1:4,900,000	0x10
Terrain Maps				
Korea - Including cities, transportation and administrative divisions	501574	8-73	1:4,900,000	8x10
Military Maps				
Korea - DMZ	57023	9-67	1:1,750,000	8x10
Korea - DMZ	59627	3-69	1:250,000	10x38
Korea - Disputed West Coast Islands	502070	12-70	1:1,250,000	8x10
KOREA, NORTH				
Base Maps				
North Korea - Including cities, transportation and administrative divisions	58948	2-69	1:3,500,000	8x10
North Korea - Including cities, transportation and administrative divisions	500774	11-72	1:1,220,000	21x33

TITLE OR DESCRIPTION	MAP NUMBER	YEAR PRINTED	SCALE	SIZE (in inches)
KOREA, NORTH (cont'd)				
Terrain Maps				
North Korea - Including cities, transportation and administrative divisions	58949	2-69	1:3,500,000	8x10
North Korea - General Survey Map with cities, transportation and administrative divisions	500773	11-72	1:1,220,000	23x27
Administrative Maps				
North Korea - Administrative divisions	55563	11-67	1:3,500,000	8x10
Specialized Physical Maps				
North Korea - Drainage Characteristics	70850	6-70	1:1,210,000	20x23
North Korea - Surface Water Resources	70851	6-70	1:1,210,000	20x23
North Korea - Ground Water Resources	70852	6-70	1:1,210,000	20x23
North Korea - Soils	70853	6-70	1:1,210,000	20x23
North Korea - Rock Types	70854	6-70	1:1,210,000	20x23
North Korea - Vegetation	70855	6-70	1:1,210,000	20x23
North Korea - State of Ground-Cold Period	70856	6-70	1:1,210,000	20x23
North Korea - State of Ground-Warm Period	70857	6-70	1:1,210,000	20x23
Transportation Maps				
North Korea - Railroads	75757	4-69	1:1,220,000	20x22
Miscellaneous Maps				
North Korea - WAG Cell Index	500116	1-71	1:1,220,000	20x22
Charts and Graphs				
North Korea - Party and Government Structure	515504	4-73	NS	18x33

TITLE OR DESCRIPTION	MAP NUMBER	YEAR PRINTED	SCALE	SIZE (in inches)
KOREA, SOUTH				
Base Maps				
South Korea - Including cities, transportation and administrative divisions	501381	12-72	1:3,250,000	8x10
South Korea - Including cities, transportation and administrative divisions	501380	9-73	1:1,425,000	20x23
Terrain Maps				
South Korea - Including cities, transportation and administrative divisions	501382	12-72	1:3,250,000	8x10
South Korea - General Survey Map with cities, transportation and administrative divisions	501379	9-73	1:1,425,000	23x30
Administrative Maps				
South Korea - Administrative divisions	55571	11-67	1:3,500,000	8x10
Economic Maps				
South Korea - Electric Power	70708	4-70	1:1,210,000	19x23
Specialized Physical Maps				
South Korea - Drainage Characteristics	70959	11-70	1:1,210,000	19x23
South Korea - Surface Water Resources	70960	11-70	1:1,210,000	19x23
South Korea - Ground Water Resources	70961	11-70	1:1,210,000	19x23
South Korea - Rock Types	70963	11-70	1:1,210,000	19x23
South Korea - Vegetation	70964	11-70	1:1,210,000	19x23
South Korea - State of Ground-Cold Period	70965	11-70	1:1,210,000	19x23
South Korea - State of Ground-Warm Period	70966	11-70	1:1,210,000	19x23

TITLE OR DESCRIPTION	MAP NUMBER	YEAR PRINTED	SCALE	SIZE (in inches)
KOREA, SOUTH (cont'd)				
Azimuthal Equidistant Maps				
Kunsan	50909	3-65	1:25,000,000	21x21
Seoul	500110	10-68	1:16,500,000	32x32
Seoul	58329	10-68	1:32,000,000	30x32
KUWAIT				
Terrain Maps				
Kuwait, Bahrain, Qatar and United Arab Emirates - General Survey Map - Including political boundaries and economic activities	500348	4-72	1:2,000,000	22x30
Administrative Maps				
Kuwait - Administrative divisions	55871	5-68	1:1,000,000	8x10
LAOS				
Base Maps				
Laos - Including cities, transportation and administrative divisions	57740	7-68	1:5,300,000	8x10
Laos - Including cities, transportation and administrative divisions	77028	6-70	1:1,750,000	21x23
Laos - Including cities	500260	2-71	1:1,050,000	34x38
Laos - Including cities, transportation and administrative divisions	500261	2-71	1:1,050,000	34x38
Plain of Jars Area	500917	2-72	1:1,000,000	8x10
Bolovens Plateau Area	501238	7-72	1:1,030,000	8x10
Terrain Maps				
Laos - Including cities, transportation and administrative divisions	57741	7-68	1:5,300,000	8x10

TITLE OR DESCRIPTION	MAP NUMBER	YEAR PRINTED	SCALE	SIZE (in inches)
LAOS (cont'd)				
Laos - General Survey Map with cities, transportation and administrative divisions	77027	6-70	1:1,750,000	23x28
Administrative Maps				
Laos - Administrative divisions	55558	11-67	1:5,000,000	8x10
Laos - Communist administrative divisions	77804	2-70	1:5,000,000	8x10
Military Maps				
Laos - Military Regions	500025	10-70	1:5,000,000	8x10
Sociological Maps				
Laos - Ethnic Groups	56233	5-67	NS	8x10
Northern Laos - Meo Tribes	77573	2-70	1:3,000,000	8x10
Specialized Physical Maps				
Laos - Drainage Characteristics	44227	3-68	1:1,750,000	22x23
Laos - Surface Water Resources	44228	3-68	1:1,750,000	22x23
Laos - Ground Water Resources	44229	3-68	1:1,750,000	22x23
Laos - Soils	44230	3-68	1:1,750,000	22x23
Laos - Rock Types	44231	3-68	1:1,750,000	22x23
Laos - Vegetation	44232	3-68	1:1,750,000	22x23
Laos - State of Ground	44233	3-68	1:1,750,000	22x23
Transportation Maps				
Laos - Road Network	58034	3-68	1:5,000,000	8x10
Central Laos - Road Network	78825	8-70	1:1,750,000	8x10
Central Laos - Road Network	500718	10-71	1:1,250,000	8x10
Northern Laos - Road Network	500091	11-70	1:3,500,000	8x10

TITLE OR DESCRIPTION	MAP NUMBER	YEAR PRINTED	SCALE	SIZE (in inches)
LAOS (cont'd)				
Northern Laos - Road Network	78773	8-70	1:2,875,000	8x10
Northern Laos - Major Road Network	500730	10-71	1:603,000	34x40
Southern Laos - Road Network	500017	10-70	1:1,750,000	8x10
Southern Laos - Road Network	78772	8-70	1:2,500,000	8x10
Southern Laos - Major Road Network	500731	10-71	1:603,000	25.36
LATIN AMERICA (Also see: CARIBBEAN AREA)				
Base Maps				
Latin America - Including cities and political boundaries	500334	4-71	NS	8x10
Central America - Including cities and political boundaries	500769	4-72	1:27,000,000	8x10
Central America (Guatemala to Panama) - Including cities, transportation and administrative divisions	501493	2-74	1:2,500,000	23x30
Central America (Guatemala to Panama) - Including cities, transportation and administrative divisions	501306	2-74	1:1,500,000	36x48
Briefing Maps				
Middle America - Including cities and political boundaries	502203	3-74	1:5,750,000	34x42
Political Maps				
Latin America - U.S. Foreign Service Posts	512470	12-71	NS	28x40
Specialized Physical Maps				
Central American Waters - Bathymetry	517136	3-74	1:10,000,000	11x15
Transportation Maps				
Latin America - Railroads 3 sheets	13886	1-57	1:6,750,000	36x72

TITLE OR DESCRIPTION	MAP NUMBER	YEAR PRINTED	SCALE	SIZE (in inches)
LEBANON				
Base Maps				
Lebanon - Including cities, transportation and administrative divisions	78465	6-71	1:900,000	8x10
Lebanon - Including cities, transportation and administrative divisions	78464	6-71	1:404,000	16x20
Terrain Maps				
Lebanon - Including cities, transportation and administrative divisions	78466	6-71	1:900,000	8x10
Lebanon - General Survey Map with cities, transportation and administrative divisions	78463	6-71	1:404,000	20x24
Administrative Maps				
Lebanon - Administrative divisions	55872	9-67	1:900,000	8x10
LESOTHO				
Terrain Maps				
Lesotho - Including cities and transportation	501420	11-72	1:1,400,000	8x10
LIBERIA				
Base Maps				
Liberia - Including cities, transportation and administrative divisions	501558	7-73	1:3,000,000	8x10
Liberia - Including cities, transportation and administrative divisions	501557	10-73	1:1,350,000	15x16
Terrain Maps				
Liberia - Including cities, transportation and administrative divisions	501559	7-73	1:3,000,000	8x10

TITLE OR DESCRIPTION	MAP NUMBER	YEAR PRINTED	SCALE	SIZE (in inches)
LIBERIA (cont'd)				
Liberia - General Survey Map with cities, transportation and administrative divisions	501556	10-73	1:1,350,000	16x23
Administrative Maps				
Liberia - Administrative divisions	59162	4-69	1:2,750,000	8x10
Azimuthal Equidistant Maps				
Monrovia	58340	7-69	1:32,000,000	30x32
LIBYA				
Base Maps				
Libya - Including cities, transportation and administrative divisions	501566	4-73	1:10,000,000	8x10
Libya - Including cities, transportation and administrative divisions	501565	2-74	1:3,780,000	18x20
Terrain Maps				
Libya - Including cities, transportation and administrative divisions	501567	4-73	1:10,000,000	8x10
Libya - General Survey Map with cities, transportation and administrative divisions	501564	2-74	1:3,780,000	18x28
LUXEMBOURG				
Base Maps				
Luxembourg - Including cities and administrative divisions	54550	8-66	1:430,000	8x10



TITLE OR DESCRIPTION	MAP NUMBER	YEAR PRINTED	SCALE	SIZE (in inches)
MALAGASY REPUBLIC				
Base Maps				
Malagasy - Including cities, transportation and administrative divisions	501247	4-73	1:7,000,000	8x10
Malagasy - Including cities, transportation and administrative divisions	501246	6-73	1:3,465,000	17x23
Terrain Maps				
Malagasy - Including cities, transportation and administrative divisions	501248	4-73	1:7,000,000	8x10
Malagasy - General Survey Map with cities, transportation and administrative divisions	501245	6-73	1:3,465,000	23x30
Administrative Maps				
Malagasy - Administrative divisions	59164	12-68	1:7,000,000	8x10
Sociological Maps				
Malagasy - Population and Cultural Features	44368	2-68	1:3,000,000	16x23
Specialized Physical Maps				
Malagasy - Drainage Characteristics	44355	2-68	1:3,000,000	16x23
Malagasy - Surface Water Resources	44356	2-68	1:3,000,000	16x23
Malagasy - Ground Water Resources	44357	2-68	1:3,000,000	16x23
Malagasy - Soils	44358	2-68	1:3,000,000	16x23
Malagasy - Rock Types	44359	2-68	1:3,000,000	15x23
Malagasy - Vegetation	44360	2-68	1:3,000,000	16x23
Malagasy - State of Ground	44361	2-68	1:3,000,000	16x23

TITLE OR DESCRIPTION	MAP NUMBER	YEAR PRINTED	SCALE	SIZE (in inches)
MALAWI				
Base Maps				
Malawi - Including cities, transportation and administrative divisions	54167	12-67	1:4,000,000	8x10
Malawi - Including cities, transportation and administrative divisions	54165	5-67	1:2,000,000	11x19
Terrain Maps				
Malawi - Including cities, transportation and administrative divisions	54166	5-67	1:2,000,000	11x19
Administrative Maps				
Malawi - Administrative divisions	76891	9-69	1:4,000,000	8x10
MALAYSIA				
Base Maps				
Malaysia - Including cities and transportation	500014	5-71	1:10,000,000	8x10
Malaysia - Including cities, transportation and administrative divisions	500012	9-71	1:3,525,000	11x28
Terrain Maps				
Malaysia - Including cities and transportation	500015	5-71	1:10,000,000	8x10
Malaysia - General Survey Map with cities, transportation and administrative divisions	500011	9-71	1:3,525,000	20x28
Administrative Maps				
Malaysia - Administrative divisions	55559	11-67	1:10,000,000	8x10


TITLE OR DESCRIPTION	MAP NUMBER	YEAR PRINTED	SCALE	SIZE (in inches)
MALAYSIA (cont'd)				
Sociological Maps				
Malaysian Borneo - Ethnic Groups	39021	1-64	1:5,250,000	8x10
Azimuthal Equidistant Maps				
Kuala Lumpur	500053	10-71	1:32,000,000	30x30
MALI				
Base Maps				
Mali - Including cities, transportation and administrative divisions	39310	8-64	1:10,500,000	8x10
Terrain Maps				
Mali - General Survey Map with cities and transportation	77257	4-70	1:4,000,000	18x25
Administrative Maps				
Mali - Administrative divisions	59166	3-69	1:10,000,000	8x10
MALTA				
Base Maps				
Malta - Including cities and transportation	501300	7-73	1:250,000	8x10
Malta - Including cities and transportation	501166	5-73	1:146,000	11x13
Terrain Maps				
Malta - Including cities and transportation	501301	7-73	1:250,000	8x10
Malta - General Survey Map with cities and transportation	501165	5-73	1:146,000	11x18

TITLE OR DESCRIPTION	MAP NUMBER	YEAR PRINTED	SCALE	SIZE (in inches)
MAURITANIA				
Base Maps				
Mauritania - Including cities, transportation and administrative divisions	56073	3-68	1:8,000,000	8x10
Mauritania - Including cities, transportation and administrative divisions	56071	12-67	1:3,500,000	17x17
Terrain Maps				
Mauritania - General Survey Map with cities, transportation and administrative divisions	56070	12-67	1:3,500,000	17x24
Administrative Maps				
Mauritania - Administrative divisions	59167	3-69	1:8,000,000	8x10
MAURITIUS				
Base Maps				
Mauritius - Including cities, transportation and administrative divisions	500431	3-72	1:400,000	8x10
Terrain Maps				
Mauritius - Including cities, transportation and administrative divisions	500432	3-72	1:400,000	8x10
Mauritius - General Survey Map with cities, transportation and administrative divisions	500430	3-72	1:400,000	10x16
Administrative Maps				
Mauritius - Administrative divisions	77444	8-70	1:500,000	8x10

TITLE OR DESCRIPTION	MAP NUMBER	YEAR PRINTED	SCALE	SIZE (in inches)
MEDITERRANEAN AREA				
Base Maps				
Mediterranean - Including cities and political boundaries	78938	11-70	1:18,600,000	8x10
Briefing Maps				
Mediterranean - Including cities and political boundaries	78936	1-71	1:6,500,000	16x44
Terrain Maps				
Mediterranean - Including cities, transportation and political boundaries	78937	11-70	1:18,600,000	8x10
Mediterranean - General Survey Map with cities, transportation and political boundaries	78157	6-70	1:9,500,000	24x30
Mediterranean - Including cities, transportation and political boundaries	78935	1-71	1:6,500,000	16x44
[REDACTED]				
		7-72	1:13,000,000	8x10
		6-72	1:4,000,000	17x24
		7-72	1:13,000,000	8x10
		6-72	1:5,500,000	22x31

25X6A

25X6A

TITLE OR DESCRIPTION	MAP NUMBER	YEAR PRINTED	SCALE	SIZE (in inches)
		4-71	1:12,500,000	8x10
		8-73	1:5,500,000	16x22
		6-70	1:5,000,000	18x26
		5-66	1:7,600,000	13x17
MIDDLE EAST - see NEAR EAST				
MONGOLIA				
Base Maps				
Mongolia - Including cities, transportation and administrative divisions	50062	7-64	1:10,000,000	8x10
Mongolia - Including cities, transportation and administrative divisions	53329	8-66	1:3,900,000	14x27
Terrain Maps				
Mongolia - Including cities, transportation and administrative divisions	78310	4-70	1:3,900,000	14x27
Administrative Maps				
Mongolia - Administrative divisions	55561	11-67	1:11,000,000	8x10
Mongolia - administrative divisions	78715	9-70	1:3,900,000	14x27
Economic Maps				
Mongolia - Economic Activity	500344	4-71	1:12,500,000	8x10

TITLE OR DESCRIPTION	MAP NUMBER	YEAR PRINTED	SCALE	SIZE (in inches)
MONGOLIA (cont'd)				
Sociological Maps				
Mongolia - Ethnolinguistic Groups	78714	8-70	NS	8x10
MOROCCO				
Base Maps				
Morocco - Including cities, transportation and administrative divisions	500979	9-72	1:7,500,000	8x10
Morocco - Including cities, transportation and administrative divisions	500978	1-73	1:2,430,000	17x21
Terrain Maps				
Morocco - Including cities, transportation and administrative divisions	500980	9-72	1:7,500,000	8x10
Morocco - General Survey Map with cities, transportation and administrative divisions	500977	1-73	1:2,430,000	17x30
Administrative Maps				
Morocco - Administrative divisions	510831	3-71	1:7,500,000	8x10
Economic Maps				
Morocco - Construction Materials	43731	9-67	1:2,400,000	16x22
MOZAMBIQUE				
Base Maps				
Mozambique - Including cities, transportation and administrative divisions	501372	5-73	1:7,500,000	8x10
Mozambique - Including cities, transportation and administrative divisions	501371	6-73	1:3,860,000	14x20

TITLE OR DESCRIPTION	MAP NUMBER	YEAR PRINTED	SCALE	SIZE (in inches)
MOZAMBIQUE (cont'd)				
Terrain Maps				
Mozambique - Including cities, transportation and administrative divisions	501373	5-73	1:7,500,000	8x10
Mozambique - General Survey Map with cities, transportation and administrative divisions	501370	6-73	1:3,860,000	20x25
Administrative Maps				
Mozambique - Administrative divisions	59169	3-69	1:7,500,000	8x10
Sociological Maps				
Mozambique - Ethnic Groups	37807	10-64	1:3,000,000	20x30
NEAR EAST				
Base Maps				
Near East - Including cities and political boundaries	500048	11-70	1:10,000,000	8x10
Near East - Including cities and political boundaries	500090	12-70	1:12,500,000	8x10
Near East - Including cities and political boundaries	502184	2-74	1:25,000,000	8x10
Near East - Including cities and political boundaries	76522	3-70	1:25,000,000	8x10
Near East - Including cities and political boundaries	501274	9-72	1:30,000,000	8x10
Near East and South Central Asia	76521	12-69	1:34,000,000	8x10
Near East and North Africa	500465	6-71	1:37,500,000	8x10
Briefing Maps				
Near East - Including cities, and political boundaries	501422	11-72	1:5,500,000	35x42



TITLE OR DESCRIPTION	MAP NUMBER	YEAR PRINTED	SCALE	SIZE (in inches)
NEAR EAST (cont'd)				
Near East - Including cities and political boundaries	501682	3-73	1:1,000,000	34x44
Terrain Maps				
Near East - Including cities, transportation and political boundaries	501763	6-73	1:17,500,000	8x10
Near East - Including cities, transportation and political boundaries	56695	7-69	1:5,400,000	20x34
Political Maps				
Near East - U.S. Foreign Service Posts	512467	12-71	NS	28x40
Economic Maps				
Near East - Petroleum	56694	7-69	1:5,400,000	20x34
NEPAL				
Base Maps				
Nepal - Including cities and transportation	57615	7-68	1:3,750,000	8x10
Nepal - Including cities and transportation	57614	9-68	1:1,547,000	13x26
Terrain Maps				
Nepal - Including cities and transportation	57616	7-68	1:3,750,000	8x10
Nepal - General Survey Map with cities, transportation and administrative divisions	57613	9-68	1:1,547,000	22x25
Administrative Maps				
Nepal - Administrative divisions	55562	11-67	1:3,750,000	8x10

TITLE OR DESCRIPTION	MAP NUMBER	YEAR PRINTED	SCALE	SIZE (in inches)
NEPAL (cont'd)				
Boundary Maps				
Nepal - China Border - Set of nine maps	37380 thru 37388	4-63	1:50,000 and 1:500,000	Various
Transportation Maps				
Nepal - Transportation	500993	3-73	1:1,500,000	13x25
Sociological Maps				
Nepal - Ethnic Groups	77568	2-70	1:3,500,000	8x10
NETHERLANDS				
Base Maps				
Netherlands - Including cities, transportation and administrative divisions	76865	7-70	1:1,500,000	8x10
Netherlands - Including cities, transportation and administrative divisions	76864	7-70	1:1,000,000	14x16
Terrain Maps				
Netherlands - Including cities, transportation and administrative divisions	76866	7-70	1:1,500,000	8x10
Netherlands - General Survey Map with cities, transportation and administrative divisions	76863	7-70	1:1,000,000	16x25
Administrative Maps				
Netherlands - U.S. Consular Districts	39633	7-64	1:2,000,000	8x10
Economic Maps				
Netherlands - Electric Power	71057	4-71	1:1,000,000	13x16

TITLE OR DESCRIPTION	MAP NUMBER	YEAR PRINTED	SCALE	SIZE (in inches)
NEW GUINEA				
Administrative Maps				
Papua and New Guinea - Administrative divisions	500072	11-70	1:9,000,000	8x10
NEW ZEALAND				
Base Maps				
New Zealand - Including cities and transportation	59524	4-70	1:7,000,000	8x10
Terrain Maps				
New Zealand - Including cities and transportation	59525	2-71	1:7,000,000	8x10
Administrative Maps				
New Zealand - Administrative divisions	77448	11-70	1:7,500,000	8x10
NICARAGUA				
Base Maps				
Nicaragua - Including cities, transportation and administrative divisions	77078	7-70	1:3,500,000	8x10
Nicaragua - Including cities, transportation and administrative divisions	77077	6-70	1:1,500,000	16x18
Terrain Maps				
Nicaragua - Including cities, transportation and administrative divisions	77079	7-70	1:3,500,000	8x10
Nicaragua - General Survey Map with cities, transportation and administrative divisions	77076	6-70	1:1,500,000	16x25

TITLE OR DESCRIPTION	MAP NUMBER	YEAR PRINTED	SCALE	SIZE (in inches)
NIGER				
Base Maps				
Niger - Including cities, transportation and administrative divisions	55816	7-67	1:8,500,000	8x10
Terrain Maps				
Niger - Including cities, transportation and administrative divisions	57393	7-68	1:8,500,000	8x10
Niger - General Survey Map with cities, transportation, and administrative divisions	59203	4-69	1:8,000,000	15x20
Administrative Maps				
Niger - Administrative divisions	59170	1-69	1:8,000,000	8x10
NIGERIA				
Base Maps				
Nigeria - Including cities, transportation and administrative divisions	500836	8-72	1:8,000,000	8x10
Nigeria - Including cities, transportation and administrative divisions	500835	12-72	1:2,950,000	16x20
Terrain Maps				
Nigeria - Including cities, transportation and administrative divisions	500837	8-72	1:8,000,000	8x10
Nigeria - General Survey Map with cities, transportation, and administrative divisions	500834	12-72	1:2,950,000	22x26
Administrative Maps				
Nigeria - Administrative divisions	59171	3-69	1:8,000,000	8x10
Economic Maps				
Nigeria - Electric Power	43531	10-66	1:2,900,000	16x23

TITLE OR DESCRIPTION	MAP NUMBER	YEAR PRINTED	SCALE	SIZE (in inches)
NIGERIA (cont'd)				
Sociological Maps				
Nigeria - Tribal Groups	76151	3-70	1:7,500,000	8x10
Azimuthal Equidistant Maps				
Kaduna	76796	11-70	1:28,000,000	30x30
NORTH AMERICA				
Base Maps				
North America - Outline	55217	11-66	NS	8x10
Miscellaneous Maps				
North America - WAG Cell Index	512810	4-72	1:18,000,000	21x30
NORTHERN HEMISPHERE				
Base Maps				
North Polar Region - Including cities and political boundaries	78711	2-71	1:45,000,000	8x10
North Polar Region - Including cities and political boundaries	78712	10-70	1:20,000,000	2x23
NORWAY				
Base Maps				
Norway - Including cities, transportation and administrative divisions	500146	6-71	1:8,000,000	8x10
Norway - Including cities, transportation and administrative divisions	500008	6-71	1:3,000,000	18x22

TITLE OR DESCRIPTION	MAP NUMBER	YEAR PRINTED	SCALE	SIZE (in inches)
NORWAY (cont'd)				
Terrain Maps				
Norway - Including cities, transportation and administrative divisions	500147	6-71	1:8,000,000	8x10
Norway - General Survey Map with cities, transportation and administrative divisions	500007	6-71	1:3,000,000	22x25
Economic Maps				
Norway - Construction Material Plants	70030	3-69	1:3,350,000	17x21
Norway - Construction Materials	70031	3-69	1:3,350,000	17x21
Norway - Economic Zone Proposal	502279	7-74	1:17,500,000	8x10
OMAN				
Base Maps				
Oman and Yemen (Aden) - Including cities and transportation	501700	7-73	1:10,000,000	8x10
Oman - Including cities, transportation and administrative divisions	75949	9-69	1:3,500,000	20x26
Terrain Maps				
Oman and Yemen (Aden) - Including cities and transportation	501701	7-73	1:10,000,000	8x10
Oman - Including cities, transportation and administrative divisions	75408	9-69	1:3,500,000	20x24
Administrative Maps				
Oman - Administrative divisions	55873	8-68	1:5,000,000	8x10
Azimuthal Equidistant Maps				
Muscat	563011	4-74	1:9,000,000	30x30

TITLE OR DESCRIPTION	MAP NUMBER	YEAR PRINTED	SCALE	SIZE (in inches)
PACIFIC OCEAN AREA				
Base Maps				
Okinawa - Including cities and transportation	76035	4-69	1:500,000	8x10
Terrain Maps				
Okinawa - Including cities and transportation	76036	4-69	1:500,000	8x10
Administrative Maps				
American Samoa - Administrative divisions	77437	11-70	1:31,500,000	8x10
British Solomon Islands - Administrative divisions	77439	11-70	1:7,500,000	8x10
Fiji Islands - Administrative divisions	77440	11-70	1:5,000,000	8x10
French Polynesia - Administrative divisions	77441	11-70	1:15,000,000	8x10
Gilbert and Ellice Islands - Administrative divisions	77442	11-70	1:15,000,000	8x10
Guam - Administrative divisions	77443	8-70	1:250,000	8x10
Nauru - Administrative divisions	77445	6-70	1:35,000	8x10
New Caledonia - Administrative divisions	77446	11-70	1:3,225,000	8x10
New Hebrides - Administrative divisions	77447	11-70	1:3,500,000	8x10
Ryukyu Islands - Administrative divisions	55568	11-67	1:3,750,000	8x10
Southwestern Pacific Ocean Islands - Administrative divisions	77436	11-70	1:31,500,000	11x16
Tonga - Administrative divisions	77452	6-70	1:4,500,000	8x10
Wallis and Futuna Islands - Administrative divisions	77454	6-70	1:1,250,000	8x10
Western Samoa - Administrative divisions	77455	6-70	1:1,000,000	8x10
Specialized Physical Maps				
Western Pacific - Bathymetry	517133	3-74	1:18,000,000	10x16
Southwestern Pacific - Bathymetry	517134	3-74	1:20,000,000	10x16

TITLE OR DESCRIPTION	MAP NUMBER	YEAR PRINTED	SCALE	SIZE (in inches)
PACIFIC OCEAN AREA (cont'd)				
Azimuthal Equidistant Maps				
Bolo Point, Okinawa	76797	2-70	1:28,000,000	30x30
Kadena AFB, Okinawa	53270	5-66	1:30,000,000	28x32
PAKISTAN				
Base Maps				
Pakistan - Including cities, transportation and administrative divisions	501385	6-73	1:9,500,000	8x10
Pakistan - Including cities, transportation and administrative divisions	501384	9-73	1:4,050,000	17x24
Terrain Maps				
Pakistan - Including cities, transportation and administrative divisions	501386	6-73	1:9,500,000	8x10
Pakistan - General Survey Map with cities, transportation and administrative divisions	501383	9-73	1:4,050,000	23x30
Administrative Maps				
Pakistan - Division Boundaries	55565	11-67	1:11,000,000	8x10
Economic Maps				
Pakistan - Irrigation Canals	75599	2-69	1:4,000,000	17x24
West Pakistan - Irrigation Systems	75600	2-69	1:4,000,000	17x18
Azimuthal Equidistant Maps				
Karachi	29876	10-61	1:30,000,000	27x38



TITLE OR DESCRIPTION	MAP NUMBER	YEAR PRINTED	SCALE	SIZE (in inches)
PANAMA				
Base Maps				
Panama - Including cities, transportation and administrative divisions	501562	7-73	1:3,250,000	8x10
Panama - Including cities, transportation and administrative divisions	501561	2-74	1:1,500,000	11x23
Panama Canal Zone - Including cities and transportation	501054-501055	5-72	1:4,500,000	8x10
Terrain Maps				
Panama - Including cities, transportation and administrative divisions	501563	7-73	1:3,250,000	8x10
Panama - General Survey Map with cities, transportation and administrative divisions	501560	2-74	1:1,500,000	19x23
Specialized Physical Maps				
Panama - Hypsometry	70602	1-70	1:1,000,000	20x28
Panama - Drainage Characteristics	70604	1-70	1:1,000,000	20x28
Panama - Ground Water Resources	70605	1-70	1:1,000,000	20x28
Panama - Soils	70606	1-70	1:1,000,000	20x28
Panama - Rock Types	70607	1-70	1:1,000,000	20x28
Panama - Vegetation	70608	1-70	1:1,000,000	20x28
Panama - State of Ground	70609	1-70	1:1,000,000	20x28
Azimuthal Equidistant Maps				
Fort Kobbe, Canal Zone	76789	11-70	1:52,000,000	30x30
Panama City	58346	11-69	1:32,000,000	30x32

CIA OBGI-MLA 75-6

UNCLASSIFIED--UNCLASSIFIED CIA MAPS AVAILABLE FOR AUTHORIZED GOVERNMENT

Approved For Release 1999/09/26 : CIA-RDP86T00608R000200210001-7

USE

CIA AUG74

02 OF 02

TITLE OR DESCRIPTION	MAP NUMBER	YEAR PRINTED	SCALE	SIZE (in inches)
PARAGUAY				
Base Maps				
Paraguay - Including cities, transportation and administrative divisions	59904	10-68	1:6,000,000	8x10
Paraguay - Including cities, transportation and administrative divisions	59898	4-69	1:3,000,000	16x16
Terrain Maps				
Paraguay - Including cities, transportation and administrative divisions	59905	10-68	1:6,000,000	8x10
Paraguay - General Survey Map with cities, transportation and administrative divisions	59897	4-69	1:3,000,000	16x22
Sociological Maps				
Paraguay - Population and Cultural Features	44346	1-68	1:2,000,000	21x22
Specialized Physical Maps				
Paraguay - Drainage Characteristics	43694	1-68	1:2,000,000	21x22
Paraguay - Surface Water Resources	44340	1-68	1:2,000,000	21x22
Paraguay - Ground Water Resources	44341	1-68	1:2,000,000	21x22
Paraguay - Soils	44342	1-68	1:2,000,000	21x22
Paraguay - Rock Types	44343	1-68	1:2,000,000	21x22
Paraguay - Vegetation	44344	1-68	1:2,000,000	21x22
Paraguay - State of Ground	44345	1-68	1:2,000,000	21x22
Azimuthal Equidistant Maps				
Asuncion	511035	4-71	1:28,000,000	30x30

TITLE OR DESCRIPTION	MAP NUMBER	YEAR PRINTED	SCALE	SIZE (in inches)
<b>PERSIAN GULF</b>				
Base Maps				
Persian Gulf - Including cities, transportation and political boundaries	500350	4-72	1:6,100,000	8x10
Terrain Maps				
Persian Gulf - Including cities, transportation and political boundaries	500351	4-72	1:6,100,000	8x10
Kuwait, Bahrain, Qatar and United Arab Emirates - General Surey Map - Including political boundaries and economic activities	500348	4-72	1:2,000,000	22x30
Boundary Maps				
Persian Gulf - with political boundaries	78207	4-70	1:5,000,000	8x10
Persian Gulf - Historical Boundary Information	500196	3-71	1:3,775,000	10x16
Persian Gulf - Sovereignty Issues	501764	6-73	1:3,775,000	10x16
Economic Maps				
Persian Gulf - Petroleum Concessions, Oilfields and Pipelines	75357	10-69	1:2,800,000	21x24
<b>PERU</b>				
Base Maps				
Peru - Including cities, transportation and administrative divisions	76870	3-70	1:9,000,000	8x10
Peru - Including cities, transportation and administrative divisions	76869	5-70	1:4,000,000	17x22
Terrain Maps				
Peru - Including cities, transportation and administrative divisions	76871	3-70	1:9,000,000	8x10

TITLE OR DESCRIPTION	MAP NUMBER	YEAR PRINTED	SCALE	SIZE (in inches)
PERU (cont'd)				
Peru - General Survey Map with cities, transportation and administrative divisions	76868	5-70	1:4,000,000	21x26
Sociological Maps				
Peru - Ethnic Groups	38060	7-63	1:10,000,000	8x10
PHILIPPINES				
Base Maps				
Philippines - Including cities and transportation	58175	3-69	1:8,500,000	8x10
Philippines - Including cities and transportation	501476	12-73	1:4,000,000	16x20
Terrain Maps				
Philippines - Including cities and transportation	58176	3-69	1:8,500,000	8x10
Philippines - General Survey Map with cities, transportation and administrative divisions	501475	12-73	1:4,000,000	20x25
Administrative Maps				
Philippines - Administrative divisions	55566	11-67	1:8,000,000	8x10
Philippines - U.S. Consular Districts	39604	7-64	1:9,000,000	8x10
Political Maps				
Philippines - Territorial Sea Claims	517239	5-74	1:8,000,000	8x10
Economic Maps				
Philippines - Electric Power	44415	8-68	1:3,650,000	16x22

TITLE OR DESCRIPTION	MAP NUMBER	YEAR PRINTED	SCALE	SIZE (in inches)
PHILIPPINES (cont'd)				
Sociological Maps				
Philippines - Languages	38201	1-64	1:7,000,000	9x12
Azimuthal Equidistant Maps				
Clark AFB	58326	7-68	1:32,000,000	30x32
POLAND				
Base Maps				
Poland - Including cities, transportation and administrative divisions	501310	3-73	1:4,750,000	8x10
Poland - Including cities, transportation and administrative divisions	501308	11-73	1:2,000,000	16x19
Terrain Maps				
Poland - Including cities, transportation and administrative divisions	501311	3-73	1:4,750,000	8x10
Poland - General Survey Map with cities, transportation and administrative divisions	501307	11-73	1:2,000,000	16x26
Political Maps				
Poland - Diplomatic Travel Restrictions	52366	4-64	1:1,250,000	22x28
Specialized Physical Maps				
Poland - Drainage Characteristics	70511	12-69	1:1,600,000	17x25
Poland - Surface Water Resources	70512	12-69	1:1,600,000	17x25
Poland - Ground Water Resources	70513	12-69	1:1,600,000	17x25
Poland - Soils	70514	12-69	1:1,600,000	17x25
Poland - Rock Types	70515	12-69	1:1,600,000	17x25

TITLE OR DESCRIPTION	MAP NUMBER	YEAR PRINTED	SCALE	SIZE (in inches)
POLAND (cont'd)				
Poland - Vegetation	70516	12x69	1:1,600,000	17x25
Poland - State of Ground-Cold Period	70517	12-69	1:1,600,000	17x25
Poland - State of Ground-Warm Period	70518	12-69	1:1,600,000	17x25
PORTUGAL (Also see: SPAIN)				
Base Maps				
Portugal - Including cities, transportation and administrative divisions	56775	7-67	1:3,300,000	8x10
Portugal - Including cities, transportation and administrative divisions	500531	6-72	1:1,500,000	12x21
Terrain Maps				
Portugal - General Survey Map with cities, transportation and administrative divisions	500530	6-72	1:1,500,000	18x21
Administrative Maps				
Portugal - U.S. Consular Districts	39635	10-64	1:3,500,000	8x10
PORTUGUESE GUINEA				
Base Maps				
Portuguese Guinea - Including cities, transportation and administrative divisions	57115	6-68	1:1,700,000	8x10
Terrain Maps				
Portuguese Guinea - Including cities, transportation and administrative divisions	59211	11-68	1:1,700,000	8x10

TITLE OR DESCRIPTION	MAP NUMBER	YEAR PRINTED	SCALE	SIZE (in inches)
PORTUGUESE GUINEA (cont'd)				
Administrative Maps				
Portuguese Guinea - Administrative divisions	77032	9-69	1:1,750,000	8x10
Sociological Maps				
Portuguese Guinea - Ethnic Groups	59212	11-68	1:1,700,000	8x10
PORTUGUESE TIMOR				
Administrative Maps				
Portuguese Timor - Administrative divisions	55567	11-67	1:2,000,000	8x10
QATAR				
Terrain Maps				
Kuwait, Bahrain, Qatar and United Arab Emirates - General Survey Map - Including political boundaries and economic activities	500348	4-72	1:2,000,000	22x30
RHODESIA				
Base Maps				
Rhodesia - Including cities, transportation and administrative divisions	76239	9-69	1:5,000,000	8x10
Rhodesia - Including cities, transportation and administrative divisions	76238	2-70	1:2,170,000	16x19
Terrain Maps				
Rhodesia - Including cities, transportation and administrative divisions	76240	9-69	1:5,000,000	8x10



TITLE OR DESCRIPTION	MAP NUMBER	YEAR PRINTED	SCALE	SIZE (in inches)
RHODESIA (cont'd)				
Rhodesia - General Survey Map with cities, transportation and administrative divisions	76237	2-70	1:2,170,000	22x27
Administrative Maps				
Rhodesia - Administrative divisions	59179	2-69	1:4,500,000	8x10
Azimuthal Equidistant Maps				
Salisbury	29874	4-61	1:30,000,000	27x38
ROMANIA				
Base Maps				
Romania - Including cities and transportation	76860	9-70	1:4,500,000	8x10
Romania - Including cities and transportation	76859	7-70	1:1,700,000	14x21
Terrain Maps				
Romania - Including cities and transportation	76861	9-70	1:4,500,000	8x10
Romania - General Survey Map with cities, transportation and administrative divisions	76858	7-70	1:1,700,000	21x27
Administrative Maps				
Romania - Administrative divisions	75701	3-69	1:3,500,000	8x10
Sociological Maps				
Romania - Population and Cultural Features	44997	3-69	1:1,350,000	17x27

TITLE OR DESCRIPTION	MAP NUMBER	YEAR PRINTED	SCALE	SIZE (in inches)
ROMANIA (cont'd)				
Specialized Physical Maps				
Romania - Drainage Characteristics	44989	3-69	1:1,350,000	17x27
Romania - Surface Water Resources	44990	3-69	1:1,350,000	17x27
Romania - Ground Water Resources	44991	3-69	1:1,350,000	17x27
Romania - Soils	44992	3-69	1:1,350,000	17x27
Romania - Rock Types	44993	3-69	1:1,350,000	17x27
Romania - Vegetation	44994	3-69	1:1,350,000	17x27
Romania - State of Ground-Cold Period	44995	3-69	1:1,350,000	17x27
Romania - State of Ground-Warm Period	44996	3-69	1:1,350,000	17x27
Romania - Special Physical Phenomena	44998	3-69	1:1,350,000	17x27
RWANDA				
Base Maps				
Rwanda - Including cities, transportation and administrative divisions	56642	6-68	1:1,750,000	8x10
Rwanda - Including cities, transportation and administrative divisions	56641	4-68	1:1,000,000	12x16
Terrain Maps				
Rwanda - Including cities, transportation and administrative divisions	56643	6-68	1:1,750,000	8x10
Rwanda - General Survey Map with cities, transportation and administrative divisions	56640	4-68	1:1,000,000	17x24
Administrative Maps				
Rwanda - Administrative divisions	59173	2-69	1:1,500,000	8x10

TITLE OR DESCRIPTION	MAP NUMBER	YEAR PRINTED	SCALE	SIZE (in inches)
SAUDI ARABIA (also see ARABIAN PENINSULA)				
Base Maps				
Saudi Arabia - Including cities and transportation	78750	9-71	1:6,020,000	16x19
Terrain Maps				
Saudi Arabia - General Survey Map with cities, transportation and administrative divisions	78749	9-71	1:6,020,000	23x26
Administrative Maps				
Saudi Arabia - Administrative divisions	55874	2-68	1:16,000,000	8x10
Urban Area Maps				
Riyadh	35775	10-61	1:15,000	27x37
SENEGAL				
Base Maps				
Senegal and Gambia - Including cities, transportation and administrative divisions	500710	11-72	1:4,000,000	8x10
Senegal and Gambia - Including cities, transportation and administrative divisions	500709	8-72	1:1,500,000	14x20
Terrain Maps				
Senegal and Gambia - Including cities, transportation and administrative divisions	500711	11-72	1:4,000,000	8x10
Senegal and Gambia - General Survey Map with cities transportation and administrative divisions	500708	8-72	1:1,500,000	20x23
Administrative Maps				
Senegal - Administrative divisions	59175	3-69	1:3,000,000	8x10

TITLE OR DESCRIPTION	MAP NUMBER	YEAR PRINTED	SCALE	SIZE (in inches)
SIERRA LEONE				
Base Maps				
Sierra Leone - Including cities, transportation and administrative divisions	54206	12-66	1:2,250,000	8x10
Sierra Leone - Including cities, transportation and administrative divisions	58963	1-69	1:920,000	18x18
Terrain Maps				
Sierra Leone - Including cities, transportation and administrative divisions	58962	1-69	1:920,000	18x28
Administrative Maps				
Sierra Leone - Administrative divisions	59176	3-69	1:2,250,000	8x10
SIKKIM				
Base Maps				
Sikkim - Including cities, transportation and administrative divisions	52365	9-65	1:1,000,000	8x10
Terrain Maps				
Sikkim - Including cities, transportation and administrative divisions	52366	9-65	1:1,000,000	8x10
Administrative Maps				
Sikkim - Administrative divisions	55569	11-67	1:1,000,000	8x10
Sociological Maps				
Sikkim - Ethnic Groups	77569	2-70	1:1,000,000	8x10
Sikkim - Tribal Groups	39147	2-64	1:1,000,000	10x12

TITLE OR DESCRIPTION	MAP NUMBER	YEAR PRINTED	SCALE	SIZE (in inches)
<b>SINGAPORE</b>				
Base Maps				
Singapore - Including cities, transportation and administrative divisions	501016	3-73	1:345,000	8x10
Terrain Maps				
Singapore - Including cities, transportation and administrative divisions	501017	3-73	1:345,000	8x10
Singapore - General Survey Map with cities, transportation and administrative divisions	501015	3-73	1:345,000	11x11
<b>SOMALIA</b>				
Base Maps				
Somalia - Including cities, transportation and administrative divisions	500057	12-71	1:7,000,000	8x10
Somalia - Including cities, transportation and administrative divisions	500056	8-71	1:3,485,000	16x20
Terrain Maps				
Somalia - Including cities, transportation and administrative divisions	500058	12-71	1:7,000,000	8x10
Somalia - General Survey Map with cities, transportation and administrative divisions	500055	8-71	1:3,500,000	20x20
Administrative Maps				
Somalia - Administrative divisions	59177	2-69	1:7,000,000	8x10

TITLE OR DESCRIPTION	MAP NUMBER	YEAR PRINTED	SCALE	SIZE (in inches)
SOUTH AFRICA, REPUBLIC OF				
Base Maps				
South Africa and South-West Africa - Including cities, transportation and administrative divisions	500448	1-72	1:15,000,000	8x10
South Africa and South - West Africa - including cities, transportation, and administrative divisions	500304	2-72	1:5,010,000	17x20
Terrain Maps				
South Africa and South-West Africa - Including cities, transportation and administrative divisions	500449	1-72	1:15,000,000	8x10
South Africa and South - West Africa - General Survey Map with cities, transportation and administrative divisions	500303	2-72	1:5,010,000	23x27
Administrative Maps				
South Africa - Administrative divisions	59178	3-69	1:15,000,000	8x10
Sociological Maps				
South Africa - Homelands	501995	11-73	1:4,500,000	16x16
Azimuthal Equidistant Maps				
Capetown	58342	7-69	1:32,000,000	30x32
SOUTH AMERICA				
Base Maps				
South America - Including cities and political boundaries	500768	2-72	1:37,500,000	8x10
South America - Including political boundaries	35400	10-67	1:15,000,000	20x22

TITLE OR DESCRIPTION	MAP NUMBER	YEAR PRINTED	SCALE	SIZE (in inches)
SOUTH AMERICA (cont'd)				
South America - Including cities, transportation and political boundaries	501432	11-72	1:15,000,000	20x22
South America - Including cities, transportation and political boundaries	501431	11-72	1:8,750,000	38x38
Briefing Maps				
South America - Including cities, and political boundaries	500764	2-72	1:8,060,000	34x43
Specialized Physical Maps				
Northern South American Waters - Bathymetry	517137	3-74	1:18,000,000	11x15
Southern South American Waters - Bathymetry	517138	3-74	1:18,000,000	11x15
SOUTHERN HEMISPHERE				
Base Maps				
Southern Hemisphere - Polar Projection	35036	6-61	1:45,000,000	13x13
SOUTH-WEST AFRICA (also see: SOUTH AFRICA, Rep. of)				
Base Maps				
South-West Africa - Including cities, transportation and economic activity	500318	10-71	1:9,000,000	8x10
Terrain Maps				
South-West Africa - Including cities, transportation and administrative divisions	55277	12-66	1:9,000,000	8x10

TITLE OR DESCRIPTION	MAP NUMBER	YEAR PRINTED	SCALE	SIZE (in inches)
SOUTH-WEST AFRICA (cont'd)				
Administrative Maps				
South-West Africa - Administrative divisions	59180	5-69	1:9,000,000	8x10
Economic Maps				
South-West Africa - Economic Activity	78880	9-70	1:9,000,000	8x10
Sociological Maps				
South-West Africa - Homelands	59640	8-68	1:9,000,000	8x10
South-West Africa - Homelands and Population	500184	10-71	1:5,250,000	11x14
SPAIN				
Base Maps				
Spain - Including cities and transportation	75526	9-70	1:7,600,000	8x10
Spain - Including cities and transportation	75525	6-70	1:2,250,000	16x21
Terrain Maps				
Spain - Including cities and transportation	75527	9-70	1:7,600,000	8x10
Spain - General Survey Map with cities and transportation	75524	6-70	1:2,520,000	21x28
Administrative Maps				
Spain - Administrative divisions	76857	6-69	1:32,000,000	30x32
Sociological Maps				
Spain and Portugal - Population and Cultural Features	70671	2-70	1:2,000,000	21x30



TITLE OR DESCRIPTION	MAP NUMBER	YEAR PRINTED	SCALE	SIZE (in inches)
SPAIN (cont'd)				
Specialized Physical Maps				
Spain and Portugal - Surface Configuration	70652	2-70	1:2,000,000	21x30
Spain and Portugal - Drainage Characteristics	70663	2-70	1:2,000,000	21x30
Spain and Portugal - Surface Water Resources	70664	2-70	1:2,000,000	21x30
Spain and Portugal - Ground Water Resources	70665	2-70	1:2,000,000	21x30
Spain and Portugal - Soils	70666	2-70	1:2,000,000	21x30
Spain and Portugal - Rock Types	70667	2-70	1:2,000,000	21x30
Spain and Portugal - Vegetation	70668	2-70	1:2,000,000	21x30
Spain and Portugal - State of Ground-Cold Period	70669	2-70	1:2,000,000	21x30
Spain and Portugal - State of Ground-Warm Period	70670	2-70	1:2,000,000	21x30
Spain and Portugal - Special Physical Phenomena	70672	2-70	1:2,000,000	21x30
Azimuthal Equidistant Maps				
Madrid	58339	6-69	1:37,000,000	30x32
SPANISH SAHARA				
Base Maps				
Spanish Sahara - Including cities and transportation	58011	1-68	1:5,500,000	8x10
Sociological Maps				
Spanish Sahara - Tribal Groups	58063	1-68	1:5,500,000	8x10

TITLE OR DESCRIPTION	MAP NUMBER	YEAR PRINTED	SCALE	SIZE (in inches)
SRI LANKA (formerly CEYLON)				
Base Maps				
Sri Lanka - Including cities, transportation and administrative divisions	501806	6-74	1:2,500,000	8x10
Sri Lanka - Including cities, transportation and administrative divisions	77644	9-70	1:1,000,000	15x20
Terrain Maps				
Sri Lanka - Including cities, transportation and administrative divisions	501807	6-74	1:2,500,000	8x10
Sri Lanka - General Survey Map with cities, transportation and administrative divisions	77643	9-70	1:1,000,000	20x24
Administrative Maps				
Sri Lanka - Administrative divisions	55551	11-67	1:2,500,000	8x10
SUDAN				
Base Maps				
Sudan - Including cities, transportation and administrative divisions	78033	5-71	1:12,000,000	8x10
Sudan - Including cities, transportation and administrative divisions	78032	6-70	1:4,780,000	18x20
Sudan - including cities, transportation and administrative divisions	78032	6-70	1:4,780,000	18x20
Terrain Maps				
Sudan - Including cities, transportation and administrative divisions	78034	5-71	1:12,000,000	8x10
Sudan - General Survey Map with cities, transportation and administrative divisions	78031	6-70	1:4,780,000	20x28

TITLE OR DESCRIPTION	MAP NUMBER	YEAR PRINTED	SCALE	SIZE (in inches)
SUDAN (cont'd)				
Administrative Maps				
Sudan - Administrative divisions	59181	12-69	1:12,000,000	8x10
Sociological Maps				
Sudan - Major Tribes	54051	7-67	1:12,500,000	8x10
Sudan - Tribes	59642	4-69	1:4,800,000	18x20
SURINAM (Also see: GUIANAS)				
Base Maps				
Surinam - Including cities, transportation and administrative divisions	56830	4-68	1:3,750,000	8x10
Surinam - Including cities, transportation and administrative divisions	56829	3-68	1:2,000,000	14x17
Terrain Maps				
Surinam - Including cities, transportation and administrative divisions	56831	4-68	1:3,750,000	8x10
Surinam - General Survey Map with cities, transportation and administrative divisions	56828	3-68	1:2,000,000	17x22
SWAZILAND				
Base Maps				
Swaziland - Including cities, transportation and administrative divisions	501577	7-73	1:1,000,000	8x10
Administrative Maps				
Swaziland - Administrative divisions	59182	4-69	1:1,000,000	8x10

TITLE OR DESCRIPTION	MAP NUMBER	YEAR PRINTED	SCALE	SIZE (in inches)
SWEDEN				
Base Maps				
Sweden - Including cities and transportation	500941	10-72	1:7,000,000	8x10
Sweden - Including cities, transportation and administrative divisions	500867	3-73	1:3,500,000	12x20
Terrain Maps				
Sweden - Including cities and transportation	500942	10-72	1:7,000,000	8x10
Sweden - General Survey Map with cities, transportation and administrative divisions	500866	3-73	1:3,500,000	19x20
Administrative Maps				
Sweden - Administrative divisions	501389	8-73	1:7,000,000	8x10
Economic Maps				
Sweden - Construction Material Plants	70209	4-69	1:3,300,000	18x23
Sweden - Construction Material Quarries	70210	4-69	1:3,300,000	18x23
SWITZERLAND				
Base Maps				
Switzerland - Including cities and transportation	501438	5-73	1:2,300,000	8x10
Switzerland - Including cities, transportation and administrative divisions	35204	6-61	1:600,000	17x30
Terrain Maps				
Switzerland - Including cities and transportation	501439	5-73	1:2,300,000	8x10
Switzerland - Including cities and transportation	36382	12-63	1:700,000	15x23

TITLE OR DESCRIPTION	MAP NUMBER	YEAR PRINTED	SCALE	SIZE (in inches)
SWITZERLAND (cont'd)				
Administrative Maps				
Switzerland - Administrative divisions	501440	5-73	1:2,300,000	8x10
Switzerland - U.S. Consular Districts	39640	7-64	1:2,000,000	8x10
SYRIA				
Base Maps				
Syria - Including cities, transportation and administrative divisions	500257	7-71	1:4,700,000	8x10
Syria - Including cities, transportation and administrative divisions	500143	3-72	1:1,430,000	19x23
Golan Heights Area	76163	12-69	1:400,000	8x10
Terrain Maps				
Syria - Including cities, transportation and administrative divisions	500258	7-71	1:4,700,000	8x10
Syria - General Survey Map with cities, transportation and administrative divisions	500142	3-72	1:1,430,000	19x28
Golan Heights Area	502250	5-74	1:150,000	24x32
Administrative Maps				
Syria - Administrative divisions	55875	12-67	1:5,000,000	8x10
Military Maps				
Israel - Syria Cease-Fire Lines	57976	12-67	1:325,000	8x10
		9-69	1:800,000	8x10

25X6A

TITLE OR DESCRIPTION	MAP NUMBER	YEAR PRINTED	SCALE	SIZE (in inches)
<b>TANZANIA</b>				
Base Maps				
Tanzania - Including cities, transportation and administrative divisions	76841	5-70	1:7,500,000	8x10
Tanzania - Including cities, transportation and administrative divisions	76840	5-70	1:3,220,000	17x18
Terrain Maps				
Tanzania - Including cities, transportation and administrative divisions	76842	5-70	1:7,500,000	8x10
Tanzania - General Survey Map with cities, transportation and administrative divisions	76839	5-70	1:3,220,000	17x31
Administrative Maps				
Tanzania - Administrative divisions	59183	12-68	1:7,500,000	8x10
Tanzania - U.S. Consular Districts	50991	2-65	1:8,000,000	8x10
Specialized Physical Maps				
Tanzania - Vegetation	40732	9-62	1:3,400,000	19x20
<b>THAILAND</b>				
Base Maps				
Thailand - Including cities and transportation	75722	5-69	1:7,500,000	8x10
Thailand - Including cities and transportation	501552	3-74	1:3,500,000	15x23
Central Thailand - Including cities, and administrative divisions and transportation	57625	12-67	1:3,250,000	8x10
Northeast Thailand - Including cities, and transportation and administrative divisions	57621	12-67	1:3,250,000	8x10

TITLE OR DESCRIPTION	MAP NUMBER	YEAR PRINTED	SCALE	SIZE (in inches)
THAILAND (cont'd)				
Northwest Thailand - Including cities, and transportation and administrative divisions	57623	12-67	1:3,250,000	8x10
South Thailand - Including cities, transportation and administrative divisions	57627	12-67	1:3,250,000	8x10
Terrain Maps				
Thailand - Including cities and transportation	75723	5-69	1:7,500,000	8x10
Thailand - General Survey Map with cities and transportation	501551	3-74	1:3,500,000	25x30
Central Thailand - Including cities, transportation and administrative divisions	57626	12-67	1:3,250,000	8x10
Northeast Thailand - Including cities, transportation and administrative divisions	57622	12-67	1:3,250,000	8x10
Northwest Thailand - Including cities, transportation and administrative divisions	57624	12-67	1:3,250,000	8x10
South Thailand - Including cities, transportation and administrative divisions	57628	12-67	1:3,250,000	8x10
Administrative Maps				
Thailand - Administrative divisions	501145	9-72	1:7,500,000	8x10
Thailand - Administrative divisions	502066	4-74	1:2,000,000	22x34
Thailand - Administrative divisions with ITM grid	502067	4-74	1:2,000,000	22x34
Economic Maps				
Thailand - Natural Construction Materials	43997	9-67	1:3,200,000	15x23
Sociological Maps				
Thailand - Ethnic Groups	76397	3-69	1:7,500,000	8x10
Thailand - Khmer Ethnic Groups	78820	9-70	1:3,250,000	8x10

TITLE OR DESCRIPTION	MAP NUMBER	YEAR PRINTED	SCALE	SIZE (in inches)
THAILAND (cont'd)				
Specialized Physical Maps				
Thailand - Hypsometry	71263	3-73	1:2,750,000	17x23
Thailand - Surface Configuration	71264	3-73	1:2,750,000	17x23
Thailand - Drainage Characteristics	71265	3-73	1:2,750,000	17x23
Thailand - Surface Water Resources	71266	3-73	1:2,750,000	17x23
Thailand - Ground Water Resources	71267	3-73	1:2,750,000	17x23
Thailand - Soils	71268	3-73	1:2,750,000	17x23
Thailand - Rock Types	71269	3-73	1:2,750,000	17x23
Thailand - Vegetation	71270	3-73	1:2,750,000	17x23
Thailand - State of Ground	71271	3-73	1:2,750,000	17x23
Thailand - Forest Distribution	76207	11-69	1:3,250,000	14x22
Azimuthal Equidistant Maps				
Bangkok	58331	12-68	1:32,000,000	30x32
Ta Khli	58333	1-69	1:32,000,000	30x32
Udon Thani	500113	6-71	1:15,000,000	28x28
Udon Thani	58349	1-70	1:32,000,000	30x32
TOGO				
Base Maps				
Togo - Including cities, transportation and administrative divisions	54917	10-68	1:2,500,000	8x10
Togo - Including cities, transportation and administrative divisions	54915	8-67	1:1,430,000	9x16
Terrain Maps				
Togo - Including cities, transportation and administrative divisions	59644	10-68	1:2,500,000	8x10
Togo - Including cities and transportation	54916	5-69	1:2,500,000	9x16



TITLE OR DESCRIPTION	MAP NUMBER	YEAR PRINTED	SCALE	SIZE (in inches)
TOGO (cont'd)				
Administrative Maps				
Togo - Administrative divisions	59184	5-69	1:2,500,000	8x10
TRINIDAD & TOBAGO				
Base Maps				
Trinidad & Tobago - Including cities, transportation and administrative divisions	75377	5-69	1:1,000,000	8x10
Trinidad & Tobago - Including cities, transportation and administrative divisions	75376	5-69	1:500,000	16x16
Terrain Maps				
Trinidad & Tobago - Including cities, transportation and administrative divisions	75378	5-69	1:1,000,000	8x10
Trinidad & Tobago - General Survey Map with cities, transportation and administrative divisions	75375	5-69	1:500,000	16x30
Administrative Maps				
Trinidad & Tobago - Administrative	55309	1-67	1:1,000,000	8x10
TUNISIA				
Base Maps				
Tunisia - Including cities, transportation and administrative divisions	500590	1-72	1:3,550,000	8x10
Tunisia - Including cities, transportation and administrative divisions	500588	5-72	1:1,650,000	12x21

TITLE OR DESCRIPTION	MAP NUMBER	YEAR PRINTED	SCALE	SIZE (in inches)
TUNISIA (cont'd)				
Terrain Maps				
Tunisia - Including cities, transportation and administrative divisions	500591	1-72	1:3,550,000	8x10
Tunisia - General Survey Map with cities, transportation and administrative divisions	500587	5-72	1:1,650,000	21x24
Administrative Maps				
Tunisia - Administrative divisions	59185	11-68	1:3,500,000	8x10
TURKEY				
Base Maps				
Turkey - Including cities and transportation	54754	1-69	1:7,500,000	8x10
Turkey - Including cities and transportation	501872	4-74	1:2,960,000	13x24
Terrain Maps				
Turkey - Including cities and transportation	54755	1-69	1:7,500,000	8x10
Turkey - General Survey Map with cities and transportation	501871	4-74	1:2,960,000	22x24
Administrative Maps				
Turkey - Administrative divisions	55877	3-68	1:7,500,000	8x10
Turkey - U.S. Consular Districts	39642	8-64	1:7,500,000	8x10
Economic Maps				
Turkey - Electric Power	44156	11-67	1:3,125,000	12x22
Turkey - Construction Materials	70138	12-68	1:3,000,000	14x24
Turkey - Construction Material Plants	70139	12-68	1:3,000,000	14x24

TITLE OR DESCRIPTION	MAP NUMBER	YEAR PRINTED	SCALE	SIZE (in inches)
UGANDA				
Base Maps				
Uganda - Including cities, transportation and administrative divisions	78260	11-70	1:4,000,000	8x10
Uganda - Including cities, transportation and administrative divisions	78259	11-70	1:1,730,000	16x16
Terrain Maps				
Uganda - Including cities, transportation and administrative divisions	78261	11-71	1:4,000,000	8x10
Uganda - General Survey Map with cities, transportation and administrative divisions	78258	11-70	1:1,730,000	16x28
Administrative Maps				
Uganda - Administrative divisions	59186	12-68	1:3,750,000	8x10
U.S.S.R.				
Base Maps				
USSR - Including cities and transportation	77716	7-70	1:40,000,000	8x10
USSR - Including cities	500892	1-72	1:18,000,000	13x20
USSR - Including cities	501613	4-74	1:12,000,000	18x28
European USSR - Including cities and transportation	35377	10-71	1:17,500,000	8x10
European USSR - Including cities, transportation and administrative divisions	28501	5-60	1:6,500,000	21x24
Caucasus Region - Including cities and transportation	35382	10-61	1:8,500,000	8x10
Soviet Central Asia - Including cities and transportation	35381	10-61	1:17,500,000	8x10
Soviet Central Asia - Including cities, transportation and administrative divisions	28502	5-60	1:6,500,000	13x28

TITLE OR DESCRIPTION	MAP NUMBER	YEAR PRINTED	SCALE	SIZE (in inches)
U.S.S.R. (cont'd)				
Western Siberia - Including cities and transportation	35378	10-61	1:20,000,000	8x10
Western Siberia - Including cities, transportation and administrative divisions	28503	5-60	1:6,500,000	24x24
Central Siberia - Including cities and transportation	35379	10-61	1:20,000,000	8x10
Central Siberia - Including cities, transportation and administrative divisions	28504	5-60	1:6,500,000	24x24
Eastern Siberia - Including cities and transportation	35380	10-61	1:25,000,000	8x10
Eastern Siberia - Including cities, transportation and administrative divisions	28505	5-60	1:6,500,000	24x30
Soviet Far East - Including cities and transportation	35458	12-61	1:8,000,000	8x10
Lake Baikal Region - Including cities and transportation	37317	7-63	1:5,000,000	8x10
Northwest USSR - Including cities and railroads	500074	7-71	1:4,000,000	33x43
Northeast USSR - Including cities and railroads	500078	11-71	1:4,000,000	33x43
Southwest USSR - Including cities and railroads	500076	8-72	1:4,000,000	33x43
Southeast USSR - Including cities and railroads	500080	9-72	1:4,000,000	33x43
Terrain Maps				
USSR - Including cities and transportation	76109	5-69	1:40,000,000	8x10
USSR - Including cities and transportation	77717	7-70	1:40,000,000	8x10
USSR - Including cities and transportation	501611	1-74	1:12,000,000	18x28
USSR - General Survey Map	501614	4-74	Various	22x30
USSR - Including cities and transportation	500842	4-72	1:8,000,000	28x44

TITLE OR DESCRIPTION	MAP NUMBER	YEAR PRINTED	SCALE	SIZE (in inches)
U.S.S.R. (cont'd)				
Administrative Maps				
USSR - Administrative divisions	500438	8-71	1:40,000,000	8x10
European USSR - Administrative divisions	55068	12-66	1:20,000,000	8x10
USSR - Administrative divisions	501808	10-73	1:21,800,000	10x16
USSR - Administrative divisions	75407	1-69	1:18,000,000	12x20
USSR - Administrative divisions	500843	3-74	1:8,000,000	27x44
European USSR - Administrative divisions	55067	12-66	1:10,000,000	15x20
USSR - Administrative divisions	501612	4-74	1:12,000,000	18x28
Western and Central USSR - Administrative divisions	500992	4-72	1:5,500,000	26x35
Political Maps				
USSR - Areas Closed to Foreigners	55386	12-66	1:12,000,000	18x28
Western USSR - Travel Restrictions	54818	10-66	1:5,500,000	27x36
Moscow Oblast - Areas Closed to Foreigners	54610	10-66	1:150,000	25x30
Boundary Maps				
USSR - Manchuria Boundary Historical Treaty Applications	29629	12-60	1:11,000,000	8x10
USSR - China Border - Eastern Sector	77229	12-69	1:10,000,000	8x10
USSR - China Border - Eastern Sector	52170	8-65	1:7,500,000	10x14
USSR - China - Western Boundary	29973	4-61	1:8,000,000	8x10
USSR - China Border - Western Sector	52230	12-69	1:10,000,000	8x10
USSR - China Border - Western Sector	52171	8-65	1:6,750,000	11x13
Economic Maps				
USSR - Economic Regions	500541	7-71	1:12,000,000	18x30
USSR - Wheat and Rye Cultivation	58868+ 58869	5-68	NS	8x10
USSR - Potato and Sugar Beet Cultivation	58870+ 56943	5-68	NS	8x10


TITLE OR DESCRIPTION	MAP NUMBER	YEAR PRINTED	SCALE	SIZE (in inches)
U.S.S.R. (cont'd)				
USSR - Cotton, Fiber Flax, Sunflower and Cattle Production	58871+ 58879	5-68	NS	8x10
USSR - Barley and Corn Cultivation	58877+ 58878	5-68	NS	8x10
USSR - Swine, Sheep and Goat Production	58880+ 58881	5-68	NS	8x10
USSR - Electric Power	500434	8-71	NS	8x10
USSR - Petroleum and Chemical Industries	500435	8-71	NS	8x10
USSR - Machine Building and Metal Working Industries	500436	8-71	NS	8x10
USSR - Fuels and Metallic Minerals	500437	8-71	NS	8x10
USSR - Metallurgy	500574	8-71	NS	8x10
USSR - Coke, Iron and Steel Plants	77086	5-70	1:20,000,000	12x18
USSR - Iron Ore and Coking Coal Deposits	77081	5-70	1:20,000,000	12x18
USSR - Petroleum	59561	2-69	1:15,000,000	12x20
USSR - Oil and Gas Pipelines	59563	2-69	1:15,000,000	15x24
USSR - Centers of Industrial Production	500552	8-71	1:5,500,000	28x37
USSR - Petroleum Deposits and Pipelines	501607	4-73	1:23,000,000	11x17
Western USSR - Trunk Oil Pipelines	38823	5-63	1:6,500,000	19x23
Western USSR - Natural Gas Pipelines	37523	5-63	1:6,500,000	19x23
Biological Maps				
USSR - Population Density	500571	8-71	NS	8x10
USSR - Ethnic Groups	500572	8-71	NS	8x10
USSR - Major Ethnic Groups	26492	5-58	1:5,000,000	18x28
USSR - Major Religious Groups	29475	4-61	1:20,000,000	12x19
USSR - Nationality Units of Territorial Administration	36097	6-62	1:14,000,000	16x24
Specialized Physical Maps				
USSR - Land Use	500573	8-71	NS	8x10
USSR - Vegetation Zones	27311	11-58	1:31,000,000	12x14

TITLE OR DESCRIPTION	MAP NUMBER	YEAR PRINTED	SCALE	SIZE (in inches)
U.S.S.R. (cont'd)				
USSR - Forest Distribution	58875	5-68	1:35,000,000	8x10
USSR - Forest Distribution	27307	11-53	1:12,500,000	17x27
USSR - Karst and Mining Areas	35622	1-62	1:15,000,000	16x24
USSR - Underground Salt Deposits and Zones of High Seismic Intensity	35621	1-62	1:15,000,000	16x24
USSR - Factors Unfavorable for Clandestine Nuclear Testing	35623	1-62	1:15,000,000	16x24
Climatic Maps				
USSR - Snow Cover and Dense Forests	35624	1-62	1:15,000,000	16x24
USSR - Average Annual Precipitation and Major Soil Types	58867	5-68	1:35,000,000	8x10
Transportation Maps				
North European USSR - Road Map (reproduction of USSR atlas plates)	71159	9-71	NS	16x28
Central European USSR - Road Map (reproduction of USSR atlas plates)	71160	9-71	NS	25x34
Ural Region - Road Map (reproduction of USSR atlas plates)	71161	9-71	NS	23x35
South European USSR - Road Map (reproduction of USSR atlas plates)	71162	9-71	NS	24x39
Soviet Central Asia - Road Map (reproduction of USSR atlas plates)	71163	9-71	NS	20x31
Tadzhik - Kirgiz Region - Road Map (reproduction of USSR atlas plates)	71164	0-71	NS	14x23
Western Siberia - Road Maps (reproduction of USSR atlas plates)	71165	9-71	NS	16x36
Eastern Siberia - Road Map (reproduction of USSR atlas plates)	71166	9-71	NS	22x34
Urban Area Maps				
Ashkhabad	35311	7-61	1:25,000	21x28
Astrakhan	37600	4-63	1:25,000	27x30
Bryansk	29367	10-60	1:25,000	26x34

TITLE OR DESCRIPTION	MAP NUMBER	YEAR PRINTED	SCALE	SIZE (in inches)
U.S.S.R. (cont'd)				
Baku	501034	4-72	NS	20x24
Dnepropetrovsk	35215	1-61	1:25,000	23x38
Irkutsk	28288	3-60	1:25,000	27x34
Kaluga	35940	12-62	1:25,000	21x22
Kharkov	35028	10-60	1:25,000	25x36
Kiev	36831	11-62	1:25,000	21x39
Kirov	29027	6-60	1:25,000	22x22
Kostroma	29028.12	6-60	1:35,000	16x17
Leningrad - Street Map	501019	4-72	1:30,000	28x36
Leningrad	77433	1-70	1:26,500	34x42
Leningrad, Central	500515	6-71	1:15,000	30x34
Lugansk	35542	11-61	1:25,000	23x30
L'vov	37973	6-63	1:25,000	24x26
Makhachkala	36830	11-62	1:25,000	22x22
Mariupol	35374	8-61	1:25,000	27x30
Minsk	35131	5-61	1:25,000	23x38
Moscow	500931	3-72	1:200,000	8x10
Moscow	35460	10-63	1:25,000	38x48
Moscow Area	500932	3-72	1:2,500,000	8x10
Moscow with street index	501868	2-74	1:35,000	34x44
Moscow, Central	500930	3-72	1:35,000	8x10
Moscow, Central with street index	77387	6-71	1:15,000	32x43
Moscow, Downtown	500929	3-72	1:8,500	32x42
Odessa	36459	6-62	1:25,000	22x32
Petrozavodsk	36832	12-62	1:25,000	22x22
Pskov	29678	1-61	1:25,000	21x22
Pyatigorsk	29161	8-60	1:25,000	20x22
Ryazan	29631	7-60	1:25,000	21x27
Simferopol	29637	4-60	1:25,000	21x22



TITLE OR DESCRIPTION	MAP NUMBER	YEAR PRINTED	SCALE	SIZE (in inches)
U.S.S.R. (cont'd)				
Smolensk	29632	4-60	1:25,000	21x22
Taganrog	35375	8-61	1:25,000	21x30
Tula	29160	8-60	1:25,000	25x25
Ufa	35132	6-61	1:25,000	26x36
Ul'Yanovsk	29459	9-60	1:25,000	20x30
Vil'nyus	36579	8-62	1:25,000	21x30
Yakutsk	35421	9-61	1:25,000	16x24
Azimuthal Equidistant Maps				
Kamchatka	511338	5-71	1:52,000,000	15x15
Kapustin Yar	511332	5-71	1:52,000,000	15x15
Moscow	58347	1-70	1:32,000,000	20x32
Plesetsk	511337	5-71	1:52,000,000	15x15
Saryshagan	511333	5-71	1:52,000,000	15x15
Tyura Tam	511331	5-71	1:52,000,000	15x15
Miscellaneous Maps				
USSR - Time Zones	27630	3-59	1:22,250,000	11x17
Northwest USSR - WAG Cell Index	500073	7-71	1:4,000,000	33x43
Northeast USSR - WAG Cell Index	500077	11-71	1:4,000,000	33x43
Southwest USSR - WAG Cell Index	500075	8-72	1:4,000,000	33x43
Southeast USSR - WAG Cell Index	500079	8-72	1:4,000,000	33x43
Tables and Graphs				
Russian Alphabet Transliteration Table	51299	4-65	NS	10x13
CPSU Politburo and Secretariat	514299	8-72	NS	12x18
CPSU Central Committee	562937	3-74	NS	13x17

TITLE OR DESCRIPTION	MAP NUMBER	YEAR PRINTED	SCALE	SIZE (in inches)					
UNITED ARAB EMIRATES									
Base Maps									
Kuwait, Bahrain, Qatar and United Arab Emirates - General Survey Map - Including political boundaries and economic activities	500348	4-72	1:2,000,000	22x30					
Administrative Maps									
United Arab Emirates - Administrative divisions	501073	6-72	1:3,250,000	8x10					
									
							9-70	1:6,250,000	8x10
							4-61	1:2,700,000	16x20
							11-70	1:28,000,000	30x30
							9-69	1:32,000,000	30x32
		9-61	1:30,000,000	27x38					
UNITED STATES									
Base Maps									
United States - Including cities and administrative divisions	55308	3-67	1:22,500,000	8x10					

25X6A

TITLE OR DESCRIPTION	MAP NUMBER	YEAR PRINTED	SCALE	SIZE (in inches)
UNITED STATES (cont'd)				
Political Maps				
United States - Areas Open or Closed to Travel to Soviet Personnel	56880	9-67	1:5,000,000	26x40
United States - Areas Open or Closed to East European Personnel	56881	9-67	1:5,000,000	26x40
New York City, Washington, D.C., San Francisco Areas Open or Closed to Travel to Soviets	501994	11-73	1:297,000	26x40
Azimuthal Equidistant Maps				
Edwards AFB, California	500109	12-71	1:32,000,000	30x32
Key West, Florida	76793	11-70	1:28,000,000	30x30
Miami, Florida	76306	6-69	1:32,000,000	30x30
San Antonio, Texas	29878	3-62	1:30,000,000	27x38
Washington, D. C.	58348	2-70	1:32,000,000	30x32
UPPER VOLTA				
Base Maps				
Upper Volta - Including cities, transportation and administrative divisions	55818	8-68	1:3,750,000	8x10
Upper Volta - Including cities, transportation and administrative divisions	58208	9-68	1:1,700,000	16x23
Terrain Maps				
Upper Volta - Including cities, transportation and administrative divisions	59645	9-68	1:3,750,000	8x10
Upper Volta - General Survey Map with cities, transportation and administrative divisions	58207	9-68	1:1,700,000	21x28

TITLE OR DESCRIPTION	MAP NUMBER	YEAR PRINTED	SCALE	SIZE (in inches)
UPPER VOLTA (cont'd)				
Administrative Maps				
Upper Volta - Administrative divisions	59188	3-69	1:3,750,000	8x10
URUGUAY				
Base Maps				
Uruguay - Including cities, transportation and administrative divisions	501488	7-73	1:3,000,000	8x10
Uruguay - Including cities, transportation and administrative divisions	501487	1-74	1:1,490,000	16x17
Terrain Maps				
Uruguay - Including cities, transportation and administrative divisions	501489	7-73	1:3,000,000	8x10
Uruguay - General Survey Map with cities, transportation and administrative divisions	501486	1-74	1:1,490,000	17x24
VENEZUELA				
Base Maps				
Venezuela - Including cities and transportation	500417	12-71	1:9,500,000	8x10
Venezuela - Including cities, transportation and administrative divisions	500416	3-72	1:3,200,000	17x22
Terrain Maps				
Venezuela - Including cities and transportation	500418	12-71	1:9,500,000	8x10
Venezuela - General Survey Map with cities, transportation and administrative divisions	500415	3-72	1:3,200,000	24x30

TITLE OR DESCRIPTION	MAP NUMBER	YEAR PRINTED	SCALE	SIZE (in inches)
VENEZUELA (cont'd)				
Economic Maps				
Venezuela - Petroleum	77671	7-70	1:2,250,000	16x30
VIETNAM				
Terrain Maps				
Vietnam - Including cities, transportation and military regions	501018	4-72	1:3,500,000	13x20
Military Maps				
Vietnam - DMZ	55134	12-66	1:75,000	22x36
VIETNAM. NORTH				
Base Maps				
North Vietnam - Including cities and transportation	500084	5-71	1:3,750,000	8x10
North Vietnam - Including cities, transportation and administrative divisions	500083	12-71	1:1,750,000	16x22
North Vietnam - China Border Area	52597	11-65	1:6,000,000	8x10
Terrain Maps				
North Vietnam - Including cities and transportation	500085	5-71	1:3,750,000	8x10
North Vietnam - General Survey Map with cities, transportation and administrative divisions	500082	12-71	1:1,750,000	20x23
North Vietnam - Including cities and transportation	51995	9-65	1:1,136,000	24x40

TITLE OR DESCRIPTION	MAP NUMBER	YEAR PRINTED	SCALE	SIZE (in inches)
VIETNAM, NORTH (cont'd)				
Administrative Maps				
North Vietnam - Administrative divisions	501702	4-73	1:3,800,000	8x10
Economic Maps				
North Vietnam - Ricefields in the Red River Delta	53043	1-66	1:850,000	8x10
Urban Area Maps				
Hanoi - with street addresses	500445	7-71	1:6,090	34x45
Tables and Graphs				
North Vietnam - Party and Government Structure	563067	5-74	NS	13x20
VIETNAM, SOUTH				
Base Maps				
South Vietnam - Including cities, transportation and administrative divisions	500876	5-72	1:4,000,000	8x10
South Vietnam - Including cities, transportation and administrative divisions	500875	5-72	1:1,760,000	18x24
Terrain				
South Vietnam - Including cities, transportation and administrative divisions	500877	5-72	1:4,000,000	8x10
South Vietnam - General Survey Map with cities, transportation and administrative divisions	500874	5-72	1:1,760,000	24x28

TITLE OR DESCRIPTION	MAP NUMBER	YEAR PRINTED	SCALE	SIZE (in inches)
VIETNAM, SOUTH (cont'd)				
Administrative Maps				
South Vietnam - Administrative divisions and Military Regions	59643	8-68	1:4,800,000	8x10
South Vietnam - Administrative divisions and Military Regions with Index	76879	9-69	1:1,750,000	16x23
South Vietnam - Provincial and District Boundaries with Index (color tint)	501458	3-73	1:1,750,000	16x23
South Vietnam - Provincial and District Boundaries	501464	12-72	1:1,750,000	16x23
South Vietnam - Provincial and District Boundaries with UTM grid	501516	12-72	1:1,750,000	16x23
South Vietnam - Provincial and District Boundaries with Index and UTM Grid	501603	3-73	1:1,750,000	16x23
South Vietnam - Provincial and District Boundaries with Index (color tint)	501457	11-72	1:1,000,000	26x41
South Vietnam - Provincial and District Boundaries	501463	12-72	1:1,000,000	26x41
South Vietnam - Provincial and District Boundaries with UTM grid	501515	12-72	1:1,000,000	26x41
South Vietnam - Provincial and District Boundaries with Index and UTM Grid	501602	3-73	1:1,000,000	26x41
South Vietnam - RVN and Communist Administrative divisions	77952	3-70	NS	8x10
Military Region 1 - Administrative divisions	77381	11-69	1:500,000	26x28
Military Region 2 - Administrative divisions	77382	11-69	1:500,000	26x42
Military Region 3 - Administrative divisions	77383	11-69	1:500,000	26x28
Military Region 4 - Administrative divisions	77384	11-69	1:500,000	26x28
South Vietnam - Administrative divisions	500202	2-71	1:4,800,000	8x10
An Giang Province - Administrative divisions	500236	4-71	1:350,000	8x10
An Giang Province - Administrative divisions	76662	8-69	1:146,000	17x22

TITLE OR DESCRIPTION	MAP NUMBER	YEAR PRINTED	SCALE	SIZE (in inches)
VIETNAM, SOUTH (cont'd)				
An Xuyen Province - Administrative divisions	500237	4-71	1:600,000	8x10
An Xuyen Province - Administrative divisions	76663	8-69	1:216,800	17x22
Bac Lieu Province - Administrative divisions	501657	2-73	1:625,000	8x10
Bac Lieu Province - Administrative divisions	76664	8-69	1:219,000	17x22
Ba Xuyen Province - Administrative divisions	501658	2-73	1:450,000	8x10
Ba Xuyen Province - Administrative divisions	76665	8-69	1:180,000	17x22
Bien Hoa Province - Administrative divisions	500224	4-71	1:375,000	8x10
Bien Hoa Province - Administrative divisions	76666	8-69	1:166,800	17x22
Binh Dinh Province - Administrative divisions	501652	2-73	1:750,000	8x10
Binh Dinh Province - Administrative divisions	76667	8-69	1:204,000	22x28
Binh Duong Province - Administrative divisions	500225	4-71	1:600,000	8x10
Binh Duong Province - Administrative divisions	76668	8-69	1:184,500	17x22
Binh Long Province - Administrative divisions	500226	4-71	1:410,000	8x10
Binh Long Province - Administrative divisions	76669	8-69	1:153,000	17x22
Binh Thuan Province - Administrative divisions	500212	4-71	1:640,000	8x10
Binh Thuan Province - Administrative divisions	76670	8-69	1:235,000	17x22
Binh Tuy Province - Administrative divisions	500227	4-71	1:500,000	9x10
Binh Tuy Province - Administrative divisions	76671	8-69	1:186,000	17x22
Chau Doc Province - Administrative divisions	500240	4-71	1:500,000	8x10



TITLE OR DESCRIPTION	MAP NUMBER	YEAR PRINTED	SCALE	SIZE (in inches)
VIETNAM, SOUTH (cont'd)				
Chau Doc Province - Administrative divisions	76672	8-69	1:200,700	17x22
Chuong Thien Province - Administrative divisions	500241	4-71	1:435,000	8x10
Chuong Thien Province - Administrative divisions	76673	8-69	1:168,000	17x22
Darlac Province - Administrative divisions	501653	2-73	1:800,000	8x10
Darlac Province - Administrative divisions	76674	8-69	1:231,000	22x28
Dinh Tuong Province - Administrative divisions	501659	2-73	1:450,000	8x10
Dinh Tuong Province - Administrative divisions	76675	8-69	1:163,500	17x22
Gia Dinh Province - Administrative divisions	500228	4-71	1:375,000	8x10
Gia Dinh Province - Administrative divisions	76676	8-69	1:166,800	17x22
Go Cong Province - Administrative divisions	500243	4-71	1:250,000	8x10
Go Cong Province - Administrative divisions	76677	8-69	1:106,500	17x22
Hau Nghia Province - Administrative divisions	500229	4-71	1:270,000	8x10
Hau Nghia Province - Administrative divisions	76678	8-69	1:165,000	17x22
Khanh Hoa Province - Administrative divisions	501654	2-73	1:675,000	8x10
Khanh Hoa Province - Administrative divisions	76679	8-69	1:198,000	22x28
Kien Giang Province - Administrative divisions	501660	2-73	1:700,000	8x10
Kien Giang Province - Administrative divisions	76680	8-69	1:222,000	22x24
Kien Hoa Province - Administrative divisions	500245	4-71	1:400,000	8x10
Kien Hoa Province - Administrative divisions	76681	8-69	1:157,500	17x22
Kien Phong Province - Administrative divisions	500246	4-71	1:460,000	8x10

TITLE OR DESCRIPTION	MAP NUMBER	YEAR PRINTED	SCALE	SIZE (in inches)
VIETNAM, SOUTH (cont'd)				
Kien Phong Province - Administrative divisions	76682	8-69	1:193,500	17x22
Kien Tuong Province - Administrative divisions	501661	2-73	1:500,000	8x10
Kien Tuong Province - Administrative divisions	76683	8-69	1:187,000	17x22
Kontum Province - Administrative divisions	500215	4-71	1:800,000	8x10
Kontum Province - Administrative divisions	76684	8-69	1:271,500	22x24
Lam Dong Province - Administrative divisions	500216	4-71	1:650,000	8x10
Lam Dong Province - Administrative divisions	76685	8-69	1:226,500	17x22
Long An Province - Administrative divisions	500230	4-71	1:340,000	8x10
Long An Province - Administrative divisions	76686	8-69	1:164,600	17x22
Long Khanh Province - Administrative divisions	500231	4-71	1:505,000	8x10
Long Khanh Province - Administrative divisions	76687	8-69	1:217,500	17x22
Ninh Thuan Province - Administrative divisions	501655	2-73	1:510,000	8x10
Ninh Thuan Province - Administrative divisions	76688	8-69	1:202,400	17x22
Phu Bon Province - Administrative divisions	500218	4-71	1:510,000	8x10
Phu Bon Province - Administrative divisions	76690	8-69	1:210,000	17x22
Phong Dinh Province - Administrative divisions	501662	2-73	1:390,000	8x10
Phong Dinh Province - Administrative divisions	76689	8-69	1:153,500	17x22
Phuoc Long Province - Administrative divisions	500232	4-71	1:650,000	8x10
Phuoc Long Province - Administrative divisions	76691	8-69	1:228,000	17x22
Phuoc Tuy Province - Administrative divisions	500233	4-71	1:350,000	8x10
Phuoc Tuy Province - Administrative divisions	76692	8-69	1:193,500	17x22

TITLE OR DESCRIPTION	MAP NUMBER	YEAR PRINTED	SCALE	SIZE (in inches)
VIETNAM, SOUTH (cont'd)				
Phu Yen Province - Administrative divisions	500219	4-71	1:600,000	8x10
Phu Yen Province - Administrative divisions	76693	8-69	1:225,000	17x22
Pleiku Province - Administrative divisions	500220	4-71	1:625,000	8x10
Pleiku Province - Administrative divisions	76694	8-69	1:226,500	22x24
Quang Duc Province - Administrative divisions	500221	4-71	1:600,000	8x10
Quang Duc Province - Administrative divisions	76695	8-69	1:199,500	22x24
Quang Nam Province - Administrative divisions	500205	4-71	1:800,000	8x10
Quang Nam Province - Administrative divisions	76696	8-69	1:267,000	17x22
Quang Ngai Province - Administrative divisions	500206	4-71	1:600,000	8x10
Quang Ngai Province - Administrative divisions	76697	8-69	1:252,800	17x22
Quang Tin Province - Administrative divisions	500207	4-71	1:700,000	8x10
Quang Tin Province - Administrative divisions	76698	8-69	1:205,500	22x26
Quang Tri Province - Administrative divisions	500208	4-71	1:510,000	8x10
Quang Tri Province - Administrative divisions	76699	8-69	1:231,000	17x22
Sa Dec Province - Administrative divisions	500249	4-71	1:260,000	8x10
Sa Dec Province - Administrative divisions	76700	8-69	1:160,200	17x22
Tay Ninh Province - Administrative divisions	500234	4-71	1:500,000	8x10
Tay Ninh Province - Administrative divisions	76701	8-69	1:160,200	17x22
Thua Thien Province - Administrative divisions	500209	4-71	1:700,000	8x10
Thua Thien Province - Administrative divisions	76702	8-69	1:247,500	17x22

TITLE OR DESCRIPTION	MAP NUMBER	YEAR PRINTED	SCALE	SIZE (in inches)
VIETNAM, SOUTH (cont'd)				
Tuyen Duc Province - Administrative divisions	500222	4-71	1:550,000	8x10
Tuyen Duc Province - Administrative divisions	76703	8-69	1:225,800	17x22
Vinh Binh Province - Administrative divisions	500250	4-71	1:360,000	8x10
Vinh Binh Province - Administrative divisions	76704	8-69	1:193,500	17x22
Vinh Long Province - Administrative divisions	500251	4-71	1:350,000	8x10
Vinh Long Province - Administrative divisions	76705	8-69	1:160,200	17x22
Military Maps				
Military Region 1	500204	4-71	1:1,750,000	8x10
Military Region 2	501651	2-73	1:3,000,000	8x10
Military Region 3	500223	4-71	1:1,750,000	8x10
Military Region 4	501656	2-73	1:1,750,000	8x10
South Vietnam - International Commission of Control and Supervisor Region Boundaries	501635	2-73	1:1,750,000	16x24
South Vietnam - International Commission of Control and Supervision Region Boundaries	501636	2-73	1:1,000,000	26x38
South Vietnam - Communist Administrative Divisions and Military Regions	501536	4-73	1:1,750,000	16x24
South Vietnam - Communist Administrative Divisions and Military Regions	501535	4-73	1:1,000,000	26x38
Economic Maps				
South Vietnam - Economic Activity	501670	2-73	NS	8x10
Sociological Maps				
South Vietnam - Population Density with Administrative divisions	57978	12-67	1:4,750,000	8x10

TITLE OR DESCRIPTION	MAP NUMBER	YEAR PRINTED	SCALE	SIZE (in inches)
VIETNAM, SOUTH (cont'd)				
South Vietnam - Population Density	501430	3-73	1:1,750,000	16x23
South Vietnam - Population Density	501429	3-73	1:1,000,000	26x38
South Vietnam - Ethnic Groups	54690	8-66	1:4,600,000	8x10
South Vietnam - Ethnic Groups	501671	2-73	NS	8x10
Specialized Physical Maps				
South Vietnam - Land Use and Vegetation	501632	2-73	NS	8x10
Climatic Maps				
South Vietnam - Monsoons	501070	4-72	NS	8x10
Transportation Maps				
South Vietnam - Major Road Network - North Sheet	501864	11-73	1:602,000	28x38
South Vietnam - Major Road Network - South Sheet	501865	11-73	1:602,000	28x38
Urban Area Maps				
Saigon, Downtown	77611	1-70	1:19,500	8x10
Saigon	58365	6-64	NS	17x22
Azimuthal Equidistant Maps				
Saigon	78332	8-70	1:37,500,000	14x20
Saigon	58328	9-68	1:32,000,000	30x32
Saigon	500112	6-71	1:15,000,000	28x28
WORLD				
Base Maps				
World - Outline without grid	512967	10-72	NS	8x10

TITLE OR DESCRIPTION	MAP NUMBER	YEAR PRINTED	SCALE	SIZE (in inches)
WORLD (cont'd)				
World - Outline without grid	515549	2-73	NS	11x16
World - Outline without grid	512966	10-72	1:82,500,000	11x20
World - Outline without names	512966.1	ND	1:82,500,000	11x20
World - Outline with grid	512965	8-72	1:82,500,000	11x20
World - Outline with grid	512964	8-72	1:41,250,000	22x40
World - Outline with grid	515156	12-72	1:34,500,000	24x46
World - Color tint with grid	514848	11-72	1:34,500,000	24x46
Political Maps				
World - U.S. Foreign Service Posts and State Department Jurisdictions	562351	1-74	1:41,250,000	21x40
World - U.S. Defense Treaties	57001	9-67	NS	9x12
World - Commonwealth of Nations	58786	4-68	NS	8x15
World - Portugal and Overseas Provinces	55834	2-67	NS	11x18
World - Composite Theoretical Division of the Seabed	517140	3-74	1:80,000,000	11x22
World - Composite Theoretical Division of the Seabed	562101	11-73	1:42,000,000	30x44
World - Straits Affected by 12-Mile Territorial Sea	510376	2-74	1:42,000,000	30x44
World - Law of the Sea - Potential Zone-Locked States	563601	7-74	1:42,000,000	30x44
World - Effect of 200 mile Territorial Sea Claims	563602	7-74	1:42,000,000	30x44
Economic Maps				
World - Major Illicit Opium Sources and Flow	78942	9-70	NS	11x20
World - Major Opium Producing Areas	78941	9-70	1:50,000,000	8x10
Transportation Maps				
World - Shipping Lanes	562102	12-73	1:42,000,000	30x44

TITLE OR DESCRIPTION	MAP NUMBER	YEAR PRINTED	SCALE	SIZE (in inches)
WORLD (cont'd)				
Miscellaneous Maps				
World - Standard Time Zones	515671	3-73	NS	10x20
YEMEN (Aden)				
Base Maps				
Yemen (Aden) - Including cities, transportation and administrative divisions	501283	7-73	1:9,000,000	8x10
Yemen (Aden) and Oman - Including cities, transportation and administrative divisions	501700	7-73	1:10,000,000	8x10
Yemen (Aden) - Including cities, transportation and administrative divisions	501281	5-73	1:3,890,000	20x24
Terrain Maps				
Yemen (Aden) - Including cities, transportation and administrative divisions	501284	7-73	1:9,000,000	8x10
Yemen (Aden) and Oman - Including cities, transportation and administrative divisions	501701	7-73	1:10,000,000	8x10
Yemen (Aden) and (Sana) - Including cities, transportation and administrative divisions	501956	9-73	1:6,250,000	10x12
Yemen (Aden) - General Survey Map with cities, transportation and administrative divisions	501280	5-73	1:3,890,000	20x28
Administrative Maps				
Yemen (Aden) - Administrative divisions	55485	5-68	1:5,000,000	8x10

TITLE OR DESCRIPTION	MAP NUMBER	YEAR PRINTED	SCALE	SIZE (in inches)
<b>YEMEN (Sana)</b>				
Base Maps				
Yemen (Sana) - Including cities and transportation	501038	4-73	1:2,500,000	8x10
Yemen (Sana) - Including cities and transportation	501037	2-73	1:1,280,000	16x24
Yemen (Sana) - Including cities, transportation and tribes	77385	10-69	1:500,000	34x42
Terrain Maps				
Yemen (Sana) - Including cities and transportation	501039	4-73	1:2,500,000	8x10
Yemen (Aden) and (Sana) - Including cities, transportation and administrative divisions	501956	9-73	1:6,250,000	10x12
Yemen (Sana) - General Survey Map with cities and transportation	501036	2-73	1:1,280,000	22x24
Yemen (Sana) - Including cities, transportation and administrative divisions - 2 sheets	38336	12-63	1:500,000	24x36
Administrative Maps				
Yemen (Sana) - Administrative divisions	55878	11-67	1:3,000,000	8x10
Sociological Maps				
Yemen (Sana) - Tribes	54911	12-66	1:1,675,000	13x16
Yemen (Sana) - Tribes with terrain shading	502065	5-74	1:500,000	34x44
<b>YUGOSLAVIA</b>				
Base Maps				
Yugoslavia - Including cities, transportation and administrative divisions	59132	8-69	1:4,750,000	8x10



TITLE OR DESCRIPTION	MAP NUMBER	YEAR PRINTED	SCALE	SIZE (in inches)
YUGOSLAVIA (cont'd)				
Yugoslavia - Including cities, transportation and administrative divisions	500600	3-73	1:1,860,000	16x19
Terrain Maps				
Yugoslavia - Including cities, transportation and administrative divisions	59133	8-69	1:4,750,000	8x10
Yugoslavia - General Survey Map with cities, transportation and administrative divisions	500599	3-73	1:1,860,000	19x22
Administrative Maps				
Yugoslavia - Administrative divisions	500703	9-71	1:4,700,000	8x10
Tables and Graphs				
Government of Yugoslavia - (Photos)	78173	6-70	NS	17x22
ZAIRE, REPUBLIC OF THE				
Base Maps				
Zaire - Including cities, transportation and administrative divisions	500984	3-73	1:12,500,000	8x10
Zaire - Including cities, transportation and administrative divisions	500983	2-73	1:5,000,000	18x18
Terrain Maps				
Zaire - Including cities, transportation and administrative divisions	500985	3-73	1:12,500,000	8x10
Zaire - General Survey Map with cities, transportation and administrative divisions	500982	2-73	1:5,000,000	18x30
Administrative Maps				
Zaire - Administrative divisions	59149	3-69	1:12,500,000	8x10

TITLE OR DESCRIPTION	MAP NUMBER	YEAR PRINTED	SCALE	SIZE (in inches)
ZAIRE, REPUBLIC OF THE (cont'd)				
Economic Maps				
Zaire - Economic Activity	59036	5-68	1:12,000,000	8x10
Katanga Copper-belt	59037	5-68	1:2,000,000	8x10
Sociological Maps				
Zaire - Ethnic Groups	50212	8-64	1:9,500,000	11x11
Zaire - Tribes	58695	3-68	1:9,000,000	10x11
Azimuthal Equidistant Maps				
Kinshasa	58341	7-69	1:32,000,000	30x32
ZAMBIA				
Ease Maps				
Zambia - Including cities, transportation and administrative divisions	77376	8-70	1:7,600,000	8x10
Zambia - Including cities, transportation and administrative divisions	77375	8-70	1:2,940,000	17x20
Terrain Maps				
Zambia - Including cities, transportation and administrative divisions	77377	8-70	1:7,600,000	8x10
Zambia - General Survey Map with cities, transportation and administrative divisions	77374	8-70	1:2,940,000	17x30
Administrative Maps				
Zambia - Administrative divisions	59189	2-69	1:7,500,000	8x10

TITLE OR DESCRIPTION	MAP NUMBER	YEAR PRINTED	SCALE	SIZE (in inches)
CIA ATLASES				
CAMBODIA				
Cambodia Provincial Maps	-----	10-71	Various	8x10
CHINA, PEOPLES REPUBLIC OF				
Communist China - Provincial Maps	-----	1-70	Various	8x10
Communist China - Administrative Atlas		3-69	Various	17x21
Note: People's Republic of China Atlas is available only from the U.S. Government Printing Office, Public Documents Distribution Center, Pueblo, Colo. 81001. (Prex 3.10:C 44/3) (S/N 4108-0112) Cost-\$5.25				
INDOCHINA				
Indochina Atlas	-----	10-70	Various	14x20
MIDDLE EAST				
Note: Atlas - Issues in the Middle East is available only from the U.S. Government Printing Office, Public Documents Distribution Center, Pueblo, Colo. 81001. Catalog (Prex 3.10/4:M58) Cost - \$2.00				
SOUTH VIETNAM				
South Vietnam Provincial Maps	-----	4-71	Various	8x10