

100-118		40588-80		48 59N		14 28E	
COUNTRY CZECHOSLOVAKIA				PROVINCE NAC. 231C			
AREA NO	SUBJECT	SUBJECT	SUBJECT	SUBJECT	SUBJECT	SUBJECT	SUBJECT
	C E S K E	B U D E J O V I C E					A I
	R P O R T	B L D G S	(F G)				T O W N
	I N	B G					

25X1

Page Denied


REF ID: A66255	1592996	REF ID: A66255	MAP REFERENCE:	48 39N	14 28E		
COUNTRY:	CAMBODIA		PROVINCE:	KAMPONG CHHAMP			
AREA NO:	SUBJECT:	SUBJECT:	SUBJECT:	SUBJECT:	SUBJECT:	SUBJECT:	SUBJECT:
	5		10		15		20
	25		30		35		40
	45		50				
U E T K E B I D E T O V I C E A I R T R A F F I C C O N T R O L R A D A R (U) A T A I R P O R T							

25X1

1552998	01538 80		48 59N	14 28E											
COUNTRY	COUNTRIES		PROVINCE	WH 231 C.											
AIRLINES	SUBJECT	SUBJECT	SUBJECT	SUBJECT	SUBJECT	SUBJECT	SUBJECT	SUBJECT							
C	E	K	E	B	U	D	E	J	O	V	I	C	E	B	U
I	L	D	I	N	G	Φ	A	T	A	I	R	P	O	R	T

25X1

1552994		60585-51		MAP REFERENCE		48 59N		14 28E	
COUNTRY		PROVINCE							
Czechoslovakia		Kaukaz							
AREA FILE		SUBJECT		SUBJECT		SUBJECT		SUBJECT	
C	E	K	E	B	U	D	E	J	O
G	W	T	W	R	U	N	W	A	A
R		P		O		R		T	




25X1

FC
12

Declassified in Part - Sanitized Copy Approved for Release 2012/04/30 : CIA-RDP88-00206R000200080009-1

1052003			1052003		1052003		1052003		1052003		
COUNTRY				PROVINCE				SUBJECT			
COUNTRY				PROVINCE				SUBJECT			
5		10		15		20		25		30	
N		W		A		Y		A		T	
A		I		R		P		O		R	
T		I		N		B		R		Y	
G											




25X1

Declassified in Part - Sanitized Copy Approved for Release 2012/04/30 : CIA-RDP88-00206R000200080009-1

155299A		670588-80		48 31N		14 28E	
COUNTRY CZECHOSLOVAKIA				PROVINCE VNC 231 R			
AREA	SUBJECT	SUBJECT	SUBJECT	SUBJECT	SUBJECT	SUBJECT	SUBJECT
C	E	K	E	B	I	D	E
K	G	W	T	W	D	H	A
I	R	P	O	R	T		


25X1

155700	48 51N	14 28E					
COUNTRY SRI LANKA	PROVINCE WAL 231 C						
AREA NO	SUBJECT	SUBJECT	SUBJECT	SUBJECT	SUBJECT	SUBJECT	SUBJECT
C E B R E	5	B U D E J O V I C E	10	E	15	L K	20
G W	25	T W D	30	H A N G E R S	35	A T	40
I R P O R T	45		50				



25X1

1552990		14 03 38 80		48 59 N		14 28 E	
COUNTRY CUBA				PROVINCE MPC 231 C			
AREA NO	SUBJECT	SUBJECT	SUBJECT	SUBJECT	SUBJECT	SUBJECT	SUBJECT
	5		10		15		20
C	E	B	U	D	E	J	O
E	K	E	B	U	D	E	J
	25		30		35		40
N	G	E	R	A	T	A	I
	45		50				



25X1

1552989		DATE RECEIVED		EXPIRES		SIGNATURE	
COUNTRY		PREZENT					
AREA NO	SUBJECT	SUBJECT	SUBJECT	SUBJECT	SUBJECT	SUBJECT	SUBJECT
1	A	10	A	15	(NR)	20	TR
25	A N S P O R T	30	C O L U M N	35	M O V I N	40	
45	G T O W A R D S	50	A I R P O R T				



25X1

1552988		50 14 N 14 55 E						
COUNTRY		PROVINCE						
		MIAC 231 B						
AREA NO	SUBJECT	SUBJECT	SUBJECT	SUBJECT	SUBJECT	SUBJECT	SUBJECT	SUBJECT
M I L O V I C E	A F L D	(N R)						30
V I E T	M I - 8	H I P	H E L I C O					40
P T E R								50



25X1

1552981		670588-50		50 26 N 15 22 E					
C7ECHOPOVAIA		WAC 231 B							
SUBJECT		SUBJECT		SUBJECT		SUBJECT		SUBJECT	
J	I	C	N	S	O	V	I	T	T
N	E	A	R	M	T	P	O	O	L

25X1

1552986									
COUNTRY				PROVINCE					
AREA NO	SUBJECT	SUBJECT	SUBJECT	SUBJECT	SUBJECT	SUBJECT	SUBJECT	SUBJECT	SUBJECT
				10	TALL	15	ROD	20	
AT	FULL		H O U S E	30		35	WHITE	40	

25X1


1552085	40555-80		49	47N	15	14E	
COUNTRY	CZECHOSLOVAKIA	PROVINCE	10R 331C				
AREA NO	SUBJECT	SUBJECT	SUBJECT	SUBJECT	SUBJECT	SUBJECT	SUBJECT
B	O	H	D	A	N	E	C
				F	O	U	R
E	A	T	F	U	L	L	H
				O	U	S	E
						F	L
						I	T
						E	

25X1

1552984		7-10-80		19 24N		15 35E	
COUNTRY				PROVINCE			
AREA No.		SUBJECT	SUBJECT	SUBJECT	SUBJECT	SUBJECT	SUBJECT
J	H	M	V	A	N	E	W
C	T	I	O	N	N	E	A
I	O	N	S	O	9	I	N
C	O	N	T	R	O	L	L
A	T	L	L	A	T	L	L

25X1

1552983				90588 80				49 24N 15 35E										
COUNTRY: <i>CAECILIA</i>				PROVINCE: <i>MAC 331C</i>														
AREA NO				SUBJECT		SUBJECT		SUBJECT		SUBJECT								
J	I	H	L	A	V	A	10	I	N	Φ	T	A	L	L	A	T	I	O
N		5	0	9			30										40	
							50											



25X1

IDENTIFICATION	1552982	MAP REFERENCE	NIB	LATITUDE	49 37N	LONGITUDE	15 35E
COUNTRY	HAWAII						
AREA NO	SUBJECT	SUBJECT	SUBJECT	SUBJECT	SUBJECT	SUBJECT	SUBJECT
	H A V E I C K U V			B R O D			0 7 - 6
2	A N C						


25X1

1552981				49 45 N 13 22 E			
COUNTRY		PROVINCE					
		WAL 2310					
AREA NO	SUBJECT	SUBJECT	SUBJECT	SUBJECT	SUBJECT	SUBJECT	SUBJECT
	5		10		15		20
P L E N		C O M M U N I C A T I O N					
	25		30		35		40
	45		50				



25X1

AREA NO	SUBJECT	SUBJECT	SUBJECT	SUBJECT	SUBJECT	SUBJECT	SUBJECT	SUBJECT



25X1

1552919	G 0588-80	MIS	50 35 N	14 49 E																	
COUNTRY CZECHOSLOVAKIA	PROVINCE WAL 231 B																				
AREA NO	SUBJECT	SUBJECT	SUBJECT	SUBJECT	SUBJECT	SUBJECT	SUBJECT	SUBJECT													
	KUR	1	V	0	D	Y		10	\$	0	V	1	E	T		U	A	2			
	U	2	C	A	M	P	U	T	E	R		V	E	H	I	C	L				
	E	B	M	O	V	I	N	G		N	E		T	W	D	T	R	A	I	N	G
AREA																					

25X1

155297B		90533-80							
COUNTRY	PROVINCE								
AREA NO	SUBJECT	SUBJECT	SUBJECT	SUBJECT	SUBJECT	SUBJECT	SUBJECT	SUBJECT	SUBJECT
UAE	452		COMPUTER			VEH			
TCL	B	LN	CZECH			LOVA			
KIP									



25X1

PHOTO NO	1552971	LOT NO		MAP REFERENCE		LATITUDE	31 23N	LONGITUDE	120 30E
COUNTRY	PROVINCE								
AREA NO.	SUBJECT	SUBJECT	SUBJECT	SUBJECT	SUBJECT	SUBJECT	SUBJECT	SUBJECT	
	SHANGHAI		¹⁰ PETRO	¹⁵ LEUM				²⁰ W	
	HFS	²⁵ LAN	³⁰ JIAN	³⁵ GWAI	SHA			⁴⁰	
	⁴⁵ DRILL	⁵⁰ SHIP			9	OTHER	VESSELS		

25X1

1552976	6-0571-80		31 25 N	121 30 E
COUNTRY <i>China</i>	PROVINCE			
AREA NO	SUBJECT	SUBJECT	SUBJECT	SUBJECT
S	H	A	N	A
5	10	15	20	
SHANGHAI	NAVAL	BASE		
W	L	S	Z	H
25	30	35	40	
WUSONG	LELZHU	CL		
O	T	L	I	N
45	50			
OTL	IN	X	B	R
				JIANGHU ()

25X1

25X1

1552975		DATE RECEIVED		LATITUDE		LONGITUDE	
COUNTRY				PROVINCE			
AREA NO	SUBJECT	SUBJECT	SUBJECT	SUBJECT	SUBJECT	SUBJECT	SUBJECT
	5		10	BASE	15	BASE	20
	25		30	YUNNAN	35	CLAS	40
	45	LCM	50	PN	55	W901	

25X1

25X1

Page Denied

Next 1 Page(s) In Document Denied

COUNTRY		6-0571-80		LATITUDE		LONGITUDE	
China		PROVINCE		31 23N		121 30E	
AREA NO.	SUBJECT	SUBJECT	SUBJECT	SUBJECT	SUBJECT	SUBJECT	SUBJECT
	S H A N G H A I		10	N A V A L	15	B A S E	20
	W U S O N G		5	F U T I	35	C L A S S	40
	Y O U S		45		50		

25X1

25X1

Page Denied

1552969	6-0571-80	MAP REFERENCE	LATITUDE 31 23 N	LONGITUDE 121 30 E
COUNTRY China	PROVINCE			
AREA NO	SUBJECT	SUBJECT	SUBJECT	
SHANGHAI		NAVAL	BASE	
WUSONG		HAINAN	CL	PLS
-AN 643,		FIG	DUZHONG	CL
ATA, INBD				

PHOTO ANALYSIS REPORT

25X1

25X1

Page Denied

1552967		MAP REFERENCE		LATITUDE		LONGITUDE	
COUNTRY		PROVINCE		31° 25' N		121° 30' E	
AREA NO.	SUBJECT	SUBJECT	SUBJECT	SUBJECT			
2	5	10	15	BASE			
	25	30	35	CL			
PN	45	50	2	SHANGHAI CL			
PGM'S							

25X1

25X1

1552966		G-0571-80		MAP REFERENCE	LATITUDE	LONGITUDE
China		PROVINCE			31 23N	121 30E
AREA NO	SUBJECT	SUBJECT	SUBJECT	[REDACTED]		
SHANGHAI				10	NAVAL	15 BASE
WUSONG				30	HOMA	35 CL PHM
PN 5137				50	HOLA	CL PTG, C;
YAGT 1						
[REDACTED]						

25X1

25X1

1552965		DATE		IAP REFERENCE		LATITUDE		LONGITUDE	
COUNTRY				PROVINCE					
AREA NO	SUBJECT	SUBJECT	SUBJECT	SUBJECT	SUBJECT	SUBJECT	SUBJECT	SUBJECT	SUBJECT
	5		10		15		20		
	25		30	Y U G I N	35	CL	40	LCM	
PW	Y	786	50	YUNNAN	CL	LCM			

25X1

25X1

Page Denied

1552963	G-0571-80	MAP REFERENCE	LATITUDE	LONGITUDE
COUNTRY	PROVINCE		31 23N	121 30E
China				
AREA NO.	SUBJECT	SUBJECT	SUBJECT	SUBJECT
5	SHAN	10	NAVAL	15
5	GHAN	10	BASE	20
25	WANG	30	YUNNAN	35
25	WANG	30	CL	40
45	LEI	50	YANG	OUTBD;

25X1

25X1

155200		DATE		LATITUDE		LONGITUDE	
				31 23N		121 30E	
COUNTRY	PROVINCE			[REDACTED]			
AREA NO	SUBJECT	SUBJECT	SUBJECT	S	SUBJECT		
S	H	A	N	G	H	A	I
N	A	V	A	L	B	A	S
B	A	S	E	[REDACTED]			
W	K	S	O	N	G	9	30
Y	U	N	N	A	N	C	L
L	C	M	S	-	P	N	55 58
* Y685, OUTBD;							
2 Shanghai CL PGM'S							
[REDACTED]							

25X1

25X1

1552961		MAP REFERENCE		LATITUDE		LONGITUDE	
COUNTRY		PROVINCE					
AREA NO	SUBJECT	SUBJECT	SUBJECT				SUBJECT
	5		10		15		20
	25		30		35		40
L A S S	45	P G M S	50	- P N	4313, 4312		

25X1

25X1

15529611	0571-8	31	18N	121	35E
COUNTRY China	PROVINCE				
AREA NO	SUBJECT	SUBJECT	SUBJECT	SUBJECT	
SHANGHAI	PET	STR	JIA		
NGXI	NSHA	U	VESSEL		
LCJ	SHANGHAI	CLASS PGMS -			
PN 4312, 4313					

25X1

25X1

FILE NO.	1592959	LINE NO.		MAP REFERENCE		LATITUDE	31 18N	LONGITUDE	121 38E
COUNTRY		PROVINCE	WAC 492A						
AREA NO		SUBJECT	SUBJECT	SUBJECT	SUBJECT	SUBJECT	SUBJECT	SUBJECT	SUBJECT
		5	10	15	20				
		SHANGHAI	CHENGHUA	TSU					
		1	25	30	35	40			
		FLOATING	CRANE						
		45	50						

25X1


Declassified in Part - Sanitized Copy Approved for Release 2012/04/30 : CIA-RDP88-00206R000200080009-1

AREA NO.	SUBJECT	SUBJECT	SUBJECT	SUBJECT	SUBJECT	SUBJECT	SUBJECT	SUBJECT	SUBJECT
S	H	A	N	5	G	H	A	10	C
I	25	A	B	30	F	L	O	35	N
E	45			50				40	C
									R
									A
									N
									S
									U

25X1

Declassified in Part - Sanitized Copy Approved for Release 2012/04/30 : CIA-RDP88-00206R000200080009-1

1552957		1000000		MAP REFERENCE		LATITUDE		LONGITUDE	
31		18N		121		32E			
COUNTRY				PROVINCE					
				IRAN					
AREA NO	SUBJECT	SUBJECT	SUBJECT	SUBJECT	SUBJECT	SUBJECT	SUBJECT	SUBJECT	SUBJECT
5	SHAR		10	BHCN		15	HATS		20
25			30			35			40
45			50						




25X1

AREA NO.	SUBJECT	SUBJECT	SUBJECT	SUBJECT	SUBJECT	SUBJECT	SUBJECT	SUBJECT										
	D	A	Q	I	N	G	14	T	A	N	K	E	R	A	T			
	C	H	E	N	C	H	I	A	T	S	U	I	W	F	S	S	H	A
	N	G	H	A														

25X1

1552754		1552754		MAP REFERENCE		LATITUDE		LONGITUDE	
COUNTRY				PROVINCE					
AREA NO.	SUBJECT	SUBJECT	SUBJECT	SUBJECT	SUBJECT	SUBJECT	SUBJECT	SUBJECT	SUBJECT
	5	ES	HANG	?	15	4008	20		
	25	VEN	AT	JI	35	WHF	40		
	45	SHANGHAI	50						




25X1

PROJECT NO. 1552954		LIST NO. G-0571-80		MAP REFERENCE	LATITUDE	LONGITUDE		
COUNTRY China		PROVINCE						
AREA NO.	SUBJECT	SUBJECT	SUBJECT	SUBJECT	SUBJECT	SUBJECT	SUBJECT	SUBJECT
	DREDGER	HANG	?	15	4	0	8	20
	AT	CHENCHI	ATSU	35	W	H	F	S
	SHANGHAI	50						

25X1

PHOTO NO	1552953	LOT NO		MAP REFERENCE		LATITUDE	31 17N	LONGITUDE	121 34E
COUNTRY		PROVINCE							
AREA NO		SUBJECT		SUBJECT		SUBJECT		SUBJECT	
	SHAN	⁵ GHAI		¹⁰ BOATY		¹⁵ D E		²⁰ BA	
	NK	²⁵ YUNNAN		³⁰ CL		³⁵ LCM		⁴⁰ PN	
	Y68	⁴⁵ S		⁵⁰					


25X1



25X1

1552952	G-0071-SC	BE	31 17N	121 34E
COUNTRY <i>China</i>	PROVINCE			
AREA NO.	SUBJECT	SUBJECT	SUBJECT	SUBJECT
SHAN	HAI	PET	STR	CAT
HAY	ZUCHI	ACHAI		

25X1



25X1

Page Denied

Next 1 Page(s) In Document Denied

FILE NO.	1552949	DATE		MAP REFERENCE		LATITUDE	16 11	LONGITUDE	121 34 E
COUNTRY			PROVINCE						
AREA NO.		SUBJECT	SUBJECT	SUBJECT	SUBJECT	SUBJECT	SUBJECT	SUBJECT	
5	5	5	10	15	20				
19	2	45	50						

25X1

25X1


1552941	6-0211-81	MAP REFERENCE	LATITUDE	LONGITUDE
COUNTRY	PROVINCE		31 16N	121 34E
China				
AREA NO	SUBJECT	SUBJECT	SUBJECT	SUBJECT
5	10	15	20	
SHANGHAI	SHRYD	HUTUN		
25	30	35	40	
JIANGHU	CL	FF	PN	
45	50			
1.9.	OSA	CL	PTG	PN 3110

25X1

25X1

1552947		YEAR		MONTH		LATITUDE		LONGITUDE	
						31 17N		121 33E	
COUNTRY		PROVINCE							
AREA NO.		SUBJECT		SUBJECT		SUBJECT		SUBJECT	
SHANGHAI		SHIPYD		ZHONG		CLAISS		A	
HUAI		DUZHONG		Y		LUDA CLASS			
PA		830							
DD 132									

25X1



25X1

1552945		MAP REFERENCE		LATITUDE		LONGITUDE	
COUNTRY		PROVINCE					
AREA NO	SUBJECT	SUBJECT	SUBJECT	SUBJECT	SUBJECT	SUBJECT	SUBJECT
	5		10	15	20		
	25	30	35	40			
	FUZUN CLASS		AOTL				
	N KIBOL, YUQLN		CLASS				
LCM PN # K 1310							

25X1

25X1

Page Denied

155204.1		6-031480		31 16 N		121 34 E	
COUNTRY	CHINA			[REDACTED]			
AREA NO.	[REDACTED]			[REDACTED]			
	SUBJECT	SUBJECT	SUBJECT	SUBJECT	SUBJECT	SUBJECT	SUBJECT
	5	10	15	20	25	30	35
	SHANGHAI	SHYD	HUTUNG		40	45	50
	JIANGDONG	CL	FF	IN			
	BD	JIANGHU	CLASS	CL	FF		
	PN 515						

25X1

25X1

1552942									
COUNTRY	PROVINCE								
AREA NO.	SUBJECT	SUBJECT	SUBJECT	SUBJECT	SUBJECT	SUBJECT	SUBJECT	SUBJECT	
	5	10	15	20					
	25	30	35	40					
R	45	50							

25X1

25X1

FILE NO.	155294	EXT. NO.		MAP REFERENCE		LATITUDE	31 15N 121 33E	LONGITUDE	
COUNTRY		PROVINCE							
AREA NO.		SUBJECT		SUBJECT		SUBJECT		SUBJECT	
		S H A N G H A I		¹⁰ S H I P Y D		¹⁵ E A S T		²⁰	
		²⁵ H A L M A N		³⁰ C L A S S		F C P N			
		642, Y U G L N		C L A S S		L C M P N			
		5537							

25X1


25X1

FILE NO. 1552940		CLASS. MARK		MAP REFERENCE		LATITUDE		LONGITUDE	
COUNTRY				PROVINCE					
AREA NO.	SUBJECT	SUBJECT	SUBJECT	SUBJECT	SUBJECT	SUBJECT	SUBJECT	SUBJECT	SUBJECT
G	R	O	M	U	V	O	Y	10	e
N	D	S	1	4				30	
								35	
								40	
								45	
								50	




25X1

PROJECT NO.		1552939		DATE FILED		MAP REFERENCE		LATITUDE		LONGITUDE					
COUNTRY				PROVINCE											
AREA NO.	SUBJECT	SUBJECT	SUBJECT	SUBJECT	SUBJECT	SUBJECT	SUBJECT	SUBJECT	SUBJECT	SUBJECT	SUBJECT				
LSM	5	AN	9	3	6	4	S	15	T	E	R	N	20		
F	(T)	4	25	3	C	L	A	30	S	S	M	S	35	F	40
			45										50		



25X1

PHOTO NO.	1552938	LOT NO.		MAP REFERENCE		LATITUDE		LONGITUDE									
COUNTRY	PROVINCE																
AREA NO.	SUBJECT	SUBJECT	SUBJECT	SUBJECT	SUBJECT	SUBJECT	SUBJECT	SUBJECT									
	Y	E	N	I	N	G	C	L	A	S	S	15	A	B	P	N	20
	M	S	O	L	S							25					40




25X1

FILE NO. 1552931		REF NO. G-0571-80		MAP REFERENCE		LATITUDE		LONGITUDE	
COUNTRY China				PROVINCE					
AREA NO.	SUBJECT	SUBJECT	SUBJECT	SUBJECT	SUBJECT	SUBJECT	SUBJECT	SUBJECT	SUBJECT
8	WIKI RU	CLAS	S	P	F	P	N	5	2
	25		30		35				40
	45		50						
AT SHANGHAI SHPYD EAST									

25X1

155,936		COUNTRY		PROVINCE		LATITUDE		LONGITUDE	
AREA NO.	SUBJECT	SUBJECT	SUBJECT	SUBJECT	SUBJECT	SUBJECT	SUBJECT	SUBJECT	
X 1	5 ANE		10 CLAS S		15 LSM		20 PN		
	25 N 1 2 3		30 AT		35 STANDARD		40 - V		
	45 ACUUM		50 UPPER		WHARF				



25X1

1552935	6-1571-80							
COUNTRY <i>China</i>	PROVINCE							
AREA NO	SUBJECT	SUBJECT	SUBJECT	SUBJECT	SUBJECT	SUBJECT	SUBJECT	SUBJECT
FULL	M ⁵	CL	ASS ¹⁰	AO	IL ¹⁵	PN		
XGOG	A ²⁵	T	SH	ANG	HAI ³⁵	SH	P	
YD	E ⁴⁵	AST						



25X1

1552934		MAP REFERENCE		LATITUDE		LONGITUDE	
COUNTRY			PROVINCE				
AREA NO	SUBJECT	SUBJECT	SUBJECT	SUBJECT	SUBJECT	SUBJECT	SUBJECT
FUZHOU	5	CLAS	10	SS	15	AO	20
MI	25	AI	30	SHANGHAI	35		40
HPYD	45	EAST	50				S



25X1

155.933		155.933		MAP REFERENCE		LATITUDE		LONGITUDE						
COUNTRY			PROVINCE											
AREA NO	SUBJECT		SUBJECT		SUBJECT		SUBJECT		SUBJECT					
J1	A	N	⁵ G	H	U	C	¹⁰ L	A	S	S	¹⁵ F	F	P	²⁰ N
5	1	1	²⁵ A	T	S	³⁰ H	A	³⁵ N	G	H	A	S	⁴⁰ H	P
D	A	E	⁴⁵ A	S	T		⁵⁰							

25X1

1552932	G-571-80							
COUNTRY	China		PROVINCE					
AREA NO	SUBJECT	SUBJECT	SUBJECT	SUBJECT	SUBJECT	SUBJECT	SUBJECT	SUBJECT
	5		10		15		20	
SHANGHAI			CLASSES			PGMS		
PN	25		30		35		40	
	4324		4327					
	45		50					



25X1

1552931		MAP REFERENCE	LATITUDE	LONGITUDE																	
COUNTRY		PROVINCE																			
AREA NO	SUBJECT	SUBJECT	SUBJECT	SUBJECT	SUBJECT	SUBJECT	SUBJECT	SUBJECT													
2	Y	A	N	D	I	N	G	10	E	L	A	S	15	P	R	'	S	20			
P	N	N	25	1	1	2	30	O	U	T	B	D	35	A	T	H	U	40			
T	U	N	G	45	S	H	I	P	50	Y	A	R	D	S	H	A	N	G	H	A	I

25X1

1552939	G-0571-80								
COUNTRY	China		PROVINCE						
AREA NO	SUBJECT	SUBJECT	SUBJECT	SUBJECT	SUBJECT	SUBJECT	SUBJECT	SUBJECT	SUBJECT
05A	5	CLASS	10	PTGS	15	PN	21	65	20
	25	AT	30	HUTONG	35	SHPLYD		SH	40
	45	ANGHAI	50						

25X1

Page Denied

1552921	G-0571-80	MAP REFERENCE	LATITUDE	LONGITUDE				
COUNTRY <i>China</i>	PROVINCE							
AREA NO	SUBJECT	SUBJECT	SUBJECT	SUBJECT	SUBJECT	SUBJECT	SUBJECT	SUBJECT
YANLUAN	CLAS ¹⁰ S	AG ¹⁵ S	CT ²⁰ T					
AMARAN	PN ³⁰	S992	AT	JU ⁴⁰				
KONG ⁴⁵	WHFS ⁵⁰	SHANGHAI						


25X1

1552926		MAP REFERENCE		LATITUDE		LONGITUDE	
COUNTRY				PROVINCE			
AREA NO.	SUBJECT	SUBJECT	SUBJECT	SUBJECT	SUBJECT	SUBJECT	SUBJECT
D O N G	⁵ J I A O	¹⁰ 6 2	P B	¹⁵ A T	G O	²⁰	
U G H	²⁵ I S	³⁰ P E T R O L E U M	³⁵ W H A	⁴⁰			
R F	⁴⁵ S H A N G H A I	⁵⁰					



25X1

1552925									
COUNTRY			PROVINCE						
AREA NO	SUBJECT	SUBJECT	SUBJECT	SUBJECT	SUBJECT	SUBJECT	SUBJECT	SUBJECT	
YUNNAN	5	AN	CLAS	10	SS	LEM	15	PN	20
YBSF	25	IN	HUANG	30	PU	35	RIV	40	E
R	5	HANG	HA	50					



25X1

1552924	G-0571-80							
China		PROVINCE						
AREA NO.	SUBJECT	SUBJECT	SUBJECT	SUBJECT	SUBJECT	SUBJECT	SUBJECT	SUBJECT
SHANGHAI	CELASSIS	PGMS						
PN	4301	OUTBOARD	AT					
MUSONG	NAVAL		BASE, Shanghai					

25X1

AREA NO.		SUBJECT	SUBJECT	SUBJECT	SUBJECT	SUBJECT	SUBJECT	SUBJECT	SUBJECT					
①	43	MSE	P	N	8	2	1	8	2	9	A			
T	WU	S	O	N	G	N	A	V	A	Z	B	A	S	E
SHANGHAI														



25X1

1512000		0-084-80						LONGITUDE	
COUNTRY MALAYSIA				PROVINCE					
AREA NO	SUBJECT	SUBJECT	SUBJECT	SUBJECT	SUBJECT	SUBJECT	SUBJECT	SUBJECT	SUBJECT
M	O	D	E	L	O	F	T	H	E
P	R	O	P	O	S	E			
D	M	I	L	I	T	A	R	Y	C
O	M	M	A	N	D				
C	O	N	T	R	O	L	C	E	N



25X1

1552921									
COUNTRY				PROVINCE					
AREA III	SUBJECT	SUBJECT	SUBJECT	SUBJECT	SUBJECT	SUBJECT	SUBJECT	SUBJECT	SUBJECT
	5		10		15		20		
			THE				LOW		
	25				30				40
							35		
	45				50				

STAT

ILLEGIB

Declassified in Part - Sanitized Copy Approved for Release 2012/04/30 : CIA-RDP88-00206R000200080009-1

Page Denied

Next 1 Page(s) In Document Denied

Declassified in Part - Sanitized Copy Approved for Release 2012/04/30 : CIA-RDP88-00206R000200080009-1

IDENTIFICATION NUMBER	1552918	REF ID	50511-60	MAP REFERENCE		LATITUDE	4852N	LONGITUDE	0220E										
COUNTRY	France			PROVINCE	WAC 230 D														
AREA NO	SUBJECT	SUBJECT	SUBJECT	SUBJECT	SUBJECT	SUBJECT	SUBJECT	SUBJECT											
	P	A	R	I	S		C	H	U	R	C	H		O	F		M	A	D
	E	L	E	I	N	E													

25X1

Page Denied

Next 4 Page(s) In Document Denied

1552911	60-91-80	4852N	0220E												
COUNTRY	PROVINCE														
AREA NO	SUBJECT	SUBJECT	SUBJECT	SUBJECT	SUBJECT	SUBJECT	SUBJECT								
P	A	R	L	K	D	O	W	C	H	A	M				
P	S	E	L	Y	S	E	E	S	F	R	O	M	A	R	C
D	E	T	R	I	O	M	P	H	E						

25X1


REF ID: 1552910	FILE NO: 60591-80	CLASSIFICATION: 4052N	LONGITUDE: 0220E												
COUNTRY: France	PROVINCE: WAC 230D														
AREA NO:	SUBJECT:	SUBJECT:	SUBJECT:	SUBJECT:	SUBJECT:	SUBJECT:	SUBJECT:								
P	A	R	I	S	A	R	C	D	E	T	R	I	O	M	P
H	E	A	S	V	I	E	W	E	D	F	R	O	M	E	I
F	F	E	L	T	O	W	E	R							

25X1

155290H																				
COUNTRY				PROVINCE																
AIRLIFT	SUBJECT	SUBJECT	SUBJECT	SUBJECT	SUBJECT	SUBJECT	SUBJECT	SUBJECT	SUBJECT											
				U	N	E	S	C	O											
								B	L	D	G									
				N	C	E	N	T	E	R	L	K	G	F	R	O	M	E	I	
				F	F	E	L	T	O	W	E	R								

25X1

1552908								
COUNTRY	PROVINCE							
AREA NO	SUBJECT	SUBJECT	SUBJECT	SUBJECT	SUBJECT	SUBJECT	SUBJECT	SUBJECT
	5		E	10	C	O	L	E
					M	15	I	L
	25	R	E	L	K	G	F	30
	45	O	W	E	R	E	T	50



25X1

Page Denied

Next 1 Page(s) In Document Denied

1552005		DISCLOSURE		CLASSIFICATION		SIGNATURE		DATE	
COUNTRY				PROVINCE					
AREA NO		SUBJECT		SUBJECT		SUBJECT		SUBJECT	
B A S S Y		A U S T R A L I A N		E M					

25X1

155.9004	60541-80		4852N	0220E											
COUNTRY France	PROVINCE WAC 230D														
AREA NO	SUBJECT	SUBJECT	SUBJECT	SUBJECT	SUBJECT	SUBJECT	SUBJECT	SUBJECT							
P	A	R	I	S	P	A	L	A	C	E	O	F	J	U	S
T	I	C	E												


25X1

PROJECT NO	1552903	FILE NO	MAP REFERENCE	LATITUDE	LONGITUDE			
COUNTRY	PROVINCE							
AREA NO	SUBJECT	SUBJECT	SUBJECT	SUBJECT	SUBJECT	SUBJECT	SUBJECT	SUBJECT
	5		10		15			20
	25		30		35			40
	45		50					

25X1

INDEXED FILE	1552902	FILE NO.	MAP REFERENCE	LATITUDE	LONGITUDE			
COUNTRY	PROVINCE							
AREA NO.	SUBJECT	SUBJECT	SUBJECT	SUBJECT	SUBJECT	SUBJECT	SUBJECT	SUBJECT
	5		10	15	20			
	25		30	35	40			
	45		50					

POLISH LITERARY & HISTORICAL SOCIETY LIBRARY




25X1

PROPERTY NO.	1552501	FIGURE	MAP REFERENCE	LATITUDE	45° 21' N	LONGITUDE	107° 20' E
COUNTRY	PROVINCE						
AREA NO.	SUBJECT	SUBJECT	SUBJECT	SUBJECT	SUBJECT	SUBJECT	SUBJECT
			SEINE	RIVER			
	I V E R	A U T H O R I T Y		B O A T			
	N R	T O U R N E L L E		B R I D G E			

25X1

1552509		MAP REFERENCE		LATITUDE		LONGITUDE	
COUNTRY				PROVINCE			
				AC 2500			
AREA NO	SUBJECT	SUBJECT	SUBJECT	SUBJECT	SUBJECT	SUBJECT	SUBJECT
	5		10		15		20
			P R E F E C T U R E				D E
	25		30		35		40
	P O L I C E		H A I N		E N T R A N C		
	15		50				
	E T R U E		D E		L A		C I T E



25X1

PROPERTY NO.	1552899	LOT NO.	G0591-80	MAP REFERENCE		LATITUDE	4852N	LONGITUDE	0220E
COUNTRY	France		PROVINCE						
AREA NO.	WAC 230D								
	SUBJECT	SUBJECT	SUBJECT	SUBJECT	SUBJECT	SUBJECT	SUBJECT	SUBJECT	SUBJECT
	P	A	R	I	S		H	O	T
	L	T	A	I	R	E			

25X1

1552898	6-0591-80	4248N	0208E
COUNTRY	PROVINCE		
AREA NO	SUBJECT	SUBJECT	SUBJECT
			MAC 230D
V E H I C L E S		A M X	A P C
V I C I	(M E C H A N I Z E D		I N F A N
T R Y	C O M B A T	V E H I C L E)
N	P A R A D E	N O T E	H O T
M I S S I L E	L A U N C H E R		

25X1