


PHOTO NO.	1571007	LOT NO.	G1105-80	MAP REFERENCE		LATITUDE	16 47N	LONGITUDE	096 10E
COUNTRY	BURMA		PROVINCE	677D					
AREA NO.	SUBJECT	SUBJECT	SUBJECT	SUBJECT	SUBJECT	SUBJECT	SUBJECT	SUBJECT	SUBJECT



STAT

DATE OF PHOTO		TYPE	QUALITY	CLASS	NO. OF CARDS
Oct.	75				
CLASSIFICATION			CAPTIONED BY		
OFFICIAL USE ONLY			CZ.		
FORM 174 OBSOLETE PREVIOUS EDITIONS					
ONLY PHOTO ANALYSIS REPORT					

STAT

PHOTO NO.	1571.001	LOT NO.	G1105-80	MAP REFERENCE		LATITUDE	16 47N	LONGITUDE	096 10E
COUNTRY	BURMA		PROVINCE	6770					
AREA NO.	SUBJECT	SUBJECT	SUBJECT	SUBJECT	SUBJECT	SUBJECT	SUBJECT	SUBJECT	SUBJECT

STAT

DATE OF PHOTO		TYPE	QUALITY	CLASS	NO. OF CARDS	[Empty Box]
Oct	7/5					
CLASSIFICATION	OFFICIAL USE		CAPTIONED BY CZ.			

STAT

PROJECT FILE 1571002	DATE REC. 6/105-80	MAP REFERENCE	LATITUDE 16 47N	LONGITUDE 096 10E				
COUNTRY BURMA	PROVINCE 677D							
AREA NO.	SUBJECT	SUBJECT	SUBJECT	SUBJECT	SUBJECT	SUBJECT	SUBJECT	SUBJECT

STAT

DATE OF PHOTO		TYPE	QUALITY	CLASS	NO. OF CAR
Sept	79			7.8	
CLASSIFICATION	OFFICIAL USE ONLY			CAPTIONED BY	
				CZ.	

STAT

PHOTO NO.	1511003	REF. NO.	G-1105-80	MAP REFERENCE		LATITUDE	16 47N	LONGITUDE	096 10E
COUNTRY	BURMA		PROVINCE						
AREA NO.	677D								
	SUBJECT	SUBJECT	SUBJECT	SUBJECT	SUBJECT	SUBJECT	SUBJECT	SUBJECT	

STAT

DATE OF PHOTO		TYPE	QUALITY	CLASS	NO. OF CARDS
Oct.	75				
CLASSIFICATION			CAPTIONED BY		
			GL		

STAT

OFFICIAL USE ONLY

PHOTO ANALYSIS REPORT

PHOTO NO.	1571004	LOT NO.	G-1105-80	MAP REFERENCE		LATITUDE	16 47N	LONGITUDE	096 10E
COUNTRY	BURMA		PROVINCE	677D					
AREA NO.	SUBJECT	SUBJECT	SUBJECT	SUBJECT	SUBJECT	SUBJECT	SUBJECT	SUBJECT	SUBJECT

[Empty area for notes or descriptions]									
--	--	--	--	--	--	--	--	--	--

DATE OF PHOTO		TYPE	QUALITY	CLASS	NO. OF CARDS
Oct	75				
CLASSIFICATION	OFFICIAL USE ONLY			CAPTIONED BY	
				GL	

PHOTO NO.	1571005	LOT NO.	G1105-80	MAP REFERENCE		LATITUDE	16 47N	LONGITUDE	096 10E
COUNTRY	BURMA			PROVINCE	677D				
	SUBJECT	SUBJECT	SUBJECT	SUBJECT	SUBJECT	SUBJECT	SUBJECT	SUBJECT	SUBJECT
STAT									
7.8									
DATE OF PHOTO	Oct 75		TYPE	QUALITY	CLASS	NO. OF CARD			
CLASSIFICATION	OFFICIAL USE ONLY			CAPTIONED BY		C.L.			
PHOTO ANALYSIS REPORT									
FORM 12-72	174	OBSOLETE PREVIOUS EDITIONS							

PHOTO NO. 1571006	LOT NO. G1105-80	MAP REFERENCE	LATITUDE 16 47N	LONGITUDE 096 10E
COUNTRY BURMA	PROVINCE 677D			

AREA NO.	SUBJECT	SUBJECT	SUBJECT	SUBJECT	SUBJECT	SUBJECT	SUBJECT	SUBJECT
----------	---------	---------	---------	---------	---------	---------	---------	---------

STAT

28

DATE OF PHOTO	TYPE	QUALITY	CLASS	NO. OF CARDS
Oct 75				
CLASSIFICATION	OFFICIAL USE ONLY		CAPTIONED BY	
			CL	

STAT

FORM 12-72 174 OBSOLETE PREVIOUS EDITIONS

ONLY PHOTO ANALYSIS REPORT

PHOTO NO.	1571007	LOT NO.	G1105-80	MAP REFERENCE		LATITUDE	16 47N	LONGITUDE	096 10E
COUNTRY	BURMA		PROVINCE	677D					

AREA NO.	SUBJECT	SUBJECT	SUBJECT	SUBJECT	SUBJECT	SUBJECT	SUBJECT	SUBJECT

STAT

DATE OF PHOTO		TYPE	QUALITY	CLASS	NO. OF CARDS	[Redacted]
Oct	75					
CLASSIFICATION			CAPTIONED BY			
OFFICIAL USE ONLY			CZ			

STAT

PHOTO NO. 1571008	LIST NO. 171105-80	MAP REFERENCE	LATITUDE 05 50N	LONGITUDE 055 10W													
COUNTRY SURINAM	PROVINCE 825D																
AREA NO.	SUBJECT	SUBJECT	SUBJECT	SUBJECT	SUBJECT	SUBJECT	SUBJECT	SUBJECT									
[REDACTED]									STAT								
DATE OF PHOTO	TYPE	QUALITY	CLASS	NO. OF	[REDACTED]				STAT								
19 7 8																	
CLASSIFICATION	OFFICIAL USE ONLY			CAPTIONED BY	[REDACTED]												
FORM 174 OBSOLETE PREVIOUS EDITIONS	PHOTO ANALYSIS F																

PHOTO NO.	1571009	LOT NO.	G1105-80	MAP REFERENCE		LATITUDE	05 50N	LONGITUDE	055 10W
COUNTRY	SURINAM		PROVINCE	825D					
AREA NO.	SUBJECT	SUBJECT	SUBJECT	SUBJECT	SUBJECT	SUBJECT	SUBJECT	SUBJECT	SUBJECT

STAT

DATE OF PHOTO			TYPE	QUALITY	CLASS	NO. OF CARDS
19	7	8				
CLASSIFICATION		OFFICIAL USE ONLY		CAPTIONED BY		
				C.L.		

STAT



PICTURE NO. 1571010	FILE NO. G1105-80	MAP REFERENCE	LATITUDE 05 50N	LONGITUDE 055 10W				
COUNTRY SURINAM	PROVINCE 825D							
AREA NO.	SUBJECT	SUBJECT	SUBJECT	SUBJECT	SUBJECT	SUBJECT	SUBJECT	SUBJECT

STAT

DATE OF PHOTO		TYPE	QUALITY	CLASS	NO. OF COPIES
19	7	8			
CLASSIFICATION		OFFICIAL USE ONLY		CAPTIONED BY C.Z.	

STAT

FORM 12-72 174 OBSOLETE PREVIOUS EDITIONS

PHOTO ANALYSIS REPORT

PHOTO NO.	1571011	LOT NO.	G1105-80	MAP REFERENCE		LATITUDE	05 50N	LONGITUDE	055 10W
COUNTRY	SURINAM		PROVINCE	825D					
AREA NO.	SUBJECT	SUBJECT	SUBJECT	SUBJECT	SUBJECT	SUBJECT	SUBJECT	SUBJECT	SUBJECT

STAT

DATE OF PHOTO		TYPE	QUALITY	CLASS	NO. OF CARDS
19	7	8			
CLASSIFICATION	OFFICIAL USE ONLY			CAPTIONED BY	
				C.L.	

STAT

PROJECT NO. 1571012	LOT NO. G1105-80	MAP REFERENCE	LATITUDE 05 50 N	LONGITUDE 055 10 W
COUNTRY SURINAM	PROVINCE 8250			

AREA NO.	SUBJECT	SUBJECT	SUBJECT	SUBJECT	SUBJECT	SUBJECT	SUBJECT	SUBJECT

STAT

DATE OF PHOTO					7.8		[Redacted Box]
19		7		6			
CLASSIFICATION		OFFICIAL USE ONLY			CAPTIONED BY		
FORM 12-72 174 OBSOLETE PREVIOUS EDITIONS		PHOTO ANALYSIS REPORT					

STAT

PHOTO NO.	1571013	LOT NO.	G/105-80	MAP REFERENCE		LATITUDE	05 50 N	LONGITUDE	055 10 W
COUNTRY	SURINAM		PROVINCE	825 D					
AREA NO.	SUBJECT	SUBJECT	SUBJECT	SUBJECT	SUBJECT	SUBJECT	SUBJECT	SUBJECT	SUBJECT

STAT

DATE OF PHOTO		TYPE	QUALITY	CLASS	NO. OF CARD
1976					
CLASSIFICATION			CAPTIONED BY		
OFFICIAL USE ONLY			LZ		

STAT

PHOTO NO 1572014	LOT NO G1105-80	MAP REFERENCE	LATITUDE 05 50N	LONGITUDE 055 10W				
COUNTRY SURINAM	PROVINCE 825D							
AREA NO.	SUBJECT	SUBJECT	SUBJECT	SUBJECT	SUBJECT	SUBJECT	SUBJECT	SUBJECT

STAT

DATE OF PHOTO		TYPE	QUALITY	CLASS	NO. OF C	[Redacted]	STAT
Sept. 78							
CLASSIFICATION	OFFICIAL USE ONLY		CAPTIONED BY				
FORM 12-72 174 OBSOLETE PREVIOUS EDITIONS		PHOTO ANALYSIS REPORT					

PRINT NO. 1571015	LOT NO. G1105-80	MAP REFERENCE	LATITUDE 00 135	LONGITUDE 078 30W			
COUNTRY ECUADOR	PROVINCE 951B						
AREA NO.	SUBJECT	SUBJECT	SUBJECT	SUBJECT	SUBJECT	SUBJECT	SUBJECT

STAT

DATE OF PHOTO	TYPE	QUALITY	CLASS	NO. OF CARDS
Aug 76				
CLASSIFICATION	OFFICIAL USE ONLY		CAPTIONED BY	
			CL	

FORM 12-72 174 OBSOLETE PREVIOUS EDITIONS PHOTO ANALYSIS REPORT

STAT

PHOTO NO	1571016	REF NO	G-1105-80	MAP REFERENCE		LATITUDE	00 135	LONGITUDE	078 30W
COUNTRY	ECUADOR		PROVINCE	951R					
AREA NO.	SUBJECT	SUBJECT	SUBJECT	SUBJECT	SUBJECT	SUBJECT	SUBJECT	SUBJECT	SUBJECT

STAT

DATE OF PHOTO		TYPE	QUALITY	CLASS	NO. OF CARDS
7 6					
CLASSIFICATION		OFFICIAL USE ONLY		CAPTIONED BY	
				C. Y.	

FORM 174 OBSOLETE PREVIOUS EDITIONS PHOTO ANALYSIS REPORT

STAT

PHOTO NO. 1571017	LOT NO. G1105-80	MAP REFERENCE	LATITUDE 00 135	LONGITUDE 078 30W				
COUNTRY ECUADOR	PROVINCE 951B							
AREA NO.	SUBJECT	SUBJECT	SUBJECT	SUBJECT	SUBJECT	SUBJECT	SUBJECT	SUBJECT

STAT

DATE OF PHOTO		TYPE	QUALITY	CLASS	NO. OF CARDS
Aug.	76				
CLASSIFICATION		OFFICIAL USE ONLY		CAPTIONED BY CZ.	

STAT

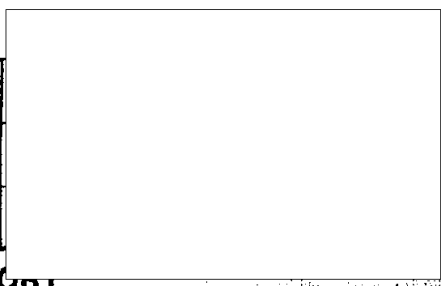



PHOTO NO.	1571018	LOT NO.	G1105-80	MAP REFERENCE		LATITUDE	00	LONGITUDE	135 078 30W
COUNTRY	ECUADOR		PROVINCE	9518					
AREA NO.	SUBJECT	SUBJECT	SUBJECT	SUBJECT	SUBJECT	SUBJECT	SUBJECT	SUBJECT	SUBJECT

STAT



DATE OF PHOTO	TYPE	QUALITY	CLASS	NO. OF CARDS
Aug. 76				

STAT

CLASSIFICATION	OFFICIAL USE ONLY	CAPTIONED BY	<i>C. J.</i>
FORM 12-72 174 OBSOLETE PREVIOUS EDITIONS	PHOTO ANALYSIS REPORT		

PHOTO NO.	1571019	LOT NO.	G1105-80	MAP REFERENCE		LATITUDE	00	LONGITUDE	135 078 30W
COUNTRY	ECUADOR		PROVINCE	9518					
AREA NO.	SUBJECT	SUBJECT	SUBJECT	SUBJECT	SUBJECT	SUBJECT	SUBJECT	SUBJECT	SUBJECT

STAT

DATE OF PHOTO		TYPE	QUALITY	CLASS	NO. OF CARDS
Aug.	76				
CLASSIFICATION			CAPTIONED BY		
OFFICIAL USE ONLY			C.L.		
FORM 174 OBSOLETE PREVIOUS EDITIONS			PHOTO ANALYSIS REI		

STAT

FILE NO.	1571020	VOL. NO.	G-1105-80	MAP REFERENCE		LATITUDE	00	135	LONGITUDE	078	30W
COUNTRY	ECUADOR		PROVINCE	9518							
AREA NO.	SUBJECT	SUBJECT	SUBJECT	SUBJECT	SUBJECT	SUBJECT	SUBJECT	SUBJECT	SUBJECT	SUBJECT	SUBJECT

STAT

DATE OF PHOTO	Aug. 76	TYPE	QUALITY	CLASS	NO. OF CARDS
CLASSIFICATION	OFFICIAL USE ONLY		CAPTIONED BY <i>CL</i>		

STAT

FORM 12-72 174 OBSOLETE PREVIOUS EDITIONS

PHOTO ANALYSIS REPORT

PHOTO NO.	1571021	USE NO.	G1105-80	MAP REFERENCE		LATITUDE	00	LONGITUDE	135 078 3011
COUNTRY	ECUADOR		PROVINCE	9513					
AREA NO.	SUBJECT	SUBJECT	SUBJECT	SUBJECT	SUBJECT	SUBJECT	SUBJECT	SUBJECT	SUBJECT

STAT



DATE OF PHOTO	TYPE	QUALITY	CLASS	NO. OF CARDS	SC
Aug. 76					

STAT

CLASSIFICATION	OFFICIAL USE ONLY	CAPTIONED BY	CZ.
----------------	--------------------------	--------------	-----

PHOTO NO.	1571022	LOT NO.	51105-80	MAP REFERENCE		LATITUDE	00 135	LONGITUDE	078 30
COUNTRY	ECUADOR		PROVINCE	9513					
AREA NO.	SUBJECT	SUBJECT	SUBJECT	SUBJECT	SUBJECT	SUBJECT	SUBJECT	SUBJECT	SUBJECT

STAT

DATE OF PHOTO		TYPE	QUALITY	CLASS	NO. OF CARDS	SC
Aug.	76					
CLASSIFICATION	OFFICIAL USE ONLY			CAPTIONED BY		
				CL		
FORM 12-72	174	OBSOLETE PREVIOUS EDITIONS.		PHOTO ANALYSIS REPORT		

STAT

PHOTO NO. 1571023	LOF NO. 61105-80	MAP REFERENCE	LATITUDE 00	LONGITUDE 135 078 30W
COUNTRY ECUADOR	PROVINCE 951B			
AREA NO.	SUBJECT	SUBJECT	SUBJECT	SUBJECT

STAT

DATE OF PHOTO	TYPE	QUALITY	CLASS	NO. OF CAP	[Redacted]
Aug. 7 6					
CLASSIFICATION	OFFICIAL USE ONLY		CAPTIONED BY		
FORM 12-72 174	OBsolete & PREVIOUS EDITIONS		PHOTO ANALYSIS REPORT		

STAT

PHOTO NO.	1571024	FILE NO.	G1105-80	MAP REFERENCE		LATITUDE	00 135	LONGITUDE	078 30W										
COUNTRY	Ecuador		PROVINCE	9518															
AREA NO.	SUBJECT	SUBJECT	SUBJECT	SUBJECT	SUBJECT	SUBJECT	SUBJECT	SUBJECT	SUBJECT										
[Large empty box]																			
										[Large empty box]									
										[Large empty box]									
DATE OF PHOTO		TYPE	QUALITY	CLASS	NO. OF CARDS	[Large empty box]													
Aug. 76						[Large empty box]													
CLASSIFICATION	OFFICIAL USE ONLY			CAPTIONED BY															
				CL.															
FORM 12-72 174	OBSOLETE PREVIOUS EDITIONS			PHOTO ANALYSIS REP															

STAT

STAT

PHOTO NO.	1571025	LOT NO.	E1105-80	MAP REFERENCE		LATITUDE	00 135	LONGITUDE	078 30W
COUNTRY	ECUADOR		PROVINCE	9513					
AREA NO.	SUBJECT	SUBJECT	SUBJECT	SUBJECT	SUBJECT	SUBJECT	SUBJECT	SUBJECT	SUBJECT

STAT

--	--	--	--	--	--	--	--	--	--

--	--	--	--	--	--	--	--	--	--

STAT

DATE OF PHOTO		7, 8, 28		TYPE	QUALITY	CLASS	NO. OF CARDS		
CLASSIFICATION	Avs.	76	OFFICIAL USE ONLY		CAPTIONED BY		C.L.		

FORM 12-72 174 OBSOLETE PREVIOUS EDITIONS

PHOTO ANALYSIS REPORT

PHOTO NO. 1571026	LOT NO. E1105-80	MAP REFERENCE	LATITUDE 00	LONGITUDE 135 078 30W				
COUNTRY ECUADOR	PROVINCE 9518							
AREA NO.	SUBJECT	SUBJECT	SUBJECT	SUBJECT	SUBJECT	SUBJECT	SUBJECT	SUBJECT


STAT

DATE OF PHOTO Aug 76	TYPE	QUALITY	CLASS	NO. OF CAP	7,8
CLASSIFICATION	OFFICIAL USE ONLY			CAPTIONED BY [Signature]	

STAT

PHOTO NO.	1571027	LOT NO.	G1105-80	MAP REFERENCE		LATITUDE	46 48 N	LONGITUDE	071 15 W
COUNTRY	CANADA		PROVINCE	2638					
AREA NO.	SUBJECT	SUBJECT	SUBJECT	SUBJECT	SUBJECT	SUBJECT	SUBJECT	SUBJECT	

STAT



DATE OF PHOTO		TYPE	QUALITY	CLASS	NO. OF CAR
Aug.	76				
CLASSIFICATION	OFFICIAL USE ONLY		CAPTIONED BY		
			C.Z.		
FORM 12-72 174	OBSOLETE PREVIOUS EDITIONS		PHOTO ANALYSIS RE		

STAT

FILE NO. 1571028	REF. NO. 5-1105-80	MAP REFERENCE	LATITUDE 46 48N	LONGITUDE 071 15W
COUNTRY CANADA	PROVINCE 263B			

AREA NO.	SUBJECT	SUBJECT	SUBJECT	SUBJECT	SUBJECT	SUBJECT	SUBJECT	SUBJECT
----------	---------	---------	---------	---------	---------	---------	---------	---------

STAT

7, 8, 28					STAT
DATE OF PHOTO	TYPE	QUALITY	CLASS	NO. OF CARDS	
Aug. 76					
CLASSIFICATION	OFFICIAL USE ONLY		CAPTIONED BY C.L.		

FORM 12-72 174 OBSOLETE PREVIOUS EDITIONS

PHOTO ANALYSIS REPORT

FILE NO.	1571029	FILE NO.	263B-80	MAP REFERENCE		LATITUDE	46 48N	LONGITUDE	071 15W
COUNTRY	CANADA		PROVINCE	263B					
AREA NO.	SUBJECT	SUBJECT	SUBJECT	SUBJECT	SUBJECT	SUBJECT	SUBJECT	SUBJECT	SUBJECT

STAT

DATE OF PHOTO		TYPE	QUALITY	CLASS	NO. OF CARDS
<i>Aug.</i>	7 6				
CLASSIFICATION	OFFICIAL USE ONLY		CAPTIONED BY <i>CL</i>		

STAT

PHOTO NO.	1571030	LOT NO.	G1105-80	MAP REFERENCE		LATITUDE	46 48N	LONGITUDE	071 15W
COUNTRY	CANADA			PROVINCE	263B				
AREA NO.	SUBJECT	SUBJECT	SUBJECT	SUBJECT	SUBJECT	SUBJECT	SUBJECT	SUBJECT	SUBJECT
STAT									
7,8									
DATE OF PHOTO		TYPE	QUALITY	CLASS	NO. OF CARDS				
Aug. 76									
CLASSIFICATION	OFFICIAL USE ONLY			CAPTIONED BY C.L.					
FORM 174 12-72	OBSOLETE PREVIOUS EDITIONS								

PHOTO NO.	1571031	LOT NO.	G-1105-80	MAP REFERENCE		LATITUDE	30 04S	LONGITUDE	051 11W
COUNTRY	BRAZIL		PROVINCE	13840					
AREA NO.	SUBJECT	SUBJECT	SUBJECT	SUBJECT	SUBJECT	SUBJECT	SUBJECT	SUBJECT	SUBJECT

STAT

DATE OF PHOTO		TYPE	QUALITY	CLASS	NO. OF CARDS
19	79				
CLASSIFICATION		CAPTIONED BY			

OFFICIAL USE ONLY

PHOTO ANALYSIS REPORT

FORM 12-72 174 OBSOLETE PREVIOUS EDITIONS

STAT

PHOTO NO	1571032	REF NO	6-1105-80	MAP REFERENCE		LATITUDE	30 045	LONGITUDE	051 114										
COUNTRY	BRAZIL		PROVINCE																
AREA NO.	SUBJECT	SUBJECT	SUBJECT	SUBJECT	SUBJECT	SUBJECT	SUBJECT	SUBJECT	SUBJECT										
DATE OF PHOTO	19 7 9	TYPE		QUALITY		CLASS	7, 8	NO. OF CARDS											
CLASSIFICATION	OFFICIAL USE ONLY			CAPTIONED BY															
FORM 12-72	174	OBSOLETE PREVIOUS EDITIONS		PHOTO ANALYSIS REPORT															

STAT

STAT

PHOTO NO	1571033	ROLL NO	G-1105-80	MAP REFERENCE		LATITUDE	30	045	LONGITUDE	051	116
COUNTRY	BRAZIL		PROVINCE	1384D							
AREA NO.	SUBJECT	SUBJECT	SUBJECT	SUBJECT	SUBJECT	SUBJECT	SUBJECT	SUBJECT	SUBJECT	SUBJECT	

STAT

DATE OF PHOTO	19	7	9	TYPE	QUALITY	CLASS	NO. OF CARDS	[REDACTED]
CLASSIFICATION	OFFICIAL USE		ONLY		CAPTIONED BY	CZ		

FORM 12-72 174 OBSOLETE PREVIOUS EDITIONS

PHOTO ANALYSIS REPORT

STAT

PHOTO NO. 1571034	LOJ NO. 6110580	MAP REFERENCE	LATITUDE 30 045		LONGITUDE 057 11W		
COUNTRY BRAZIL		PROVINCE 1384D					
AREA NO.	SUBJECT	SUBJECT	SUBJECT	SUBJECT	SUBJECT	SUBJECT	SUBJECT

STAT

DATE OF PHOTO		TYPE	QUALITY	CLASS	NO. OF CARD	[Redacted]
19	7					
CLASSIFICATION		OFFICIAL USE ONLY		CAPTIONED BY [Signature]		

FORM 12-72 174 OBSOLETE PREVIOUS EDITIONS

PHOTO ANALYSIS REPORT

STAT

PHOTO NO.	1571035	LIST NO.	61105-80	MAP REFERENCE		LATITUDE	30 045	LONGITUDE	051 11W										
COUNTRY	BRAZIL		PROVINCE	13840															
AREA NO.	SUBJECT	SUBJECT	SUBJECT	SUBJECT	SUBJECT	SUBJECT	SUBJECT	SUBJECT	SUBJECT										
DATE OF PHOTO	TYPE	QUALITY	CLASS	NO. OF CARDS															
11/77																			
CLASSIFICATION	OFFICIAL USE ONLY			CAPTIONED BY															
				CL															

UNITED NO. 1571036	GRID NO. G 1105-80	MAP REFERENCE	LATITUDE 30 045		LONGITUDE 051 11W	
COUNTRY BRAZIL			PROVINCE WAC 1384D			
AREA NO.	SUBJECT	SUBJECT	SUBJECT	SUBJECT	SUBJECT	SUBJECT

STAT

DATE OF PHOTO		TYPE	QUALITY	CLASS	NO. OF CARDS
19 7 9					
CLASSIFICATION			CAPTIONED BY		
OFFICIAL USE ONLY			C.L.		
FORM 12-79 174	OBSOLETE PREVIOUS EDITIONS		PHOTO ANALYSIS REPORT		

STAT

PHOTO NO. 1571037	LOT NO. G 1105-80	MAP REFERENCE	LATITUDE 30 045	LONGITUDE 051 11W				
COUNTRY BRAZIL	PROVINCE WAC 1384D							
AREA NO.	SUBJECT	SUBJECT	SUBJECT	SUBJECT	SUBJECT	SUBJECT	SUBJECT	SUBJECT

STAT

DATE OF PHOTO	TYPE	QUALITY	CLASS	NO. OF CARDS	
1979					
CLASSIFICATION	OFFICIAL USE ONLY			CAPTIONED BY	
				CX	

STAT

FORM 12-79 174 OBSOLETE PREVIOUS EDITIONS PHOTO ANALYSIS REPORT

PHOTO NO. 1571038	LOT NO. E1105-80	MAP REFERENCE	LATITUDE 34 53.5	LONGITUDE 056 11W											
COUNTRY USSR	PROVINCE 1434C														
AREA NO.	SUBJECT	SUBJECT	SUBJECT	SUBJECT	SUBJECT	SUBJECT	SUBJECT								
DATE OF PHOTO Dec 80	TYPE	QUALITY	CLASS	NO. OF CARDS	[Redacted]										
CLASSIFICATION	OFFICIAL USE ONLY			CAPTIONED BY C.L.											
FORM 174 12-72	OBSOLETE PREVIOUS EDITIONS			PHOTO ANALYSIS REPORT											

STAT

ILLEGIB

PHOTO NO. 1571039	LOT NO. 61105-80	MAP REFERENCE	LATITUDE 34 535	LONGITUDE 056 11W											
COUNTRY URUGUAY	PROVINCE 1434C														
AREA NO.	SUBJECT	SUBJECT	SUBJECT	SUBJECT	SUBJECT	SUBJECT	SUBJECT								
				28											
DATE OF PHOTO	TYPE	QUALITY	CLASS	NO. OF CARDS	SC										
CLASSIFICATION	OFFICIAL USE ONLY			CAPTIONED BY CZ											
FORM 12-72 174	OBSOLETE PREVIOUS EDITIONS			PHOTO ANALYSIS REPORT											

STAT

STAT

PHOTO NO. 572047	LOT NO. G1105-80	MAP REFERENCE	LATITUDE 34 535	LONGITUDE 056 11W				
COUNTRY URUGUAY	PROVINCE 1434C							
AREA NO.	SUBJECT	SUBJECT	SUBJECT	SUBJECT	SUBJECT	SUBJECT	SUBJECT	SUBJECT

STAT

DATE OF PHOTO		TYPE	QUALITY	CLASS	NO. OF CARDS
Prints Dec 80					
CLASSIFICATION				CAPTIONED BY CZ	

STAT

OFFICIAL USE ONLY

PHOTO ANALYSIS REPORT...

FORM 12-72 174 OBSOLETE PREVIOUS EDITIONS

PHOTO NO. 1571041	EGY NO. E-1105-80	MAP REFERENCE	LATITUDE 08 57N	LONGITUDE 019 32W
COUNTRY EGYPT	PROVINCE 749 D			

STAT

DATE OF PHOTO March 7 3		TYPE	QUALITY 2.8	CLASS	NO. OF CAR
CLASSIFICATION	OFFICIAL USE ONLY		CAPTIONED BY C.L.		
FORM 12-72 174	OBSOLETE PREVIOUS EDITIONS		PHOTO ANALYSIS REI		

STAT

REF ID	1571042	REF ID	769 D	REF ID	08 57N 019 32W	REF ID	
COUNTRY	PANAMA	PROVINCE	769 D				
AREA NO.		SUBJECT		SUBJECT		SUBJECT	

STAT

DATE OF PHOTO		TYPE	QUALITY	CLASS	NO. OF CARDS
March 7		3			
CLASSIFICATION	OFFICIAL USE ONLY			CAPTIONED BY	

STAT

FORM 12-72 174 OBSOLETE PREVIOUS EDITIONS

PHOTO ANALYSIS REPORT


PHOTO NO. 1571043	LOT NO. G/1105-80	MAP REFERENCE	LATITUDE 0° 57' N	LONGITUDE 079° 32' W				
COUNTRY PANAMA	PROVINCE 769 D							
AREA NO.	SUBJECT	SUBJECT	SUBJECT	SUBJECT	SUBJECT	SUBJECT	SUBJECT	SUBJECT

STAT

STAT

DATE OF PHOTO March 72	TYPE	QUALITY	CLASS	NO. OF CARDS
CLASSIFICATION	OFFICIAL USE ONLY		CAPTIONED BY C.A.	
FORM 12-72 174 OBSOLETE PREVIOUS EDITIONS	PHOTO ANALYSIS REP.			

PHOTO NO. 1571044	LOT NO. 6-1105-90	MAP REFERENCE	LATITUDE 08 57N	LONGITUDE 019 32W				
COUNTRY PANAMA	PROVINCE 769 D							
AREA NO.	SUBJECT	SUBJECT	SUBJECT	SUBJECT	SUBJECT	SUBJECT	SUBJECT	SUBJECT



STAT

DATE OF PHOTO March 7 2		TYPE	QUALITY	CLASS	NO. OF CARD	[Empty Box]
CLASSIFICATION	OFFICIAL USE ONLY		CAPTIONED BY C.L.			

STAT

PHOTO NO.	1571045	LOT NO.	5-1105-80	MAP REFERENCE		LATITUDE	08 57N	LONGITUDE	079 32W
COUNTRY	PANAMA		PROVINCE	769 D					
AREA NO.	SUBJECT	SUBJECT	SUBJECT	SUBJECT	SUBJECT	SUBJECT	SUBJECT	SUBJECT	SUBJECT

STAT



DATE OF PHOTO		TYPE	QUALITY	CLASS	NO. OF CARDS
March 7 2					
CLASSIFICATION	OFFICIAL USE ONLY			CAPTIONED BY	
				CL	
FORM 12-72 174	OBSOLETE PREVIOUS EDITIONS		PHOTO ANALYSIS REPORT		

STAT



PROJECT NO. 1571048	FILE NO. G-1105-80	MAP REFERENCE	LATITUDE 08 57N	LONGITUDE 079 32W				
COUNTRY PANAMA	PROVINCE TERRA							
AREA NO.	SUBJECT	SUBJECT	SUBJECT	SUBJECT	SUBJECT	SUBJECT	SUBJECT	SUBJECT

STAT

178

DATE OF PHOTO	TYPE	QUALITY	CLASS	NO. OF CARDS
March 7 2				
CLASSIFICATION	OFFICIAL USE ONLY		CAPTIONED BY	

FORM 174 OBSOLETE PREVIOUS EDITIONS PHOTO ANALYSIS REPORT

ILLEGIB

PHOTO NO.	1571047	LOT NO.	G/1105-80	MAP REFERENCE		LATITUDE	08 51N	LONGITUDE	079 32W
COUNTRY	PANAMA			PROVINCE	769 D				
AREA NO.	SUBJECT	SUBJECT	SUBJECT	SUBJECT	SUBJECT	SUBJECT	SUBJECT	SUBJECT	SUBJECT
STAT									
STAT									
DATE OF PHOTO		TYPE	QUALITY	CLASS	NO. OF CARDS				
March 7 1978									
CLASSIFICATION		OFFICIAL USE ONLY			CAPTIONED BY				
FORM 174 OBSOLETE PREVIOUS EDITIONS		PHOTO ANALYSIS REPORT							

1571040	6-1105-80	08	57N	019	3211			
COUNTRY PANAMA	PROVINCE 769 D							
AREA NO.	SUBJECT	SUBJECT	SUBJECT	SUBJECT	SUBJECT	SUBJECT	SUBJECT	SUBJECT

STAT

DATE OF PHOTO	TYPE	QUALITY	CLASS	NO. OF CARDS	SC
March 7 2					
CLASSIFICATION	OFFICIAL USE ONLY		CAPTIONED BY		

FORM 12-72 174 OBSOLETE PREVIOUS EDITIONS

PHOTO ANALYSIS REPORT

STAT

PHOTO NO.	1511049	FILE NO.	G-1105-80	MAP REFERENCE		LATITUDE	08 57N	LONGITUDE	079 32W
COUNTRY	PANAMA			PROVINCE	769 D				
AREA NO.	SUBJECT	SUBJECT	SUBJECT	SUBJECT	SUBJECT	SUBJECT	SUBJECT	SUBJECT	SUBJECT

STAT

[Empty space for photo description]									
-------------------------------------	--	--	--	--	--	--	--	--	--

[Empty space for photo description]									
-------------------------------------	--	--	--	--	--	--	--	--	--

DATE OF PHOTO	March 7 2		TYPE	QUALITY	CLASS	NO. OF CARDS	[Empty space]			
CLASSIFICATION	OFFICIAL USE ONLY			CAPTIONED BY		[Signature]				

STAT

FORM NO. 1571050	LOT NO. G-1105-70	MAP REFERENCE	LATITUDE 07 57N	LONGITUDE 079 32W				
COUNTRY PANAMA	PROVINCE 769 D							
AREA NO.	SUBJECT	SUBJECT	SUBJECT	SUBJECT	SUBJECT	SUBJECT	SUBJECT	SUBJECT

STAT

DATE OF PHOTO		TYPE		QUALITY	CLASS	NO. OF
1, 7, 8						
CLASSIFICATION	OFFICIAL USE ONLY		CAPTIONED BY			
FORM 12-72 174	OBSOLETE PREVIOUS EDITIONS		PHOTO ANALYSIS F			

STAT

FIGURE NO.	1571051	FIG. NO.	5-1105-80	MAP REFERENCE		LATITUDE	08 57N	LONGITUDE	079 32W
COUNTRY	PANAMA		PROVINCE	769 D					
AREA NO.	SUBJECT	SUBJECT	SUBJECT	SUBJECT	SUBJECT	SUBJECT	SUBJECT	SUBJECT	


STAT

DATE OF PHOTO		TYPE	QUALITY	CLASS	NO. OF CAR
March 7 2					
CLASSIFICATION	OFFICIAL USE ONLY			CAPTIONED BY	
FORM 12-72	174	OBSCOLETTE PREVIOUS EDITIONS	PHOTO ANALYSIS RE		

STAT

PROJECT NO	1571052	LOAD	E-1105-80	MAP REFERENCE		LATITUDE	08 57N	LONGITUDE	079 32W
COUNTRY	PANAMA		PROVINCE	769 D					
AREA NO.	SUBJECT	SUBJECT	SUBJECT	SUBJECT	SUBJECT	SUBJECT	SUBJECT	SUBJECT	SUBJECT

STAT



DATE OF PHOTO		TYPE		QUALITY	CLASS	NO. OF CARDS	[Redacted]
March 7 2							
CLASSIFICATION				OFFICIAL USE ONLY		CAPTIONED BY	
FORM 12-72 174 OBSOLETE PREVIOUS EDITIONS				PHOTO ANALYSIS REPORT			

STAT

PHOTO ID	151105J	FILE NO	61105-80	MAP REFERENCE		LATITUDE	08 57N	LONGITUDE	079 32W
COUNTRY	PANAMA			PROVINCE	769D				
AREA NO.	SUBJECT	SUBJECT	SUBJECT	SUBJECT	SUBJECT	SUBJECT	SUBJECT	SUBJECT	


STAT

DATE OF PHOTO		7, 8, 28	TYPE	QUALITY	CLASS	NO. OF CARDS
March	7, 2					
CLASSIFICATION			OFFICIAL USE ONLY		CAPTIONED BY	
					C.L.	

STAT

PHOTO ID	1571054	MAP REF	G-1105-80	MAP REFERENCE	08	LATITUDE	57N	LONGITUDE	019 32W
COUNTRY	PANAMA		PROVINCE	769D					
AREA NO.	SUBJECT	SUBJECT	SUBJECT	SUBJECT	SUBJECT	SUBJECT	SUBJECT	SUBJECT	SUBJECT

STAT




DATE OF PHOTO		TYPE	QUALITY	CLASS	NO. OF CARDS
March 72					

STAT

CLASSIFICATION	OFFICIAL USE ONLY	CAPTIONED BY	C.L.
----------------	-------------------	--------------	------

FIGURE NO	1571055	LOT NO	6-1105-80	MAP REFERENCE		LATITUDE	08 57N	LONGITUDE	019 32W
COUNTRY	PANAMA		PROVINCE	769D					
AREA NO	SUBJECT	SUBJECT	SUBJECT	SUBJECT	SUBJECT	SUBJECT	SUBJECT	SUBJECT	SUBJECT

STAT



DATE OF PHOTO		TYPE	QUALITY	CLASS	NO. OF CARDS	[Redacted]
March April	72					
CLASSIFICATION	OFFICIAL USE ONLY			CAPTIONED BY	C.L.	
FORM 12-72 174	OBSOLETE PREVIOUS EDITIONS		PHOTO ANALYSIS REPORT			

STAT

PHOTO NO	1571056	REF ID	G1105-80	MAP REFERENCE		LATITUDE	08 57N	LONGITUDE	079 32W
COUNTRY	PANAMA		PROVINCE	769D					
AREA NO.	SUBJECT	SUBJECT	SUBJECT	SUBJECT	SUBJECT	SUBJECT	SUBJECT	SUBJECT	SUBJECT

STAT

DATE OF PHOTO	TYPE	QUALITY	CLASS	NO. OF CARDS
March 1977				
CLASSIFICATION	OFFICIAL USE ONLY			CAPTIONED BY
				CL

STAT

PHOTO NO.	1571057	LOT NO.	G-1105-80	MAP REFERENCE		LATITUDE	08 57N	LONGITUDE	019 32W
COUNTRY	PANAMA		PROVINCE	769D					
AREA NO.	SUBJECT	SUBJECT	SUBJECT	SUBJECT	SUBJECT	SUBJECT	SUBJECT	SUBJECT	SUBJECT

STAT

DATE OF PHOTO	TYPE	QUALITY	CLASS	NO. OF CAR	[Redacted]
March (over)	72				
CLASSIFICATION	OFFICIAL USE ONLY		CAPTIONED BY		
				CZ	

STAT

PROJECT NO.	15/1058	REF ID	G-1105-80	MAP REFERENCE		LATITUDE	08 51N	LONGITUDE	017 32W
COUNTRY	PANAMA		PROVINCE	769D					
AREA NO.	SUBJECT	SUBJECT	SUBJECT	SUBJECT	SUBJECT	SUBJECT	SUBJECT	SUBJECT	SUBJECT

STAT

DATE OF PHOTO	TYPE	QUALITY	CLASS	NO. OF CARDS	[Redacted]
March [Photo]	72				
CLASSIFICATION	OFFICIAL USE ONLY		CAPTIONED BY C.L.		

STAT

PROJECT NO.	1571059	FILE NO.	61105-80	MAP REFERENCE		LATITUDE	10 39N	LONGITUDE	061 31W
COUNTRY	TRINIDAD		PROVINCE	772A					
AREA NO.	SUBJECT	SUBJECT	SUBJECT	SUBJECT	SUBJECT	SUBJECT	SUBJECT	SUBJECT	SUBJECT

STAT

DATE OF PHOTO		TYPE	QUALITY	CLASS	NO. OF CARD
<i>Prior to Dec. 80</i>					
CLASSIFICATION			CAPTIONED BY		
OFFICIAL USE			<i>C.L.</i>		
FORM 174 OBSOLETE PREVIOUS EDITIONS			PHOTO ANALYSIS REF		

STAT

PROJECT FILE	1511060	LIST NO.	G1105-80	MAP REFERENCE		LATITUDE	10 39N	LONGITUDE	061 31W
COUNTRY	TRINIDAD		PROVINCE	772A					
AREA NO.	SUBJECT	SUBJECT	SUBJECT	SUBJECT	SUBJECT	SUBJECT	SUBJECT	SUBJECT	SUBJECT

STAT

DATE OF PHOTO	TYPE	QUALITY	CLASS	NO. OF CARDS
Photo Dec. 8				
CLASSIFICATION	OFFICIAL USE ONLY		CAPTIONED BY	
			C.L.	

STAT

FORM 12-72 174 OBSOLETE PREVIOUS EDITIONS

PHOTO ANALYSIS REPORT

PHOTO NO.	1571061	LOT NO.	G-1105-80	MAP REFERENCE		LATITUDE	10 39N	LONGITUDE	061 31W
COUNTRY	TRINIDAD		PROVINCE	772A					
AREA NO.	SUBJECT	SUBJECT	SUBJECT	SUBJECT	SUBJECT	SUBJECT	SUBJECT	SUBJECT	SUBJECT

STAT

DATE OF PHOTO		TYPE	QUALITY	CLASS	NO. OF CARDS
Prior to Dec. 8					
CLASSIFICATION			CAPTIONED BY		
			C.L.		

OFFICIAL USE ONLY

STAT

PHOTO NO.	1571062	LOT NO.	6-1105-80	MAP REFERENCE		LATITUDE	70 57N	LONGITUDE	061 31W
COUNTRY	TRINIDAD		PROVINCE	772A					
AREA NO.	SUBJECT	SUBJECT	SUBJECT	SUBJECT	SUBJECT	SUBJECT	SUBJECT	SUBJECT	

STAT

DATE OF PHOTO	TYPE	QUALITY	CLASS	NO. OF CARDS	[REDACTED]
Prior to Dec. 80					
CLASSIFICATION	OFFICIAL USE ONLY		CAPTIONED BY		
			C.L.		

STAT

PHOTO NO.	1571063	LOT NO.	G-1105-80	MAP REFERENCE		LATITUDE	10 39N	LONGITUDE	061 31W
COUNTRY	TRINIDAD		PROVINCE	772A					
AREA NO.	SUBJECT	SUBJECT	SUBJECT	SUBJECT	SUBJECT	SUBJECT	SUBJECT	SUBJECT	SUBJECT

STAT

[Large empty rectangular area]									
--------------------------------	--	--	--	--	--	--	--	--	--

[Large empty rectangular area]									
--------------------------------	--	--	--	--	--	--	--	--	--

DATE OF PHOTO		TYPE		QUALITY		CLASS		NO. OF CARDS	
Prior to Dec. 80									
CLASSIFICATION				CAPTIONED BY					
				C.L.					

STAT

FORM 12-72 174 OBSOLETE PREVIOUS EDITIONS	PHOTO ANALYSIS REPORT
---	-----------------------

OFFICIAL USE ONLY

PHOTO NO	1573064	LOT NO	G1105-80	MAP REFERENCE		LATITUDE	10 39N	LONGITUDE	061 31W
COUNTRY	TRINIDAD		PROVINCE	772A					
AREA NO.	SUBJECT	SUBJECT	SUBJECT	SUBJECT	SUBJECT	SUBJECT	SUBJECT	SUBJECT	SUBJECT

STAT

DATE OF PHOTO	TYPE	QUALITY	CLASS	NO. OF CARD
1977				
CLASSIFICATION	OFFICIAL USE ONLY			CAPTIONED BY
				CL

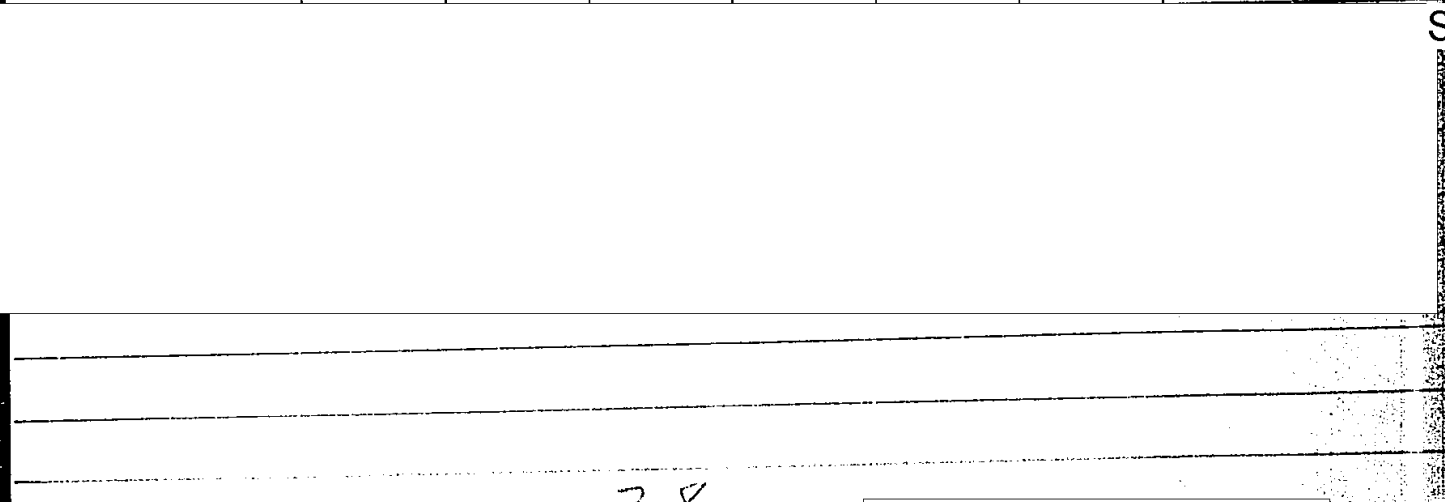
STAT

FORM 12-72 174 OBSOLETE PREVIOUS EDITIONS

PHOTO ANALYSIS REF

PHOTO NO.	1571095	LOT NO.	61105-80	MAP REFERENCE		LATITUDE	10 39N	LONGITUDE	061 31W
COUNTRY	TRINIDAD		PROVINCE	772A					
AREA NO.	SUBJECT	SUBJECT	SUBJECT	SUBJECT	SUBJECT	SUBJECT	SUBJECT	SUBJECT	SUBJECT


STAT



DATE OF PHOTO	1977	TYPE		QUALITY		CLASS		NO. OF CARD	38
CLASSIFICATION	OFFICIAL USE ONLY		CAPTIONED BY		C.L.				

STAT

PHOTO NO. 1571066	LIST NO. G1105-80	MAP REFERENCE	LATITUDE 10 39N	LONGITUDE 061 31W			
COUNTRY TRINIDAD	PROVINCE 772A						
AREA NO.	SUBJECT	SUBJECT	SUBJECT	SUBJECT	SUBJECT	SUBJECT	SUBJECT



STAT

DATE OF PHOTO 19 7 7	TYPE	QUALITY	CLASS 2, 8	NO. OF CAR
CLASSIFICATION	OFFICIAL USE ONLY		CAPTIONED BY C.A.	
FORM 12-72 174	OBSOLETE PREVIOUS EDITIONS		PHOTO ANALYSIS RE	

STAT

PHOTO NO.	1571007	ROLL NO.	G1105-80	MAP REFERENCE		LATITUDE	10 39N	LONGITUDE	061 31W
COUNTRY	TRINIDAD		PROVINCE	772A					
AREA NO.	SUBJECT	SUBJECT	SUBJECT	SUBJECT	SUBJECT	SUBJECT	SUBJECT	SUBJECT	SUBJECT

STAT

DATE OF PHOTO	1979	TYPE	7.8	QUALITY		CLASS		NO. OF CARD	
CLASSIFICATION	OFFICIAL USE ONLY			CAPTIONED BY		C.L.			
FORM 12-72	174	OBSOLETE PREVIOUS EDITIONS		PHOTO ANALYSIS REPORT					

STAT

PHOTO NO.	1571068	LOT NO.	G 1105-80	MAP REFERENCE		LATITUDE	10 39N	LONGITUDE	061 31W
COUNTRY	TRINIDAD			PROVINCE	772A				
AREA NO.	SUBJECT	SUBJECT	SUBJECT	SUBJECT	SUBJECT	SUBJECT	SUBJECT	SUBJECT	


STAT

DATE OF PHOTO	TYPE	QUALITY	CLASS	NO. OF CARDS
1979				
CLASSIFICATION	OFFICIAL USE ONLY		CAPTIONED BY	
			C. J.	

STAT

PHOTO NO. 1571069		LOG NO. G 1105-80		MAP REFERENCE		LATITUDE 10 39 N		LONGITUDE 061 31 W	
COUNTRY TRINIDAD				PROVINCE 772 A					
AREA NO.	SUBJECT	SUBJECT	SUBJECT	SUBJECT	SUBJECT	SUBJECT	SUBJECT	SUBJECT	SUBJECT
<div style="text-align: right; position: absolute; top: 0; right: 0;">STAT</div>									
DATE OF PHOTO			TYPE	QUALITY	CLASS	NO. OF CARDS	5		
1979									
CLASSIFICATION					CAPTIONED BY				
OFFICIAL USE ONLY					CZ				
FORM 174 OBSOLETE PREVIOUS EDITIONS			PHOTO ANALYSIS REPORT						

PHOTO NO. 1573.0111	LOG NO. G 1105-80	MAP REFERENCE	ALTITUDE 10	COORDINATES 34 N 061	CLASSIFICATION SECRET		
COUNTRY TRINIDAD	PROVINCE 772A						
AREA NO.	SUBJECT	SUBJECT	SUBJECT	SUBJECT	SUBJECT	SUBJECT	SUBJECT



STAT

DATE OF PHOTO		TYPE	QUALITY	CLASS	NO. OF CARDS	CLASSIFICATION
Feb.	7 9					
OFFICIAL USE ONLY			CAPTIONED BY C.L.			CLASSIFICATION
PHOTO ANALYSIS REPORT						

STAT

1511011	1105-80	70	54A	067	3/W			
COUNTRY TRINIDAD		PROVINCE 772A						
AREA NO.	SUBJECT	SUBJECT	SUBJECT	SUBJECT	SUBJECT	SUBJECT	SUBJECT	SUBJECT

STAT

DATE OF PHOTO		TYPE	QUALITY	CLASS	NO. OF CARDS	
Feb	7 7					
CLASSIFICATION		OFFICIAL USE ONLY		CAPTIONED BY C.L.		
FORM 12-72	174	OBSOLETE PREVIOUS EDITIONS				PHOTO ANALYSIS REPORT

STAT

REF ID	1512011	YEAR	57103-80	REFERENCE		LATITUDE	10 39N	LONGITUDE	061 31W
COUNTRY	TRINIDAD		PROVINCE	772A					
AREA NO.	SUBJECT	SUBJECT	SUBJECT	SUBJECT	SUBJECT	SUBJECT	SUBJECT	SUBJECT	SUBJECT

STAT

DATE OF PHOTO	TYPE	QUALITY	CLASS	NO. OF CARDS	
Feb. 79					
CLASSIFICATION		OFFICIAL USE ONLY		CAPTIONED BY	
FORM 12-72 174		OBSOLETE PREVIOUS EDITIONS		PHOTO ANALYSIS REPORT	

STAT

MISSION NO.	1571012	FILE NO.	G/105-80	MAP REFERENCE		LATITUDE	10 39N	LONGITUDE	061 31W
COUNTRY	TRINIDAD		PROVINCE	772A					
AREA NO.	SUBJECT	SUBJECT	SUBJECT	SUBJECT	SUBJECT	SUBJECT	SUBJECT	SUBJECT	SUBJECT


STAT

DATE OF PHOTO		TYPE	QUALITY	CLASS	NO. OF CARDS	[REDACTED]
Feb	7 9					
CLASSIFICATION		OFFICIAL USE ONLY			CAPTIONED BY	
FORM 12-72	174	OBsolete PREVIOUS EDITIONS	PHOTO ANALYSIS REF			

STAT

PICTURE NO. 1571073	LIST NO. G1105-80	MAP REFERENCE	LATITUDE 10 39N	LONGITUDE 061 31W			
COUNTRY TRINIDAD		PROVINCE 772A					
AREA NO.	SUBJECT	SUBJECT	SUBJECT	SUBJECT	SUBJECT	SUBJECT	SUBJECT

STAT



DATE OF PHOTO		TYPE	QUALITY	CLASS	NO. OF CAR
Feb 79					
CLASSIFICATION		OFFICIAL USE ONLY		CAPTIONED BY C.Z.	
FORM 174 OBSOLETE PREVIOUS EDITIONS		PHOTO ANALYSIS RE			

STAT

PHOTO NO. 1571074	ROLL NO. G1105-80	MAP REFERENCE	LATITUDE 10 39N	LONGITUDE 061 31W			
COUNTRY TRINIDAD	PROVINCE 772A						
AREA NO.	SUBJECT	SUBJECT	SUBJECT	SUBJECT	SUBJECT	SUBJECT	SUBJECT

STAT

DATE OF PHOTO		TYPE	QUALITY	CLASS	NO. OF CARDS	SC
Feb.	79					
CLASSIFICATION	OFFICIAL USE ONLY			CAPTIONED BY		
				C.L.		


STAT

FORM 174 OBSOLETE PREVIOUS EDITIONS

PHOTO ANALYSIS REPORT

OTO NO.	1571075	LOT NO.	G-1105-80	MAP REFERENCE		LATITUDE	18 32N	LONGITUDE	072 20W
COUNTRY	HAITI		PROVINCE	GUYA					
AREA NO.	SUBJECT	SUBJECT	SUBJECT	SUBJECT	SUBJECT	SUBJECT	SUBJECT	SUBJECT	

STAT




DATE OF PHOTO		TYPE	QUALITY	CLASS	NO. OF CARDS	90
19	78					
CLASSIFICATION	OFFICIAL USE ONLY		CAPTIONED BY		CZ	
FORM 12-72 174	OBSOLETE PREVIOUS EDITIONS		PHOTO ANALYSIS REPORT			

STAT

PHOTO NO. 1571076	LOT NO. 6-1105-60	MAP REFERENCE	LATITUDE 18 32 N 072 20 W					
COUNTRY HAITI	PROVINCE GUYA							
AREA NO.	SUBJECT	SUBJECT	SUBJECT	SUBJECT	SUBJECT	SUBJECT	SUBJECT	SUBJECT

STAT



DATE OF PHOTO Sept 7, 5		TYPE	QUALITY	CLASS	NO. OF CARDS 7, 8, 19, 23
CLASSIFICATION	OFFICIAL USE ONLY			CAPTIONED BY CZ	

STAT

PHOTO NO.	1571071	ROLL NO.	G1105-80	MAP REFERENCE		LATITUDE	18 32N	LONGITUDE	072 20W
COUNTRY	HAITI		PROVINCE	648A					
AREA NO.	SUBJECT	SUBJECT	SUBJECT	SUBJECT	SUBJECT	SUBJECT	SUBJECT	SUBJECT	

STAT

DATE OF PHOTO	TYPE	QUALITY	CLASS	NO. OF CARDS	
April 75					
CLASSIFICATION	OFFICIAL USE ONLY		CAPTIONED BY		
			C.Z.		

STAT

PHOTO ID	1571078	FILE NO.	1571105-80	MAP REFERENCE		LATITUDE	18 32 N	LONGITUDE	072 20 W
COUNTRY	HAITI		PROVINCE	648A					
AREA NO.	SUBJECT	SUBJECT	SUBJECT	SUBJECT	SUBJECT	SUBJECT	SUBJECT	SUBJECT	SUBJECT

STAT

DATE OF PHOTO	7 5	TYPE	QUALITY	CLASS	NO. OF CARDS				
CLASSIFICATION	OFFICIAL USE ONLY		CAPTIONED BY						
FORM 12-72	174	OBSELETE PREVIOUS EDITIONS	PHOTO ANALYSIS REPORT						

STAT

PHOTO NO.	1571079	FILE NO.	6-1105-80	MAP REFERENCE		LATITUDE	18 32N	LONGITUDE	072 20W
COUNTRY	HAITI		PROVINCE	648A					
AREA NO.	SUBJECT	SUBJECT	SUBJECT	SUBJECT	SUBJECT	SUBJECT	SUBJECT	SUBJECT	

STAT

DATE OF PHOTO	TYPE	QUALITY	CLASS	NO. OF CARDS	[Redacted]
Sept. 75					
CLASSIFICATION	OFFICIAL USE ONLY			CAPTIONED BY	
				CZ.	

STAT

FORM 12-72 174 OBSOLETE PREVIOUS EDITIONS

PHOTO ANALYSIS REPORT

PHOTO NO.	2571080	FILE NO.	G1105-80	MAP REFERENCE		LATITUDE	18 32N	LONGITUDE	072 20W
COUNTRY	HAITI		PROVINCE	648A					
AREA NO.	SUBJECT	SUBJECT	SUBJECT	SUBJECT	SUBJECT	SUBJECT	SUBJECT	SUBJECT	SUBJECT

STAT

DATE OF PHOTO	75	TYPE	7,8	QUALITY	CLASS	NO. OF CARDS
CLASSIFICATION	OFFICIAL USE ONLY		CAPTIONED BY C.Z.			

STAT

FORM 12-72 174 OBSOLETE PREVIOUS EDITIONS

PHOTO ANALYSIS REPORT

REF ID: 1571081		FILE NO: G/202-80		MAP REFERENCE		LATITUDE		LONGITUDE										
COUNTRY: EL SALVADOR				PROVINCE														
AREA NO.	SUBJECT	SUBJECT	SUBJECT	SUBJECT	SUBJECT	SUBJECT	SUBJECT	SUBJECT	SUBJECT									
	T	E	E	N	A	G	E	G	U	E	R	R	I	L	L	A	S	R
	E	L	A	X	D	U	R	I	N	G	T	R	A	I	N	I	N	G
	B	Y	L	E	F	T	I	S	T	S	T	O	F	I	G	H	T	
	G	O	V	T.	T	R	O	O	P	S.								
DATE OF PHOTO		TYPE	QUALITY	CLASS	NO. OF CARDS													
2 Dec 80					3, 8													
CLASSIFICATION: COPYRIGHTED				CAPTIONED BY: <i>[Signature]</i>														
FORM 12-72		174 OBSOLETE PREVIOUS EDITIONS		PHOTO ANALYSIS REPORT					STAT									

PHOTO NO. 157108.1	FILE NO. G1202-80	MAP REFERENCE	LATITUDE	LONGITUDE				
COUNTRY EL SALVADOR		PROVINCE						
AREA NO.	SUBJECT	SUBJECT	SUBJECT	SUBJECT	SUBJECT	SUBJECT	SUBJECT	SUBJECT
	LEFT ⁵	IST ¹⁰	GU ¹⁵	ERRILLAS ²⁰				
	RE ²⁵	TEACHING ³⁰	CHILDREN ³⁵					
	HOW ⁴⁵	TO ⁵⁰	FIGHT	THE	GOV			
	T. TROOPS.							
3.8					STAT			
DATE OF PHOTO	TYPE	QUALITY	CLASS	NO. OF CAP				
2 Dec 80								
CLASSIFICATION	COPYRIGHTED		CAPTIONED BY					
			CL					
FORM 12-72 174	OBSOLETE PREVIOUS EDITIONS		PHOTO ANALYSIS RE					

MISSION NO. 1571081 | LIST NO. G-1205-80 | MAP REFERENCE | LATITUDE 13 42N | LONGITUDE 089 12W

COUNTRY EL SALVADOR | PROVINCE 710D

AREA NO.	SUBJECT	SUBJECT	SUBJECT	SUBJECT	SUBJECT	SUBJECT	SUBJECT	SUBJECT	SUBJECT											
	S	A	N	S	A	L	V	A	D	O	R									
	V	W	O	R	K	E	R	S.												

DATE OF PHOTO 8.22

TYPE	QUALITY	CLASS	NO. OF CARD

CLARIFICATION [Handwritten] 80

CAPTIONED BY C.L.

COPYRIGHTED PHOTO ANALYSIS REF

STAT

PHOTO NO.	1571088	LOT NO.	61206-80	MAP REFERENCE	LATITUDE	LONGITUDE		
COUNTRY	BURMA		PROVINCE					
AREA NO.	SUBJECT	SUBJECT	SUBJECT	SUBJECT	SUBJECT	SUBJECT	SUBJECT	SUBJECT

6770

STAT

7, 8

DATE OF PHOTO	TYPE	QUALITY	CLASS	NO. OF CARD
Prior to Dec 8 0				

CLASSIFICATION: **COPYRIGHTED** CAPTIONED BY: *C.F.*

STAT

PHOTO NO.	1571030	LOT NO.	G/206-80	MAP REFERENCE	LATITUDE	LONGITUDE
COUNTRY	BURMA		PROVINCE			
AREA NO.	SUBJECT	SUBJECT	SUBJECT	SUBJECT	SUBJECT	SUBJECT
	YOUNG	NATIVE	GIRL			
	5	10	15	20		
	25	30	35	40		
	45	50				
DATE OF PHOTO				TYPE	QUALITY	CLASS
prior to Dec 8 0						
CLASSIFICATION				COPYRIGHTED		CAPTIONED BY
						W.L.

STAT

PHOTO ANALYSIS REPORT

FORM 174 OBSOLETE PREVIOUS EDITIONS

FILE NO. 1571092	ROLL NO. G1206-80	MAP REFERENCE	LATITUDE 14 35N	LONGITUDE 127 00E				
COUNTRY PHILIPPINES		PROVINCE 735A						
AREA NO.	SUBJECT	SUBJECT	SUBJECT	SUBJECT	SUBJECT	SUBJECT	SUBJECT	SUBJECT
	M A N I L A		G O V T.		R I O T		J O	
	U A D I O N		A L E R T		F O R		E L E	
	C I T I O N		D A Y					
3, 8					STAT			
DATE OF PHOTO	TYPE	QUALITY	CLASS	NO. OF CAP				
Jan. 80								
CLASSIFICATION COPYRIGHTED			CAPTIONED BY CZ.					
FORM 174 OBSOLETE PREVIOUS EDITIONS					PHOTO ANALYSIS REPORT			

Project No. 1571093		Edit No. G-1206-80		Map Reference		Latitude		Longitude	
Country GUINEA BISSAU				Province					
Area No.	Subject	Subject	Subject	Subject	Subject	Subject	Subject	Subject	Subject
S	T	R	E	S	C	E	N	A	A
	C	O	U	D	E	T	T	H	O
R	T	H	R	G	U	I	N	A	P
C	A	B	R	A	L				
Date of Photo		Type	Quality	Class	No. of Cards				
21 Nov 80					36				
Classification COPYRIGHTED				Captioned By Jap					

STAT

FILE NO.	1571094	FILE NO.	G-1206-80	REF. REFERENCE		LATITUDE		LONGITUDE									
COUNTRY	GUINEA BISSAU		PROVINCE														
AREA NO.	SUBJECT	SUBJECT	SUBJECT	SUBJECT	SUBJECT	SUBJECT	SUBJECT	SUBJECT	SUBJECT								
	S	T	R	E	E	T	S	C	E	N	E	A	F	T	E	R	A
	C	O	U	P	D'	E	T	A	T	T	H	A	T	O	V	E	
	R	T	H	R	E	W	G	U	I	N	E	A	N	P	R	E	S
	C	A	B	R	A	L.											
DATE OF PHOTO		TYPE	QUALITY	CLASS	NO. OF CARDS					STAT							
21 Nov 80																	
CLASSIFICATION	COPYRIGHTED			CAPTIONED BY		Jap											
FORM 12-79 174	OBSOLETE PREVIOUS EDITIONS		PHOTO ANALYSIS REPORT														

FILE NO. 1571095	FILE NO. 6-1206-80	MAP REFERENCE	LATITUDE	LONGITUDE
COUNTRY IRAQ		PROVINCE		
AREA NO.	SUBJECT	SUBJECT	SUBJECT	SUBJECT
PRES ⁵	SAD ¹⁰	DAM ¹⁵	HW ²⁰	SEIN ²⁵
WORKS ³⁰	BESIDE ³⁵	PEASANT ⁴⁰		
SIN ⁴⁵	AN EFFORT ⁵⁰	TO IMPROVE		
HIS POPULAR IMAGE.				
8				
DATE OF PHOTO		TYPE	QUALITY	CLASS
NOV.	19 80			
CLASSIFICATION		CAPTIONED BY		
COPYRIGHTED		CDB		
FORM 12-79 174	OBsolete PREVIOUS EDITIONS	PHOTO ANALYSIS REPORT		

STAT

PHOTO NO.	1571096	LOT NO.	G-1203-80	MAP REFERENCE		CLASSIFICATION		COMMENTS	
COUNTRY	ISRAEL		PROVINCE						
AREA NO.	SUBJECT	SUBJECT	SUBJECT	SUBJECT	SUBJECT	SUBJECT	SUBJECT	SUBJECT	SUBJECT
	5	10	15	20	25	30	35	40	45
	(I)SRAELI	S	S	E	A	R	C	H	A
	W	E	S	T	I	N	I	A	N
	R	A	S	H	E	A	V	Y	S
	IMPOSED NEAR NABLUS		FOLLOWING		TERRORIST		ATTACK ON		JEWISH
	SETTLERS								
				38					
DATE OF PHOTO		TYPE	QUALITY	CLASS	NO. OF CARDS	FOUR			
NOV. 26 19 80									
CLASSIFICATION			CAPTIONED BY						
COPYRIGHTED			ETH						
FORM 12-79	174	OBSOLETE PREVIOUS EDITIONS		PHOTO ANALYSIS REPORT					

STAT

PHOTO NO 1571098	LOT NO G1204-80	MAP REFERENCE	LATITUDE	LONGITUDE								
COUNTRY EL SALVADOR	PROVINCE											
AREA NO.	SUBJECT	SUBJECT	SUBJECT	SUBJECT	SUBJECT	SUBJECT	SUBJECT	SUBJECT				
GHERRILLAS OF THE FARA RABUENDO MARTI FRONT OF NATIONAL LIBERATION FIRE WEAPONS DURING TRAINING EXERCISES.												
DATE OF PHOTO					TYPE		QUALITY		CLASS		NO. OF CARDS	
1 Dec 80												
CLASSIFICATION					COPYRIGHTED			CAPTIONED BY				
								CZ				
FORM 174 OBSOLETE PREVIOUS EDITIONS					PHOTO ANALYSIS REPORT							

STAT