

PHOTO NO 1571598	EXPOSURE G-1197-80	DATE OF PHOTO 09 02 N	EXPOSURE 38 42E				
COUNTRY ETHIOPIA	PROVINCE WAC 789 A						
AREA NO.	SUBJECT	SUBJECT	SUBJECT	SUBJECT	SUBJECT	SUBJECT	SUBJECT

25X1

DATE OF PHOTO	TYPE	QUALITY	CLASS	NO. OF CARDS	SO
July 7 9				7, 8	
CLASSIFICATION CONFIDENTIAL	CAPTIONED BY JOS				

25X1

FORM 12-79 174

OBsolete PREVIOUS EDITIONS

PHOTO ANALYSIS REPORT

PHOTO NO.	1571599	LOT NO.	G-1197-80	MAP REFERENCE		LATITUDE	09 02N	LONGITUDE	38 42E
COUNTRY	ETHIOPIA		PROVINCE	WAC 789 5					
AREA NO.	SUBJECT	SUBJECT	SUBJECT	SUBJECT	SUBJECT	SUBJECT	SUBJECT	SUBJECT	

25X1


DATE OF PHOTO	July 7 9	TYPE		QUALITY		CLASS		NO. OF CARDS	7, 8	SOURCE OF PHOTOGRAPH	
CLASSIFICATION	CONFIDENTIAL			CAPTIONED BY	Jap						

25X1

FORM 12-79 174 OBSOLETE PREVIOUS EDITIONS

PHOTO ANALYSIS REPORT

REF ID: A1571600	FILE NO: G-1197-80	MAP REFERENCE	LATITUDE: 09 02 N	LONGITUDE: 38 42 E				
COUNTRY: ETHIOPIA	PROVINCE: WAC 789 X							
AREA NO.	SUBJECT	SUBJECT	SUBJECT	SUBJECT	SUBJECT	SUBJECT	SUBJECT	SUBJECT



DATE OF PHOTO		TYPE	QUALITY	CLASS	NO. OF CARDS	SOURCE OF PHOTOGRAPH
July	7 9				78	
CLASSIFICATION	CONFIDENTIAL			CAPTIONED BY		
				Jap		

25X1


PHOTO NO	1571601	REF ID	G-1197-80	MAP REFERENCE		LATITUDE	09 02 N	LONGITUDE	38 42 E
COUNTRY	ETHIOPIA		PROVINCE	WAC 789A					
AREA NO.	SUBJECT	SUBJECT	SUBJECT	SUBJECT	SUBJECT	SUBJECT	SUBJECT	SUBJECT	
DATE OF PHOTO		TYPE	QUALITY	CLASS	NO. OF CARDS	60			
July 7 9									
CLASSIFICATION	CONFIDENTIAL			CAPTIONED BY	Jar				
FORM 174 12-79	OBSOLETE PREVIOUS EDITIONS		PHOTO ANALYSIS REPORT						

25X1

25X1

PHOTO NO. 1571602	LOT NO. G-1197-80	MAP REFERENCE	LATITUDE 09 02 N	LONGITUDE 38 42 E			
COUNTRY ETHIOPIA	PROVINCE WAC	789A					
AREA NO.	SUBJECT	SUBJECT	SUBJECT	SUBJECT	SUBJECT	SUBJECT	SUBJECT

25X1



DATE OF PHOTO	TYPE	QUALITY	CLASS	NO. OF CARDS	SOURCE OF PHOTOGRAPH
July 7 9				7, 8, 15	

25X1

CLASSIFICATION July CONFIDENTIAL	CAPTIONED BY JAP
--	---------------------

FORM 12-79 174 OBSOLETE PREVIOUS EDITIONS

PHOTO ANALYSIS REPORT

PHOTO NO.	1571603	FILE NO.	G-1197-80	MAP REFERENCE		LATITUDE	09 02N	LONGITUDE	38 42E
COUNTRY	ETHIOPIA		PROVINCE	WAC 789 N					
AREA NO.	SUBJECT	SUBJECT	SUBJECT	SUBJECT	SUBJECT	SUBJECT	SUBJECT	SUBJECT	SUBJECT

25X1

DATE OF PHOTO	July 7, 1979	TYPE		QUALITY		CLASS		NO. OF CARDS	7, 8, 17	SOURCE OF PHOTOGRAPH	
CLASSIFICATION	CONFIDENTIAL			CAPTIONED BY	Jat						

25X1

FORM 12-79 174

OBSOLETE PREVIOUS EDITIONS

PHOTO ANALYSIS REPORT

PHOTO NO.	1511604	ROLL NO.	G-1197-80	MAP REFERENCE		ENTRIES	09 02 N	EXPOSURES	38 42 E
COUNTRY	ETHIOPIA		PROVINCE	WAC 789 D					
AREA NO.	SUBJECT	SUBJECT	SUBJECT	SUBJECT	SUBJECT	SUBJECT	SUBJECT	SUBJECT	SUBJECT
DATE OF PHOTO		TYPE	QUALITY	CLASS	NO. OF CARDS	SOURCE OF PHOTOGRAPH			
July 7 9					7,8				
CLASSIFICATION	CONFIDENTIAL			CAPTIONED BY					
					JRP				
FORM 12-79	174	OBSOLETE PREVIOUS EDITIONS		PHOTO ANALYSIS REPORT					

25X1

25X1

1511605	G-1197-80	04	02N	38	42E			
COUNTRY ETHIOPIA		PROVINCE Wac 789 D						
AREA NO.	SUBJECT	SUBJECT	SUBJECT	SUBJECT	SUBJECT	SUBJECT	SUBJECT	SUBJECT
DATE OF PHOTO		TYPE	QUALITY	CLASS	NO. OF CARDS	SOURCE OF PHOTOGRAPH		
July 79					78			
CLASSIFICATION	CONFIDENTIAL			CAPTIONED BY				

25X1

25X1

PHOTO ANALYSIS REPORT

FORM 174  
12-79 OBSOLETE PREVIOUS EDITIONS



FIGURE NO.	1511606	FIGURE NO.	G-1197-80	FIGURE NO.	09 02N	FIGURE NO.	38 42E
COUNTRY	ETHIOPIA			PROVINCE	WAC 789 D		
AREA NO.	SUBJECT	SUBJECT	SUBJECT	SUBJECT	SUBJECT	SUBJECT	SUBJECT
25X1							
25X1							
78							
DATE OF PHOTO	TYPE	QUALITY	CLASS	NO. OF CARDS	SOURCE OF PHOTOGRAPH		
July	79						
CLASSIFICATION	CONFIDENTIAL			CAPTIONED BY			
FORM 12-79 174	OBSOLETE PREVIOUS EDITIONS		PHOTO ANALYSIS REPORT				

PROJECT NO.	1571607	LOG NO.	G-1197-80	MAP REFERENCE		LATITUDE	09 02 N	LONGITUDE	38 42 E
COUNTRY	ETHIOPIA		PROVINCE	WAC 789 J					
AREA NO.	SUBJECT	SUBJECT	SUBJECT	SUBJECT	SUBJECT	SUBJECT	SUBJECT	SUBJECT	SUBJECT

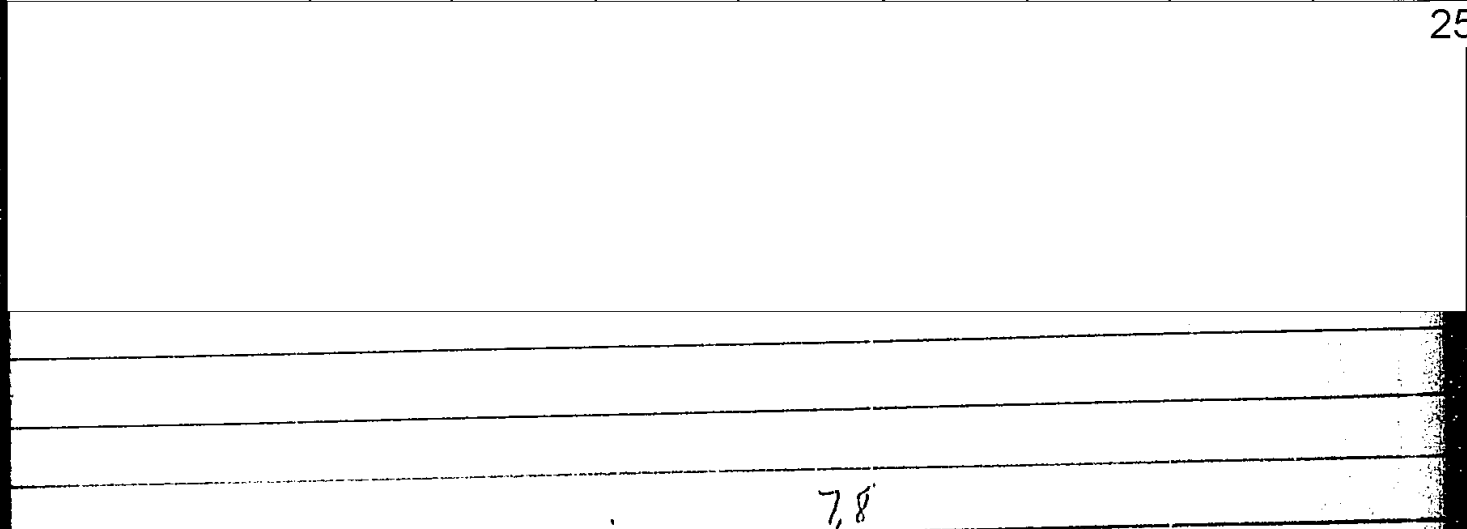
25X1

DATE OF PHOTO	July 79	TYPE		QUALITY		CLASS		NO. OF CARDS	78	SOURCE OF PHOTOGRAPH	
CLASSIFICATION	CONFIDENTIAL			CAPTIONED BY	Jap						
FORM 12-79 174	OBsolete PREVIOUS EDITIONS	PHOTO ANALYSIS REPORT									

25X1

PHOTO NO.	1571608	LOT NO.	G-1197-80	MAP REFERENCE		LATITUDE	09 02 N	LONGITUDE	38 42 E
COUNTRY	ETHIOPIA		PROVINCE	WAC 7895					
AREA NO.	SUBJECT	SUBJECT	SUBJECT	SUBJECT	SUBJECT	SUBJECT	SUBJECT	SUBJECT	SUBJECT

25X1



DATE OF PHOTO	July 7 9	TYPE		QUALITY		CLASS		NO. OF CARDS	78	SOURCE OF PHOTOGRAPH	
CLASSIFICATION	CONFIDENTIAL			CAPTIONED BY	Jup						


25X1

FORM 12-79 174 OBSOLETE PREVIOUS EDITIONS

PHOTO ANALYSIS REPORT

PHOTO NO.	1571609	LOT NO.	G-1197-80	MAP REFERENCE		LATITUDE	09 02 N	LONGITUDE	38 42 E
COUNTRY	ETHIOPIA		PROVINCE	WAC 7890					
AREA NO.	SUBJECT	SUBJECT	SUBJECT	SUBJECT	SUBJECT	SUBJECT	SUBJECT	SUBJECT	

25X1



DATE OF PHOTO	July 7 9	TYPE		QUALITY		CLASS		NO. OF CARDS	7, 8, 18	SOURCE OF PHOTOGRAPH	
CLASSIFICATION	CONFIDENTIAL			CAPTIONED BY	Jal						

25X1

FORM 12-79 174 OBSOLETE PREVIOUS EDITIONS

PHOTO ANALYSIS REPORT

15/1610				05	33N	00	13W
COUNTRY GHANA		PROVINCE WAC 816 B					
AREA NO	SUBJECT	SUBJECT	SUBJECT	SUBJECT	SUBJECT	SUBJECT	SUBJECT
<i>Change</i>							
<i>7,8</i>							
DATE OF PHOTO		TYPE	QUALITY	CLAS	NO. OF CARDS	SOURCE OF PHOTOGRAPH	
MAY 7 9							
CLASSIFICATION CONFIDENTIAL				CAPTIONED BY <i>JAF</i>			
FORM 12-79 174	OBSOLETE PREVIOUS EDITIONS		PHOTO ANALYSIS REPORT				

25X1

PHOTO NO. 1571610		LOT NO. G-1197-80		MAP REFERENCE		LATITUDE 05 33 N		LONGITUDE 00 13 W	
COUNTRY GHANA				PROVINCE WAC 816 A					
DATE OF PHOTO		TYPE	QUALITY	CLASS	NO. OF CARDS	SC			
May 7 9									
CLASSIFICATION <b>CONFIDENTIAL</b>				CAPTIONED BY Jap					
FORM 174 12-79		OBSOLETE PREVIOUS EDITIONS		<b>PHOTO ANALYSIS REPORT</b>					

25X1

25X1

PHOTO NO.	1571611	LOT NO.	G-1197-80	MAP REFERENCE		LATITUDE	05 33 N	LONGITUDE	00 13 W										
COUNTRY	GHANA		PROVINCE	WAC 816 D															
AREA NO.	SUBJECT	SUBJECT	SUBJECT	SUBJECT	SUBJECT	SUBJECT	SUBJECT	SUBJECT	SUBJECT										
DATE OF PHOTO	MAY 7 9		TYPE	QUALITY	CLASS	NO. OF CARDS	7, 8, 28												
CLASSIFICATION	CONFIDENTIAL			CAPTIONED BY		Jar													
FORM 12-79 174	OBSOLETE PREVIOUS EDITIONS		PHOTO ANALYSIS REPORT																

25X1

25X1

REF ID NO	1571612	FILE NO	G-1197-802	MAP REFERENCE		LATITUDE		05 33N	LONGITUDE		00 13W	
COUNTRY	GHANA		PROVINCE									WAC 816 D
AREA NO.	SUBJECT	SUBJECT	SUBJECT	SUBJECT	SUBJECT	SUBJECT	SUBJECT	SUBJECT	SUBJECT	SUBJECT		
DATE OF PHOTO			TYPE	QUALITY	CLASS	NO. OF CARDS	SOURCE OF PHOTOGRAPH					
May 7 9						78						
CLASSIFICATION			CAPTIONED BY									
CONFIDENTIAL			Jal									
FORM 12-79	174	OBSOLETE PREVIOUS EDITIONS		PHOTO ANALYSIS REPORT								

25X1

25X1



1571E13	G-1197-80	05	33N	00	13W			
COUNTRY	GHANA		PROVINCE	WAC 816 S				
AREA NO.	SUBJECT	SUBJECT	SUBJECT	SUBJECT	SUBJECT	SUBJECT	SUBJECT	SUBJECT
DATE OF PHOTO			TYPE	QUALITY	CLASS	NO. OF CARDS	SOURCE OF PHOTOGRAPH	
May 7 9						7,8		
CLASSIFICATION				CAPTIONED BY				
CONFIDENTIAL				Jas				
FORM 12-79 174	OBSOLETE PREVIOUS EDITIONS		PHOTO ANALYSIS REPORT					

25X1

25X1

PHOTO NO.	1571614	REF NO.	G-1197-89	MAP REFERENCE		LATITUDE	05 33 N	LONGITUDE	00 13 W
COUNTRY	GHANA		PROVINCE	WAC 816 D					
AREA NO.	SUBJECT	SUBJECT	SUBJECT	SUBJECT	SUBJECT	SUBJECT	SUBJECT	SUBJECT	
DATE OF PHOTO	TYPE	QUALITY	CLASS	NO. OF CARDS	SOURCE OF PHOTOGRAPH				
May 7 9				7, 8	<div style="border: 1px solid black; width: 100%; height: 100%;"></div>				
CLASSIFICATION	CONFIDENTIAL		CAPTIONED BY						Jap

25X1

25X1

FORM 174  
12-79 OBSOLETE PREVIOUS EDITIONS

PHOTO ANALYSIS REPORT

PHOTO ID	1571615	REF ID	G-1197-80	MAP REFERENCE		CARTON	05 33N	LUMINOUS	00 13W
COUNTRY	GHANA		PROVINCE	WAC 816 RT					
AREA NO.	SUBJECT	SUBJECT	SUBJECT	SUBJECT	SUBJECT	SUBJECT	SUBJECT	SUBJECT	SUBJECT

25X1

DATE OF PHOTO	TYPE	QUALITY	CLASS	NO. OF CARDS	NUMBER OF NEGATIVES
May 7 9					
CLASSIFICATION	CONFIDENTIAL		CAPTIONED BY	jar	

25X1

FORM 12-79 174

OBSOLETE PREVIOUS EDITIONS

PHOTO ANALYSIS REPORT

IDENTIFICATION	1571616	REF ID	G-1197-80	MAP REFERENCE		LATITUDE	05 33N	LONGITUDE	00 13W
COUNTRY	GHANA		PROVINCE	Wdc 8165					
AREA NO.	SUBJECT	SUBJECT	SUBJECT	SUBJECT	SUBJECT	SUBJECT	SUBJECT	SUBJECT	SUBJECT

25X1

DATE OF PHOTO	TYPE	QUALITY	CLASS	NO. OF CARDS	SOURCE OF PHOTOGRAPH
May 79				7,8	

25X1

CLASSIFICATION	CONFIDENTIAL	CAPTIONED BY	Jat
----------------	--------------	--------------	-----

PHOTO NO.	1571E17	LOT NO.	G-1197-80	MAP REFERENCE		LATITUDE	05 33N	LONGITUDE	00 13W
COUNTRY	GHANA		PROVINCE	WAC 816 J					
AREA NO.	SUBJECT	SUBJECT	SUBJECT	SUBJECT	SUBJECT	SUBJECT	SUBJECT	SUBJECT	
DATE OF PHOTO			TYPE	QUALITY	CLASS	NO. OF CARDS	SOURCE OF PHOTOGRAPH		
May 7 9									
CLASSIFICATION				CAPTIONED BY					
CONFIDENTIAL				Jal					
FORM 12-79	174	OBSOLETE PREVIOUS EDITIONS		PHOTO ANALYSIS REPORT					

25X1

25X1

1571610		0-1191-80		05 33 N		00 13 W	
COUNTRY GHANA			PROVINCE WAC 816 K				
AREA NO.	SUBJECT	SUBJECT	SUBJECT	SUBJECT	SUBJECT	SUBJECT	SUBJECT
DATE OF PHOTO		TYPE	QUALITY	CLASS	NO. OF CARDS	SOURCE OF PHOTOGRAPH	
May 7 9					678		
CLASSIFICATION CONFIDENTIAL				CAPTIONED BY JAP			
FORM 12-79	174	OBSOLETE PREVIOUS EDITIONS		PHOTO ANALYSIS REPORT			

25X1

25X1

PHOTO NO.	1571619	LOT NO.	G-1197-80	MAP REFERENCE		LATITUDE	05 33 N	LONGITUDE	00 13 W
COUNTRY	GHANA		PROVINCE	WAC 816 N					
AREA NO.	SUBJECT	SUBJECT	SUBJECT	SUBJECT	SUBJECT	SUBJECT	SUBJECT	SUBJECT	SUBJECT

25X1

DATE OF PHOTO	TYPE	QUALITY	CLASS	NO. OF CARDS	SOURCE OF PHOTOGRAPH
May 7 9				6, 7, 8	
CLASSIFICATION	CONFIDENTIAL			CAPTIONED BY	
				Jep	


25X1

FORM 174  
12-79 OBSOLETE PREVIOUS EDITIONS

PHOTO ANALYSIS REPORT

PHOTO NO	1571620	LOT NO.	G-1197-80	MAP REFERENCE		LATITUDE	05 33 N	LONGITUDE	00 13 W
COUNTRY	GHANA		PROVINCE	WAC 816 J					
AREA NO.	SUBJECT	SUBJECT	SUBJECT	SUBJECT	SUBJECT	SUBJECT	SUBJECT	SUBJECT	SUBJECT

25X1



DATE OF PHOTO	TYPE	QUALITY	CLASS	NO. OF CARDS	SOURCE OF PHOTOGRAPH
May 7 9				78	

25X1


CLASSIFICATION	CONFIDENTIAL	CAPTIONED BY	JSP
----------------	--------------	--------------	-----



PHOTO NO.	1571621	REF ID	G-1197-80	REF REFERENCE		YACITING	05 33N	EXAMINING	00 13W
COUNTRY	GHANA		PROVINCE	WAC 816 J					
AREA NO.	SUBJECT	SUBJECT	SUBJECT	SUBJECT	SUBJECT	SUBJECT	SUBJECT	SUBJECT	SUBJECT
25X1									
DATE OF PHOTO	TYPE	QUALITY	CLASS	NO. OF CARDS	SOURCE OF PHOTOGRAPH				
May 79				6, 7, 8					
CLASSIFICATION	CONFIDENTIAL		CAPTIONED BY						
FORM 12-79 174	OBSOLETE PREVIOUS EDITIONS		PHOTO ANALYSIS REPORT						

PHOTO NO.	1571622	LOT NO.	G-1197-80	MAP REFERENCE		LATITUDE	05 33N	LONGITUDE	00 13W
COUNTRY	GHANA		PROVINCE	WAC 816 D					
AREA NO.	SUBJECT	SUBJECT	SUBJECT	SUBJECT	SUBJECT	SUBJECT	SUBJECT	SUBJECT	SUBJECT

25X1



DATE OF PHOTO		TYPE	QUALITY	CLASS	NO. OF CARDS	SOURCE OF PHOTOGRAPH
May 7 9						
CLASSIFICATION	CONFIDENTIAL			CAPTIONED BY	Jap	

25X1

FORM 12-79 174 OBSOLETE PREVIOUS EDITIONS


PHOTO ANALYSIS REPORT

PHOTO NO.	1571623	LOT NO.	G-1197-80	MAP REFERENCE		LATITUDE	05 33N	LONGITUDE	00 13W
COUNTRY	GHANA		PROVINCE	WAC 816 J					
	SUBJECT	SUBJECT	SUBJECT	SUBJECT	SUBJECT	SUBJECT	SUBJECT	SUBJECT	SUBJECT
DATE OF PHOTO		TYPE	QUALITY	CLASS	NO. OF CARDS	REMARKS ON PHOTOGRAPH			
May 7 9									
CLASSIFICATION	CONFIDENTIAL			CAPTIONED BY					
FORM 12-79 174	OBSOLETE PREVIOUS EDITIONS		PHOTO ANALYSIS REPORT						

25X1

25X1

PICTURE NO	1571624	REF NO	G-1197-80	MAP REFERENCE		LATITUDE	05 33N	LONGITUDE	00 13W
COUNTRY	GHANA		PROVINCE	WAC 816 15					
AREA NO	SUBJECT	SUBJECT	SUBJECT	SUBJECT	SUBJECT	SUBJECT	SUBJECT	SUBJECT	SUBJECT



DATE OF PHOTO		TYPE	QUALITY	CLASS	NO. OF CARDS	SOURCE OF PHOTOGRAPH
May	79					
CLASSIFICATION	CONFIDENTIAL			CAPTIONED BY	JAP	

7, 8, 17

25X1

PHOTO NO.	1571625	LOT NO.	G-1197-80	MAP REFERENCE		EASTING	05 19 N	NORTHING	04 02 W
COUNTRY	IVORY COAST		PROVINCE	WAC 817C					
AREA NO.	SUBJECT	SUBJECT	SUBJECT	SUBJECT	SUBJECT	SUBJECT	SUBJECT	SUBJECT	SUBJECT
[Redacted]									
25X1									
DATE OF PHOTO	TYPE	QUALITY	CLASS	NO. OF CARDS	[Redacted]				
June 7 9				7, 8	[Redacted]				
CLASSIFICATION	CONFIDENTIAL			CAPTIONED BY	Jep				

25X1

25X1

FORM 12-79 174<sup>a</sup> OBSOLETE PREVIOUS EDITIONS

PHOTO ANALYSIS REPORT

PHOTO NO. 1571626	REF ID G-1197-80	MAP REFERENCE	LATITUDE 05 19N		LONGITUDE 04 02W		
COUNTRY IVORY COAST		PROVINCE WAC BITC					
AREA NO.	SUBJECT	SUBJECT	SUBJECT	SUBJECT	SUBJECT	SUBJECT	SUBJECT

25X1

DATE OF PHOTO June 7 9	TYPE	QUALITY	CLASS	NO. OF CARDS 78	SOURCE OF PHOTOGRAPH
CLASSIFICATION CONFIDENTIAL	CAPTIONED BY Jap				

25X1

1571621	G-1197-80		05	19N	04	02W			
COUNTRY IVORY COAST		PROVINCE WAC 817C							
AREA NO.	SUBJECT	SUBJECT	SUBJECT	SUBJECT	SUBJECT	SUBJECT	SUBJECT	SUBJECT	SUBJECT
25X1									
DATE OF PHOTO		TYPE	QUALITY	CLASS	NO. OF CARDS	SOURCE OF PHOTOGRAPH			
June 7 9					7, 8, 19	25X1			
CLASSIFICATION CONFIDENTIAL			CAPTIONED BY Jap						

FORM 12-79 174

OBSOLETE PREVIOUS EDITIONS

PHOTO ANALYSIS REPORT

PHOTO NO 1571620	REF ID G-1197-80	MAP REFERENCE	ALTITUDE 05 19N	COORDINATE 04 02W				
COUNTRY IVORY COAST	PROVINCE WAC 817C							
AREA NO.	SUBJECT	SUBJECT	SUBJECT	SUBJECT	SUBJECT	SUBJECT	SUBJECT	SUBJECT

25X1

DATE OF PHOTO June 7 9	TYPE	QUALITY	CLASS	NO. OF CARDS 7, 8	SOURCE OF PHOTOGRAPH
CLASSIFICATION CONFIDENTIAL	CAPTIONED BY JLP				

25X1


FORM 12-79 174 OBSOLETE PREVIOUS EDITIONS

PHOTO ANALYSIS REPORT



PHOTO NO.	1571629	LOG NO.	G-1197-80	MAP REFERENCE		LATITUDE	05 19 N	LONGITUDE	04 02 W
COUNTRY	IVORY COAST		PROVINCE	WAC 817 C					
AREA NO.	SUBJECT	SUBJECT	SUBJECT	SUBJECT	SUBJECT	SUBJECT	SUBJECT	SUBJECT	

25X1



DATE OF PHOTO	TYPE	QUALITY	CLASS	NO. OF CARDS	SOURCE OF PHOTOGRAPH
June 7 9				6, 7, 8	
CLASSIFICATION	CONFIDENTIAL			CAPTIONED BY	
				Jap	

25X1

FORM 12-79 174 OBSOLETE PREVIOUS EDITIONS

PHOTO ANALYSIS REPORT

REF ID	15716JU	REF ID	G-1197-80	MAP REFERENCE		LATITUDE	05 19N	LONGITUDE	04 02W
COUNTRY	IVORY COAST		PROVINCE	WAC 817C					
AREA NO.	SUBJECT	SUBJECT	SUBJECT	SUBJECT	SUBJECT	SUBJECT	SUBJECT	SUBJECT	SUBJECT

25X1


DATE OF PHOTO	TYPE	QUALITY	CLASS	NO. OF CARDS	SOURCE OF PHOTOGRAPH
June 7 9					
CLASSIFICATION	CONFIDENTIAL			CAPTIONED BY	
				<i>Jef</i>	

25X1

FORM 174 OBSOLETE PREVIOUS EDITIONS PHOTO ANALYSIS REPORT

PHOTO NO	1571631	REF NO	G-1197-80	MAP REFERENCE	LATITUDE	05 19N	LONGITUDE	04 02W
COUNTRY	IVORY COAST		PROVINCE	WAC 817C				
AREA NO.	SUBJECT	SUBJECT	SUBJECT	SUBJECT	SUBJECT	SUBJECT	SUBJECT	SUBJECT

25X1




DATE OF PHOTO	TYPE	QUALITY	CLASS	NO. OF CARDS	NO.
June 7 9				6, 7, 8	
CLASSIFICATION	CONFIDENTIAL			CAPTIONED BY	Jap

25X1

1571632	G-1197-80	05 19N	04 02W				
COUNTRY IVORY COAST	PROVINCE WAC 817 C						
AREA NO.	SUBJECT	SUBJECT	SUBJECT	SUBJECT	SUBJECT	SUBJECT	SUBJECT

25X1



DATE OF PHOTO	TYPE	QUALITY	CLASS	NO. OF CARDS	SOURCE OF PHOTOGRAPH
June 79				78	
CLASSIFICATION CONFIDENTIAL	CAPTIONED BY JAP				

25X1

PHOTO NO.	1571633	LOT NO.	G-1197-80	MAP REFERENCE		LATITUDE	05 19N	LONGITUDE	04 02W
COUNTRY	IVORY COAST		PROVINCE	WAC B17C					
	SUBJECT	SUBJECT	SUBJECT	SUBJECT	SUBJECT	SUBJECT	SUBJECT	SUBJECT	SUBJECT

25X1




DATE OF PHOTO	TYPE	QUALITY	CLASS	NO. OF CARDS	SOURCE OF PHOTOGRAPH
June 7 9			6, 7, 8		

25X1

CLASSIFICATION	CONFIDENTIAL	CAPTIONED BY	Jef
----------------	--------------	--------------	-----

PHOTO NO 1571634	SERIAL NO G-1197-80	MAP REFERENCE	LATITUDE 05 19N		LONGITUDE 04 02W		
COUNTRY IVORY COAST		PROVINCE WAC 817C					
SUBJECT		SUBJECT		SUBJECT		SUBJECT	

25X1




DATE OF PHOTO	TYPE	QUALITY	CLASS	NO. OF CARDS	SOURCE OF PHOTOGRAPH
June 7 9				6, 7, 8, 10	

25X1

CLASSIFICATION <b>CONFIDENTIAL</b>	CAPTIONED BY Jap
---------------------------------------	---------------------

PHOTO ID	1571635	REF ID	G-1197-80	MAP REFERENCE		LATITUDE	05 19N	LONGITUDE	04 02W
COUNTRY	IVORY COAST		PROVINCE	WAC 817C					
AREA NO.	SUBJECT	SUBJECT	SUBJECT	SUBJECT	SUBJECT	SUBJECT	SUBJECT	SUBJECT	

25X1



DATE OF PHOTO	TYPE	QUALITY	CLASS	NO. OF CARDS	SOURCE OF PHOTOGRAPH
---------------	------	---------	-------	--------------	----------------------

6, 7, 8

DATE OF PHOTO	June 7 9	TYPE		QUALITY		CLASS		NO. OF CARDS		SOURCE OF PHOTOGRAPH	
CLASSIFICATION	CONFIDENTIAL			CAPTIONED BY	Jap						

25X1

FORM 12-79 174

OBsolete PREVIOUS EDITIONS

PHOTO ANALYSIS REPORT

PICTURE NO.	1571636	GRID NO.	G-1197-80	MAP REFERENCE		LATITUDE	05 19 N	LONGITUDE	04 02 W
COUNTRY	IVORY COAST		PROVINCE	WAC. 817 C					
AREA NO.	SUBJECT	SUBJECT	SUBJECT	SUBJECT	SUBJECT	SUBJECT	SUBJECT	SUBJECT	SUBJECT

25X1


DATE OF PHOTO		TYPE	QUALITY	CLASS	NO. OF CARDS	SOURCE OF PHOTOGRAPH			
June 7 9									
CLASSIFICATION	CONFIDENTIAL			CAPTIONED BY					
FORM 12-79 174		OBSOLETE PREVIOUS EDITIONS		PHOTO ANALYSIS REPORT					

25X1



PHOTO NO.	1571637	REF ID	G-1197-80	MAP REFERENCE		LATITUDE	05 19N	LONGITUDE	04 02W
COUNTRY	IVORY COAST		PROVINCE	WAC 817C					
AREA NO.	SUBJECT	SUBJECT	SUBJECT	SUBJECT	SUBJECT	SUBJECT	SUBJECT	SUBJECT	SUBJECT

25X1



DATE OF PHOTO	June 7 9	TYPE		QUALITY		CLASS		NO. OF CARDS	7, 8, 19	SOURCE OF PHOTOGRAPH	
CLASSIFICATION	CONFIDENTIAL			CAPTIONED BY		Jep					

25X1

FORM 12-79 174

OBSOLETE PREVIOUS EDITIONS

PHOTO ANALYSIS REPORT

PHOTO NO.	1571638	REF. NO.	G-1197-80	MAP REFERENCE		LATITUDE	05 19N	LONGITUDE	04 02W
COUNTRY	IVORY COAST		PROVINCE	WAC. 817C					
AREA NO.	SUBJECT	SUBJECT	SUBJECT	SUBJECT	SUBJECT	SUBJECT	SUBJECT	SUBJECT	SUBJECT

25X1




7, 8

DATE OF PHOTO	TYPE	QUALITY	CLASS	NO. OF CARDS	SOURCE OF PHOTOGRAPH
June 7 9					
CLASSIFICATION	CONFIDENTIAL			CAPTIONED BY	
				Jed	

25X1

FILE NO. 157163	FILE NO. G 1197-80	MAP REFERENCE	COUNTRY 05 19N	COUNTRY 04 02W				
COUNTRY IVORY COAST		PROVINCE WAC 817C						
AREA NO.	SUBJECT	SUBJECT	SUBJECT	SUBJECT	SUBJECT	SUBJECT	SUBJECT	SUBJECT

25X1



7, 8, 19, 23					SOURCE OF PHOTOGRAPH
DATE OF PHOTO	TYPE	QUALITY	CLASS	NO. OF CARDS	
June 7, 9					[Redacted]
CLASSIFICATION	CONFIDENTIAL			CAPTIONED BY	
					JAP


25X1

FORM 12-79 174 OBSOLETE PREVIOUS EDITIONS

PHOTO ANALYSIS REPORT


PHOTO NO 15716111	REF ID G-1197-80	MAP REFERENCE	LATITUDE 05 19 N	LONGITUDE 04 02 W
COUNTRY IVORY COAST	PROVINCE WAC 817 C			
SUBJECT	SUBJECT	SUBJECT	SUBJECT	SUBJECT

25X1



DATE OF PHOTO	TYPE	QUALITY	CLASS	NO. OF CARDS
June 7 9				7, 8
CLASSIFICATION CONFIDENTIAL	CAPTIONED BY JAP			

25X1




FORM 12-79 174 OBSOLETE PREVIOUS EDITIONS

PHOTO ANALYSIS REPORT

IDENTIFICATION NO.	1571641	FILE NO.	G-1197-80	MAP REFERENCE		LATITUDE	05 19N	LONGITUDE	04 02W
COUNTRY	IVORY COAST		PROVINCE	WAC BITE					
AREA NO.	SUBJECT	SUBJECT	SUBJECT	SUBJECT	SUBJECT	SUBJECT	SUBJECT	SUBJECT	SUBJECT

25X1



DATE OF PHOTO	TYPE	QUALITY	CLASS	NO. OF CARDS	SOURCE OF PHOTOGRAPH
June 7, 1979					
CLASSIFICATION	CONFIDENTIAL			CAPTIONED BY	Jep

25X1

1571642	G-1197-80		05 19 N	04 02 W				
COUNTRY	IVORY COAST	PROVINCE	WAC 817 C					
AREA NO.	SUBJECT	SUBJECT	SUBJECT	SUBJECT	SUBJECT	SUBJECT	SUBJECT	SUBJECT

25X1

DATE OF PHOTO	TYPE	QUALITY	CLASS	NO. OF CARDS	SOURCE OF PHOTOGRAPH
June 7 9				7,8	
CLASSIFICATION	CONFIDENTIAL			CAPTIONED BY	
				Jap	

25X1

FORM 12-79 174 OBSOLETE PREVIOUS EDITIONS PHOTO ANALYSIS REPORT

IDENTIFICATION	1571843	FILE NO.	G-1197-80	REFERENCE		LATITUDE	05 19N	LONGITUDE	04 02W
COUNTRY	IVORY COAST			PROVINCE	WAC 817C				
AREA NO.	SUBJECT	SUBJECT	SUBJECT	SUBJECT	SUBJECT	SUBJECT	SUBJECT	SUBJECT	SUBJECT
25X1									
7, 8, 17									
DATE OF PHOTO	TYPE	QUALITY	CLASS	NO. OF CARDS	SOURCE OF PHOTOGRAPH				
June 79					[REDACTED]				
CLASSIFICATION	CONFIDENTIAL			CAPTIONED BY					
FORM 12-79 174	OBSOLETE PREVIOUS EDITIONS		PHOTO ANALYSIS REPORT						

PHOTO NO. 1571644	LOT NO. 15716-20	MAP REFERENCE	LATITUDE 35 42N		LONGITUDE 135 46E	
COUNTRY JAPAN			PROVINCE Wac 389A			
AREA NO.	SUBJECT	SUBJECT	SUBJECT	SUBJECT	SUBJECT	SUBJECT
TOKYO	<sup>5</sup>	LENG	<sup>10</sup>	E	TWD	<sup>15</sup> YUR
AKUCHO	<sup>25</sup>	STN	<sup>30</sup>	AT	HIBIYA	<sup>40</sup> A
DORI	<sup>45</sup>	AVE.	<sup>50</sup>	Y	HARUMI DORI	AVE
R 20 W						
DATE OF PHOTO	TYPE	QUALITY	CLASS	NO. OF CARDS		
5/17	80					
CLASSIFICATION	CONFIDENTIAL		CAPTIONED BY Feb			
FORM 12-79 174	OBSOLETE PREVIOUS EDITIONS		PHOTO ANALYSIS REPORT			

25X1









FILE NO. 1571649		FILE NO. G-1169-80		MAP REFERENCE		LATITUDE 38 56N		LONGITUDE 121 40E		
COUNTRY China				PROVINCE						25X1
AREA NO.	SUBJECT	SUBJECT	SUBJECT	SUBJECT	SUBJECT	SUBJECT	SUBJECT	SUBJECT	SUBJECT	
LU DA	5	PORT	10	FAC	15				23	
	25		30		35				43	
	45		50							
30										
DATE OF PHOTO		TYPE	QUALITY	CLASS	NO. OF CARDS					25X1
10-28 July 80										
CLASSIFICATION SECRET			CAPTIONED BY		LeB					25X1
FORM 12-79 174		OBSOLETE PREVIOUS EDITIONS		<b>PHOTO ANALYSIS REPORT</b>						

1571649	G-1169-80	38 56 N	121 40 E
COUNTRY China	PROVINCE		
AREA NO.	SUBJECT	SUBJECT	SUBJECT
LUDA	PORT	FAC	GRAIN
	STORAGE	FACILITY	

25X1

PT 1 of 3 pt series, [redacted]

25X1

30

DATE OF PHOTO 10-28 July 80	TYPE	QUALITY	CLASS	NO. OF CARDS	SC
CLASSIFICATION SECRET	CAPTIONED BY LUB				

25X1

25X1

FORM 12-79 174

OBsolete PHLVIAI EDITIONS

PHOTO ANALYSIS REPORT

FORM NO. 1571650	DATE 0-11-67-80	MAP REFERENCE	LATITUDE 38 56N	LONGITUDE 121 40E
COUNTRY China	PROVINCE [REDACTED]			
AREA NO.	SUBJECT	SUBJECT	SUBJECT	SUBJECT
LUDA	5	PORT	10	FAC
	25		30	
	45		50	
PT 273 pt [REDACTED]				
30				
DATE OF PHOTO 10-28 July 80	TYPE	QUALITY	CLASS	NO. OF CARDS
CLASSIFICATION SECRET	CAPTIONED BY [REDACTED]			

25X1

25X1

25X1

25X1

PHOTO ANALYSIS REPORT

PHOTO NO.	1571651	LOT NO.	E-1147-80	MAP REFERENCE		LATITUDE	38 56N	LONGITUDE	121 40E
COUNTRY	China		PROVINCE						
AREA NO.		SUBJECT	SUBJECT	SUBJECT					
	LUDA	5	PORT	10	FAC	15			20
		25		30		35			40
		45		50					
	PT 343 pt Seville,								
DATE OF PHOTO		TYPE	QUALITY	CLASS	NO. OF CARDS				
CLASSIFICATION	(SECRET)			CAPTIONED BY					

25X1

25X1

25X1

25X1





PHOTO NO. 1571653	LOT NO. 6-1169-80	MAP REFERENCE	LATITUDE 38 56 N		LONGITUDE 121 40 E	
COUNTRY China	PROVINCE					
AREA NO.	SUBJECT	SUBJECT	SUBJECT	SUBJECT	SUBJECT	
	5	10	15	20	25	
	30	35	40	45	50	
PT 142 pt series.						
30						
DATE OF PHOTO	TYPE	QUALITY	CLASS	NO. OF CARDS		
10 July 80						
CLASSIFICATION	CAPTIONED BY					
SECRET	LeB					

25X1

25X1

25X1

25X1

FORM 12-79 174 OBSOLETE PREVIOUS EDITIONS

PHOTO ANALYSIS REPORT

PHOTO NO <b>1571654</b>	LOT NO <b>6-1169-80</b>	MAP REFERENCE	LATITUDE <b>38 56 N</b>	LONGITUDE <b>121 40 E</b>
COUNTRY <b>China</b>	PROVINCE			
AREA NO.	SUBJECT	SUBJECT	SUBJECT	SUBJECT
	<b>L U D A</b>	<b>P O R T</b>	<b>F A C</b>	

25X1

25X1

*PT 2 of 2 pt series*

**30**

DATE OF PHOTO <b>10-28 July 80</b>	TYPE	QUALITY	CLASS	NO. OF CARDS
CLASSIFICATION <b>SECRET</b>	CAPTIONED BY <b>LeB</b>			

25X1

25X1

FORM 12-79 **174** OBSOLETE PREVIOUS EDITIONS

**PHOTO ANALYSIS REPORT**

1571655	G-1169-80	ALL REFERENCE	38 56 N	121 40 E
COUNTRY <i>China</i>	PROVINCE	[Redacted]		
AREA NO.	SUBJECT	SUBJECT	SUBJECT	SUBJECT
L U D A	P O R T	F A C		
PT 1 of 2 pt series		[Redacted]	[Redacted]	
30				
DATE OF PHOTO	TYPE	QUALITY	CLASS	NO. OF CARDS
10-28 <i>July 8 0</i>				
CLASSIFICATION <b>SECRET</b>	CAPTIONED BY <i>REB</i>		[Redacted]	
FORM 12-79 174	OBsolete PREVIOUS EDITIONS	<b>PHOTO ANALYSIS REPORT</b>		

PHOTO NO. <b>1571656</b>	LOT NO. <b>6-1169-80</b>	MAP REFERENCE	LATITUDE <b>36 56 N</b>		LONGITUDE <b>121 40 E</b>	
COUNTRY <i>(China)</i>	PROVINCE					<b>25X1</b>
AREA NO.	SUBJECT	SUBJECT	SUBJECT	SUBJECT	SUBJECT	SUBJECT
<b>L U I D I A</b>	<b>5</b>	<b>P O R T</b>	<b>10</b>	<b>F A C</b>	<b>15</b>	<b>20</b>
	<b>25</b>		<b>30</b>		<b>35</b>	<b>40</b>
	<b>45</b>		<b>50</b>			
<p><i>PT 2 of 2 pt series.</i></p>						<b>25X1</b>
<p style="text-align: center;"><b>30</b></p>						
DATE OF PHOTO	TYPE	QUALITY	CLASS	NO. OF CARDS		<b>25X1</b>
<i>1-20</i>						
CLASSIFICATION <b>SECRET</b>	CAPTIONED BY <i>FVB</i>					<b>25X1</b>
FORM 12-79 <b>174</b>	OBSOLETE PREVIOUS EDITIONS		<b>PHOTO ANALYSIS REPORT</b>			

PHOTO NO.	1571657	LOG NO.	6-1168-80	MAP REFERENCE		LATITUDE		LONGITUDE	
COUNTRY	China		PROVINCE						
AREA NO.	SUBJECT	SUBJECT	SUBJECT	SUBJECT	SUBJECT	SUBJECT	SUBJECT	SUBJECT	SUBJECT
	B	L	N	H	A	I	5	10	4
	L	A	U	N	C	H	E	D	A
	S	H	I	P	Y	A	R	D	I
							AT XI'N G A N G		
							IN AUGUST 1980		
30									
DATE OF PHOTO	TYPE	QUALITY	CLASS	NO. OF CARDS					
Aug 80									
CLASSIFICATION				CAPTIONED BY	LW3				

25X1

ILLEGIB

IDENTIFICATION NUMBER 1571658	FILE NO. 5-1168-80	CLASSIFICATION	LATITUDE	LONGITUDE														
COUNTRY China		PROVINCE																
AREA NO.	SUBJECT	SUBJECT	SUBJECT	SUBJECT	SUBJECT	SUBJECT	SUBJECT	SUBJECT										
	G	O	N	G	N	O	N	G	B	I	N	G	2	P	A	S	S	E
	N	B	E	R	S	H	I	P	A	T	X	I	N	G	A	N	G	
	P	O	R	T														

PT 1 of 2 pt series,  ILLEGIB

30

DATE OF PHOTO	TYPE	QUALITY	CLASS	NO. OF CARDS
Aug 80				

CLASSIFICATION SECRET	CAPTIONED BY L WJ
--------------------------	----------------------

PHOTO NO. <b>1571659</b>	LOT NO. <b>5-1168-80</b>	MAP REFERENCE	LATITUDE	LONGITUDE				
COUNTRY <i>China</i>	PROVINCE							
AREA NO.	SUBJECT	SUBJECT	SUBJECT	SUBJECT	SUBJECT	SUBJECT	SUBJECT	SUBJECT
	<b>G</b>	<b>O</b>	<b>N</b>	<b>G</b>	<b>N</b>	<b>O</b>	<b>N</b>	<b>G</b>
	<b>B</b>	<b>I</b>	<b>N</b>	<b>G</b>	<b>2</b>	<b>15</b>	<b>P</b>	<b>A</b>
	<b>N</b>	<b>B</b>	<b>E</b>	<b>R</b>	<b>25</b>	<b>S</b>	<b>H</b>	<b>I</b>
	<b>P</b>	<b>O</b>	<b>R</b>	<b>T</b>	<b>30</b>	<b>A</b>	<b>T</b>	<b>X</b>
					<b>45</b>	<b>I</b>	<b>N</b>	<b>G</b>
					<b>50</b>	<b>A</b>	<b>N</b>	<b>G</b>
<i>PT 2 of 2 pt series</i>					ILLEGIB			
<i>30</i>					ILLEGIB			
DATE OF PHOTO	TYPE	QUALITY	CLASS	NO. OF CARDS	ILLEGIB			
<i>Aug 80</i>					ILLEGIB			
CLASSIFICATION	CAPTIONED BY			ILLEGIB				
<b>SECRET</b>	<i>LWB</i>			ILLEGIB				
FORM 12-79 <b>174</b>	OBSOLETE PREVIOUS EDITIONS			<b>PHOTO ANALYSIS REPORT</b>				





PHOTO NO	1571561	LOG NO	G-1168-80	REFERENCE	DATE	INITIALS
COUNTRY	China		PROVINCE			
AREA NO.	SUBJECT	SUBJECT	SUBJECT	SUBJECT	SUBJECT	SUBJECT
	5	10	15	20	25	30
	35	40	45	50		
PT 2 of 3 photos						
30						
DATE OF PHOTO	TYPE	QUALITY	CLASS	NO. OF CARDS		
Aug 80						
CLASSIFICATION	SECRET		PTIONED BY	Lab		

25X1

25X1

25X1

FORM 174 12-79 OBSOLETE PREVIOUS EDITIONS

PHOTO ANALYSIS REPORT

PHOTO NO.	1571662	REF NO.	G-1168-80	MAP REFERENCE	LATITUDE	LONGITUDE	
COUNTRY	China		PROVINCE				
AREA NO.	SUBJECT	SUBJECT	SUBJECT	SUBJECT	SUBJECT	SUBJECT	SUBJECT
	G	O	N	G	W	O	N
	B	I	M	E			(
	E	R	-	P	E	A	S
	A	N	T	-	S	O	L
	T	X	I	N	G	A	N
	P	O	R	T			

25X1

PT 17 2 pt Series

30

25X1

DATE OF PHOTO	TYPE	QUALITY	CLASS	NO. OF CARDS
Aug 80				
CLASSIFICATION	SECRET		CAPTIONED BY	
			LUB	

25X1

FORM 12-79 174 OBSOLETE PREVIOUS EDITIONS

PHOTO ANALYSIS REPORT

FIGURE NO. <b>1571663</b>	DATE REC. <b>6-11-68-80</b>	MAP REFERENCE	LATITUDE		LONGITUDE	
COUNTRY <i>China</i>		PROVINCE				
AREA NO.	SUBJECT	SUBJECT	SUBJECT	SUBJECT	SUBJECT	SUBJECT
	<sup>5</sup> G	<sup>10</sup> R	<sup>15</sup> N	<sup>20</sup> G	<sup>25</sup> B	<sup>30</sup> I
	<sup>35</sup> N	<sup>40</sup> O	<sup>45</sup> N	<sup>50</sup> G	<sup>55</sup> B	<sup>60</sup> I
	<sup>65</sup> E	<sup>70</sup> R	<sup>75</sup> -	<sup>80</sup> P	<sup>85</sup> E	<sup>90</sup> A
	<sup>95</sup> S	<sup>100</sup> A	<sup>105</sup> N	<sup>110</sup> T	<sup>115</sup> -	<sup>120</sup> S
	<sup>125</sup> O	<sup>130</sup> L	<sup>135</sup> D	<sup>140</sup> I	<sup>145</sup> E	<sup>150</sup> R
	<sup>155</sup> A	<sup>160</sup> T	<sup>165</sup> X	<sup>170</sup> I	<sup>175</sup> N	<sup>180</sup> G
	<sup>185</sup> A	<sup>190</sup> N	<sup>195</sup> G	<sup>200</sup> P	<sup>205</sup> O	<sup>210</sup> R
	<sup>215</sup> T	<sup>220</sup>	<sup>225</sup>	<sup>230</sup>	<sup>235</sup>	<sup>240</sup>
<p><i>PT 2 of 2 pt series</i></p>						
<b>30</b>						
DATE OF PHOTO	TYPE	QUALITY	CLASS	NO. OF CARDS		
<i>Aug 80</i>						
CLASSIFICATION	PERSONNEL BY					
<b>SECRET</b>	<i>LAB</i>					
FORM 12-79 174	OBSOLETE PREVIOUS EDITIONS		<b>PHOTO ANALYSIS REPORT</b>			

25X1

25X1

25X1

IDENTIFICATION NO. 1571664	DATE 5-11-68	REFERENCE REF 3151	EASTING 38 31N	NORTHING 120 04E					
COUNTRY Thailand	PROVINCE WAC 381A								
AREA NO.	SUBJECT	SUBJECT	SUBJECT	SUBJECT	SUBJECT	SUBJECT	SUBJECT	SUBJECT	
	BO	HA	1	O	F	S	H	O	
	R	M	25						
			45						
DATE OF PHOTO May 8 1968		TYPE	QUALITY 16, 30	CLASS	NO. OF CARDS	ILLEGIB			
CLASSIFICATION SECRET	CAPTIONED BY RAB				25X1				

FORM 12-79 174 OBSOLETE PREVIOUS EDITIONS

PHOTO ANALYSIS REPORT

PHOTO NO.	1571E65	LOT NO.	G-1168-80	MAP REFERENCE		LATITUDE	38 31N	LONGITUDE	120 04E
COUNTRY	China			PROVINCE	WAC 381 A				
AREA NO.	SUBJECT	SUBJECT	SUBJECT	SUBJECT	SUBJECT	SUBJECT	SUBJECT	SUBJECT	SUBJECT
	BO	HA	1	OFF	SHORE	PL	AT		
	OR	M							
PT 19 2 pt series									
16x30									
DATE OF PHOTO	TYPE	QUALITY	CLASS	NO. OF CARDS					
Aug 80									
CLASSIFICATION	SECRET			CAPTIONED BY	LWB				

25X1

25X1

25X1

FORM 12-79 174 OBSOLETE PREVIOUS EDITIONS

PHOTO ANALYSIS REPORT

PHOTO NO	1571666	REF NO	G-1168-80	REF APPROPRIATE	38 31N	120 04E
COUNTRY	China		PROVINCE	WAC 381 A		
AREA NO.	SUBJECT	SUBJECT	SUBJECT	SUBJECT	SUBJECT	SUBJECT
	BOHAI	OFFSHORE	PLAT			
	ORM					
PT 29 2 pt series						25X1
16x30						
DATE OF PHOTO	TYPE	QUALITY	CLASS	NO. OF CARDS		
Aug 80						
CLASSIFICATION	SECRET		CAPTIONED BY	LB		

FORM 12-79 174 OBSOLETE PREVIOUS EDITIONS

PHOTO ANALYSIS REPORT

FILE NO. 1571661 FILE NO. 67227-80 MAP REFERENCE LATITUDE 13 42N LONGITUDE 089 12W

COUNTRY EL SALVADOR PROVINCE 710.D

AREA NO.	SUBJECT	SUBJECT	SUBJECT	SUBJECT	SUBJECT	SUBJECT	SUBJECT	SUBJECT
	5	10	15	20	25	30	35	40
	SALVADOR		DEATH		EVERY		WHERE DURING STRUGGLE BETWEEN LEFTISTS & RIGHTISTS.	

8 (C)

DATE OF PHOTO	TYPE	QUALITY	CLASS	NO. OF CARDS
0000 10 22 15				

CLASSIFICATION COPYRIGHTED CAPTIONED BY CK

ILLEGIB

FILE NO. 1571668	FILE ID G122780	MAP REFERENCE	LATITUDE 13 42N		LONGITUDE 089 12W	
COUNTRY EL SALVADOR		PROVINCE 710.D				
AREA NO.	SUBJECT	SUBJECT	SUBJECT	SUBJECT	SUBJECT	SUBJECT
S	A	N	S	A	L	V
A	D	O	R	.	D	E
B	Y	V	I	O	L	E
W	H	E	R	E	I	S
E	T	W	H	E	R	E
ETWEEN	LEFTISTS	&	RIGHTISTS.			
8(c)						
DATE OF PHOTO Prior to Dec 15	TYPE S	QUALITY	CLASS	NO. OF CAR		
CLASSIFICATION	COPYRIGHTED		CAPTIONED BY C.Z.			
FORM 12-72 174	OBSOLETE PREVIOUS EDITIONS		PHOTO ANALYSIS RE			

STAT





PHOTO NO. 1571610	LOT NO. G-1201-80	MAP REFERENCE	LATITUDE 50 44 N	LONGITUDE 07 36 E
COUNTRY WEST GERMANY		PROVINCE WAC 231 A		
AREA NO.	SUBJECT	SUBJECT	SUBJECT	SUBJECT
B O N N	5	T H A I	19	E M B A S S Y
T U B I E R S T R A S S E	25	30	35	6 5
	45	50		
7, 8				
DATE OF PHOTO Oct-Nov <del>Aug-Dec</del>	TYPE 8	QUALITY	CLASS	NO. OF CARDS 8
CLASSIFICATION CONFIDENTIAL	CAPTIONED BY RL			25X1

REF ID: A661671	FILE NO: 69-1201-80	MAP REFERENCE	LATITUDE: 50 44 N	LONGITUDE: 07 36 E												
COUNTRY: WEST GERMANY		PROVINCE: WAC 231 A														
AREA NO.	SUBJECT	SUBJECT	SUBJECT	SUBJECT	SUBJECT	SUBJECT	SUBJECT									
B	O	N	N	B	U	I	L	D	I	N	G	A	D	J	A	C
E	N	T	T	O	T	H	A	I	E	M	B	A	S	S	Y	
O	N	U	B	I	E	R	S	T	R	A	S	S	E			
7																
DATE OF PHOTO: Oct-Nov		TYPE	QUALITY	CLASS	NO. OF CARDS	25X1										
8 0																
CLASSIFICATION: CONFIDENTIAL				CAPTIONED BY: ll												

FORM 174 OBSOLETE PREVIOUS EDITIONS

PHOTO ANALYSIS REPORT

PHOTO NO. 1571672	LOT NO. G-1201-80	MAP REFERENCE	LATITUDE 50 44 N	LONGITUDE 07 36 E			
COUNTRY West Germany	PROVINCE WDC 131 A						
AREA NO.	SUBJECT	SUBJECT	SUBJECT	SUBJECT	SUBJECT	SUBJECT	SUBJECT
B O N N	<sup>5</sup>	P A P A L	<sup>10</sup>	N U N C I A T U	<sup>15</sup>		<sup>20</sup>
R E A T	<sup>25</sup>	T U R M	<sup>30</sup>	\$ T R A	<sup>35</sup>	\$ \$ E	<sup>40</sup> 2 9
	<sup>45</sup>	-	<sup>50</sup>				
78							
DATE OF PHOTO Oct-Nov	TYPE	QUALITY	CLASS	NO. OF CARD	ILLEGIB		
CLASSIFICATION CONFIDENTIAL	CAPTIONED BY RL						

FORM 12-72 174 OBSOLETE PREVIOUS EDITIONS

PHOTO ANALYSIS REPORT



PHOTO NO. <b>1571674</b>	LOT NO. <b>G 1201-80</b>	MAP REFERENCE	LATITUDE <b>50 44 N</b>	LONGITUDE <b>07 36 E</b>
COUNTRY <b>WEST GERMANY</b>		PROVINCE <b>WAL. 231 A</b>		
AREA NO.	SUBJECT	SUBJECT	SUBJECT	SUBJECT
	5	10	15	20
<b>B O N N</b>		<b>G R E E K</b>	<b>E M B A S S Y</b>	
	25	30	35	40
<b>R H E I N A L L E E</b>		<b>7 6</b>		
	45	50		
<b>7, 8, 19</b>				
DATE OF PHOTO	TYPE	QUALITY	CLASS	NO. OF CARDS
<b>Oct-Nov 80</b>				
CLASSIFICATION <b>CONFIDENTIAL</b>		CAPTIONED BY <b>KL</b>		

25X1

PHOTO NO. <b>1571675</b>		LOT NO. <b>G 1201-80</b>		MAP REFERENCE		LATITUDE <b>50 44 N</b>		LONGITUDE <b>07 36 E</b>	
COUNTRY <b>WEST GERMANY</b>				PROVINCE <b>WAL 231 A</b>					
AREA NO.	SUBJECT	SUBJECT	SUBJECT	SUBJECT	SUBJECT	SUBJECT	SUBJECT	SUBJECT	SUBJECT
	5		10		15		20		25
	<b>B O N N</b>		<b>G R E E K</b>		<b>E M B A S S Y</b>				
	25		30		35		40		
	<b>R H E I N A L L E E</b>		<b>7 6</b>						
	45		50						
<b>7.3, 19</b>									
DATE OF PHOTO		TYPE	QUALITY	CLASS	NO. OF CARDS				
<b>OCT-NOV 80</b>									
CLASSIFICATION <b>CONFIDENTIAL</b>				CAPTIONED BY <b>RL</b>					
FORM 174 OBSOLETE PREVIOUS EDITIONS					<b>PHOTO ANALYSIS REPORT</b>				

25X1

PHOTO NO. 1571676		LOT NO. 64111 80		MAP REFERENCE		LATITUDE 50 44 N		LONGITUDE 07 58 E	
COUNTRY West Germany				PROVINCE WAL 231 A					
AREA NO.	SUBJECT	SUBJECT	SUBJECT	SUBJECT	SUBJECT	SUBJECT	SUBJECT	SUBJECT	SUBJECT
B O N N	5	B U L G A R I A N	10	E M B A	15				20
\$ \$ Y ,	25	A U F	30	D E R	35	H O \$	T E R T		40
6	45	-	50						
7.8									
DATE OF PHOTO		TYPE	QUALITY	CLASS	NO. OF CAR				
10/1/50									
CLASSIFICATION			CAPTIONED BY						
CONFIDENTIAL			RL						

ILLEGIB



PHOTO NO	1571671	LOT NO.	G 1201-80	MAP REFERENCE		LATITUDE	50 44N	LONGITUDE	07 36E
COUNTRY	West Germany		PROVINCE WAC 23 A						
AREA NO.	SUBJECT	SUBJECT	SUBJECT	SUBJECT	SUBJECT	SUBJECT	SUBJECT	SUBJECT	SUBJECT
B O N N	5			10			15		20
		B U L G A R I A N						E M B A	
\$ \$ Y	25	A U F		30			35		40
		D E R						H O \$ T E R T	
6	45	-		50				-	
79									
DATE OF PHOTO	TYPE	QUALITY	CLASS	NO. OF CARDS					
OCT - NOV 80									
CLASSIFICATION	CONFIDENTIAL			CAPTIONED BY	RL				

25X1

PHOTO NO. <b>1571678</b>		LOT NO. <b>G 1201-80</b>		MAP REFERENCE		LATITUDE <b>50 44N</b>		LONGITUDE <b>07 36E</b>	
COUNTRY <b>WEST GERMANY</b>				PROVINCE <b>WAC 23 A</b>					
AREA NO.	SUBJECT	SUBJECT	SUBJECT	SUBJECT	SUBJECT	SUBJECT	SUBJECT	SUBJECT	SUBJECT
<b>B O N N</b>	<sup>5</sup>	<b>I S R A E L I</b>	<sup>10</sup>	<b>E M B A S S</b>	<sup>15</sup>	<b>Y</b>	<sup>25</sup>	<b>I M R O C K A L L E</b>	<sup>30</sup>
<b>Y</b>	<sup>35</sup>	<b>I</b>	<sup>45</sup>	<b>2</b>	<sup>50</sup>				<sup>40</sup>
<p><i>L (LEFT)</i></p> <p><i>7, 8</i></p>									
DATE OF PHOTO		TYPE	QUALITY	CLASS	NO. OF CARDS				
<b>Oct - NOV 80</b>									
CLASSIFICATION <b>CONFIDENTIAL</b>				CAPTIONED BY <i>KL</i>					

25X1

PHOTO NO.	1571679	LOT NO.	G 1201-80	MAP REFERENCE		LATITUDE	50 44N	LONGITUDE	07.36E
COUNTRY	West Germany			PROVINCE	WAC 23 A				
AREA NO.	SUBJECT	SUBJECT	SUBJECT	SUBJECT	SUBJECT	SUBJECT	SUBJECT	SUBJECT	SUBJECT
B O N N	5			10		15		20	
Y	25	I M R O C K A L L E	30		35	2		40	
	45		50						
78									
DATE OF PHOTO	TYPE	QUALITY	CLASS	NO. OF CARDS	25X1				
OCT - NOV 80									
CLASSIFICATION	CONFIDENTIAL			CAPTIONED BY					
FORM 174	OBSOLETE PREVIOUS EDITIONS			PHOTO ANALYSIS REPORT					

PHOTO NO. <b>1571680</b>		LOT NO. <b>G 1201-80</b>		MAP REFERENCE		LATITUDE <b>50 44N</b>		LONGITUDE <b>07 36E</b>	
COUNTRY <b>West Germany</b>				PROVINCE <b>WALDEN</b>					
AREA NO.	SUBJECT	SUBJECT	SUBJECT	SUBJECT	SUBJECT	SUBJECT	SUBJECT	SUBJECT	SUBJECT
<b>BONN</b>	<sup>5</sup>		<sup>10</sup>	<b>ISRAELI</b>		<sup>15</sup>	<b>EMBASSY</b>	<sup>20</sup>	<b>3</b>
<b>Y</b>	<sup>25</sup>	<b>IM</b>	<sup>30</sup>	<b>ROCKALLE</b>	<b>E</b>	<sup>35</sup>	<b>2</b>		<sup>40</sup>
	<sup>45</sup>		<sup>50</sup>						
<b>18</b>									
DATE OF PHOTO		TYPE	QUALITY	CLASS	NO. OF CARDS				
<b>Oct Nov 80</b>									
CLASSIFICATION				CAPTIONED BY					
<b>CONFIDENTIAL</b>				<b>2</b>					
<b>PHOTO ANALYSIS REPORT</b>									
FORM 12-72		174		OBSOLETE PREVIOUS EDITIONS					

25X1




PHOTO NO.	1571682	LOT NO.	G 1201-80	MAP REFERENCE		LATITUDE	50 44N	LONGITUDE	07 36 E
COUNTRY	WEST GERMANY		PROVINCE WNC 231A						
AREA NO.		SUBJECT		SUBJECT		SUBJECT		SUBJECT	
		5		10		15		20	
			B O N N		E M B A		\$ \$ Y		O F P O R
		25		30		35		40	
			T U G A L		Y B I E R		\$ T R A		\$ \$ E
		45		50					
			7 8						
78									
DATE OF PHOTO		TYPE		QUALITY		CLASS		NO. OF CARDS	
	Oct Nov								
CLASSIFICATION	CONFIDENTIAL			CAPTIONED BY					

25X1

PHOTO NO.	1571683	LOT NO.	G 1201-80	MAP REFERENCE		LATITUDE	50 44N	LONGITUDE	07 36 E
COUNTRY	WEST GERMANY		PROVINCE						
			WAL 231 A						
AREA NO.	SUBJECT	SUBJECT	SUBJECT	SUBJECT	SUBJECT	SUBJECT	SUBJECT	SUBJECT	SUBJECT
B O N N	5		E M B A	10	Φ Φ Y	15	O F	M O R	20
O C C O	25		M I T T E L	30	Φ T R A	35	Φ Φ E	40	
3 5	45	-		50					
7, 8									
DATE OF PHOTO	TYPE	QUALITY	CLASS	NO. OF CARDS					
Oct Nov	30								
CLASSIFICATION	CONFIDENTIAL			CAPTIONED BY					
				LL					

25X1

PHOTO NO <b>1571684</b>		LOT NO <b>G 1701-80</b>		MAP REFERENCE		LATITUDE <b>50 44N</b>		LONGITUDE <b>07 36 E</b>	
COUNTRY <b>West Germany</b>				PROVINCE <b>WV. 131A</b>					
AREA NO.	SUBJECT	SUBJECT	SUBJECT	SUBJECT	SUBJECT	SUBJECT	SUBJECT	SUBJECT	SUBJECT
<b>B O N N</b>	<sup>5</sup>	<b>E M B A</b>	<sup>10</sup>	<b>§ § Y</b>	<sup>15</sup>	<b>O F</b>	<sup>20</sup>	<b>M O R</b>	
<b>O C C O</b>	<sup>25</sup>	<b>M I T T E L</b>	<sup>30</sup>	<b>§ T R A</b>	<sup>35</sup>	<b>§ § E</b>	<sup>40</sup>		
<b>3 5</b>	<sup>45</sup>		<sup>50</sup>						
<b>7, 8</b>									
DATE OF PHOTO		TYPE	QUALITY	CLASS	NO. OF CA				
<b>174</b>									
CLASSIFICATION <b>CONFIDENTIAL</b>				CAPTIONED BY <b>KL</b>					



ILLEGIB



PHOTO NO <b>1571685</b>		LIST NO <i>C 1207-80</i>		MAP REFERENCE		LATITUDE <i>50 44N 07 30E</i>		LONGITUDE	
COUNTRY <i>West Germany</i>				PROVINCE <i>WV 131F</i>					
AREA NO.	SUBJECT	SUBJECT	SUBJECT	SUBJECT	SUBJECT	SUBJECT	SUBJECT	SUBJECT	SUBJECT
<i>DOWN</i>	<sup>5</sup>	<i>EMBA</i>	<sup>10</sup>	<i>\$\$</i>	<sup>15</sup>	<i>Y</i>	<sup>20</sup>	<i>OF</i>	<sup>25</sup>
<i>GAPORE</i>	<sup>25</sup>	<i>UB</i>	<sup>30</sup>	<i>IER</i>	<sup>35</sup>	<i>\$</i>	<sup>40</sup>	<i>TRA</i>	<sup>45</sup>
<i>45</i>	<sup>45</sup>	<i>'</i>	<sup>50</sup>	<i>-</i>					
<i>7, 8</i>									
DATE OF PHOTO		TYPE	QUALITY	CLASS	NO. OF CARDS				
CLASSIFICATION <b>CONFIDENTIAL</b>				CAPTIONED BY <i>[Signature]</i>					

ILLEGIB

PHOTO NO. 1571686	LOT NO. G 1201-80	MAP REFERENCE	LATITUDE 50 44 N	LONGITUDE 07 36 E
COUNTRY WEST GERMANY		PROVINCE WAG 231 A		
AREA NO.	SUBJECT	SUBJECT	SUBJECT	SUBJECT
	5	10	15	20
BONN		EMBASSY	OF	FIN
	25	30	35	40
GAPORE		UBIER	TRAF	SEC
	45	50		
45				
7.8				
DATE OF PHOTO	TYPE	QUALITY	CLASS	NO. OF CARDS
OCT - NOV 80				
CLASSIFICATION	CAPTIONED BY			
CONFIDENTIAL	RL			

25X1

FORM 174 OBSOLETE PREVIOUS EDITIONS

PHOTO ANALYSIS REF

PHOTO NO	1571687	FILE NO	67 1201-80	MAP REFERENCE		LATITUDE	50 44 N	LONGITUDE	07 36 E
COUNTRY	WEST GERMANY		PROVINCE						
			WAG 231 A						
AREA NO.	SUBJECT	SUBJECT	SUBJECT	SUBJECT	SUBJECT	SUBJECT	SUBJECT	SUBJECT	SUBJECT
	BONN	5	SITE	10	OF	NEW	4		20
	NGARIAN	25	EMBASSY	30			35	ON	40
	URM	45	STRASSE	50					
1, 8									
DATE OF PHOTO	TYPE	QUALITY	CLASS	NO. OF CARDS					
Oct - Nov 80									
CLASSIFICATION	CONFIDENTIAL			CAPTIONED BY	RE				

25X1

PHOTO NO. 1571688	LOT NO. G 1201-80	MAP REFERENCE	LATITUDE 50 44 N	LONGITUDE 07 36 E
COUNTRY West Germany		PROVINCE WAG 231 A		
AREA NO.	SUBJECT	SUBJECT	SUBJECT	SUBJECT
	5	10	15	20
BONN				
	25	30	35	40
NGARIAN				
	45	50		
URM				
1 B				
DATE OF PHOTO	TYPE	QUALITY	CLASS	NO. OF CARD
AT NOV 50				
CLASSIFICATION	CAPTIONED BY			
CONFIDENTIAL	Ri			

25X1

FORM 12-72 174 OBSOLETE PREVIOUS EDITIONS

PHOTO ANALYSIS REPORT

PHOTO NO. 1571689		SERIAL NO. 1201-80		MAP REFERENCE		LATITUDE 50 44 N		LONGITUDE 07 36 E	
COUNTRY West Germany				PROVINCE WIC 131 A					
AREA NO.	SUBJECT	SUBJECT	SUBJECT	SUBJECT	SUBJECT	SUBJECT	SUBJECT	SUBJECT	SUBJECT
B O N N	5			10		15		20	
		\$ O U I E T				E M B A \$ \$ Y			
	25			30		35		40	
		C O M P O U N D				W A L D \$ T R A \$			
	45			50					
		\$ E A 2							
7.8									
DATE OF PHOTO		TYPE	QUALITY	CLASS	NO. OF CARD				
27 Nov 80									
CLASSIFICATION				CAPTIONED BY					
CONFIDENTIAL				Ki					
FORM 174 OBSOLETE PREVIOUS EDITIONS		PHOTO ANALYSIS REPORT							

25X1

PHOTO NO. 1571690	LOT NO. G 1201-80	MAP REFERENCE	LATITUDE 50 44 N	LONGITUDE 07 36 E				
COUNTRY West Germany	PROVINCE NWG BIA							
AREA NO.	SUBJECT	SUBJECT	SUBJECT	SUBJECT	SUBJECT	SUBJECT	SUBJECT	SUBJECT
	5		10		15		20	
	B O N N	S O V I E T		E M B A S S Y				
	25		30		35		40	
	C O M P O U N D		W A L D	B T R A				
	45		50					
	B E A R							
73								
DATE OF PHOTO	TYPE	QUALITY	CLASS	NO. OF CARD	ILLEGIB			
CLASSIFICATION	CONFIDENTIAL		CAPTIONED BY					
FORM 12-72 174	OBSOLETE PREVIOUS EDITIONS	PHOTO ANALYSIS REPORT						

PHOTO NO.	1571691	LOT NO.	G 1201-80	MAP REFERENCE		LATITUDE	50 44N	LONGITUDE	07 36E
COUNTRY	WEST GERMANY		PROVINCE WAB. 231 A						
AREA NO.	SUBJECT	SUBJECT	SUBJECT	SUBJECT	SUBJECT	SUBJECT	SUBJECT	SUBJECT	SUBJECT
	5		10		15		20		25
	BONN		BUILDING						
	25		30		35				
	OVLET		EMBASSY						
	45		50						
	ND		WALDSTRASSE						45
78									
DATE OF PHOTO	TYPE	QUALITY	CLASS	NO. OF CA	[Redacted]				
Oct Nov									
CLASSIFICATION	CONFIDENTIAL			CAPTIONED BY	[Redacted]				

ILLEGIB

PHOTO ANALYSIS REPORT

FORM 12-72 174 OBSOLETE PREVIOUS EDITIONS

PHOTO NO.	1571692	LOT NO.	G/201-80	MAP REFERENCE		LATITUDE	50 44N	LONGITUDE	07 36E
COUNTRY	West Germany		PROVINCE						
			WAL 231 A						
AREA NO.	SUBJECT	SUBJECT	SUBJECT	SUBJECT	SUBJECT	SUBJECT	SUBJECT	SUBJECT	SUBJECT
	5		10		15		20		
	BONN		BUILDING		\$		IN		\$
	25		30		35		40		
	OVLET		EMBA		4		COMPOU		
	45		50						
	ND		WALD		TRA		\$BE		45.
78									
DATE OF PHOTO	TYPE	QUALITY	CLASS	NO. OF CAR					
OCT - NOV									
CLASSIFICATION	CONFIDENTIAL			CAPTIONED BY					
				RL					

25X1

PHOTO ANALYSIS REPORT

FORM 12-72 174 OBSOLETE PREVIOUS EDITIONS



PHOTO NO.	1571693	LIST NO.	G 1201-80	MAP REFERENCE		LATITUDE	50 44 N	LONGITUDE	07 36 E
COUNTRY	West Germany		PROVINCE						
			NRW 531 A						
AREA NO.	SUBJECT	SUBJECT	SUBJECT	SUBJECT	SUBJECT	SUBJECT	SUBJECT	SUBJECT	SUBJECT
	5		10		15		20		
	BONN		V A R I O U S				C O N T E N T		
	25		30		35		40		
	A E		A U T O				I N		F I
	45		50						
	V I E T		E M B A S S Y						
<p>W/... .. POSS TV MONITOR</p> <p>IN LEFT FOREGROUND</p>									
<p>19 79</p>									
DATE OF PHOTO					TYPE	QUALITY	CLASS	NO. OF CARD(S)	
12-72									
CLASSIFICATION					CAPTIONED BY				
CONFIDENTIAL					RL				

ILLEGIB

PHOTO NO. <b>1571694</b>	LOT NO. <b>G 1201-80</b>	MAP REFERENCE	LATITUDE <b>50 44 N</b>	LONGITUDE <b>07 36 E</b>
COUNTRY <b>WEST GERMANY</b>	PROVINCE <b>WAL 231 A</b>			
AREA NO.	SUBJECT	SUBJECT	SUBJECT	SUBJECT
	5	10	15	20
	25	30	35	40
	45	50		
<b>BONN VARIOUS FORTEN</b>				
<b>HELD BUILDING IN FO</b>				
<b>VIET EMBASSY COMPOUND</b>				
<b>WALDSTRASSE 42</b>				
<b>78, 23</b>				
DATE OF PHOTO	TYPE	QUALITY	CLASS	NO. OF COPS
CLASSIFICATION	CAPTIONED BY			
	<b>CONFIDENTIAL</b>			

ILLEGIB

PHOTO NO.	1571695	LOT NO.	G 1301-80	MAP REFERENCE		LATITUDE	50 44 N	LONGITUDE	07 36 E
COUNTRY	WEST GERMANY		PROVINCE						
			WAL 231 A						
AREA NO.	SUBJECT	SUBJECT	SUBJECT	SUBJECT	SUBJECT	SUBJECT	SUBJECT	SUBJECT	SUBJECT
	5		10			15		20	
	B O N N		V A R I O U S			A N T E N N			
	25		30			35		40	
	A E C O N		B U I L D I N G			I N		T O	
	45		50						
	V I E T		E M B A S S Y			C O M P O U N D			
	WALDSTRASSE		42						
	7.9.83								
DATE OF PHOTO	TYPE	QUALITY	CLASS	NO. OF CAR	[Redacted]				
Oct - Nov	80								
CLASSIFICATION	CONFIDENTIAL			CAPTIONED BY	RL				

25X1

PHOTO ANALYSIS REPORT

FORM 174 OBSOLETE PREVIOUS EDITIONS

PHOTO NO. 1571696	LOT NO. G 1201-80	MAP REFERENCE	LATITUDE 50 44 N	LONGITUDE 07 36 E
COUNTRY WEST GERMANY		PROVINCE WAL 231 A		
AREA NO.	SUBJECT	SUBJECT	SUBJECT	SUBJECT
	5	10	15	20
BONN		VARIOUS	ANTENNA	
AE ON	25	30	35	40
		BUILDING	IN	FO
V I E T	45	50		
		EMBASSY	COMPOUND,	
WALDSTRAÙE 42				
7975				
DATE OF PHOTO	TYPE	QUALITY	CLASS	NO. OF CARDS
05- Nov 80				
CLASSIFICATION	CAPTIONED BY			
CONFIDENTIAL	RL			

25X1

PHOTO ANALYSIS REPORT

FORM 12-72 174 OBSOLETE PREVIOUS EDITIONS