

Sanitized Copy Approved for Release 2010/08/05 : CIA-RDP88-00206R000200150003-9

PHOTO NO. 1572799		LOT NO. G-0458-80		MAP REFERENCE		LATITUDE 39 55N		LONGITUDE 116 24E	
COUNTRY China				PROVINCE WAO 381A					
AREA NO.	SUBJECT	SUBJECT	SUBJECT	SUBJECT	SUBJECT	SUBJECT	SUBJECT	SUBJECT	SUBJECT
	BEI	JING			FRI	END	SHI	P	
	HOS	PITA			XI	QIN	GI	LU	S
	IDK								
#6									
DATE OF PHOTO		TYPE	QUALITY	CLASS	NO. OF CARDS				
mav 80									
CLASSIFICATION CONFIDENTIAL				CAPTIONED BY <i>Feb</i>					

FORM 12-79 174 OBSOLETE PREVIOUS EDITIONS PHOTO ANALYSIS REPORT

25X1

Sanitized Copy Approved for Release 2010/08/05 : CIA-RDP88-00206R000200150003-9

PHOTO NO. 1572800	LGTM. W-0452-80	MAP REFERENCE	LATITUDE 39 55N	LONGITUDE 116 54E				
COUNTRY China	PROVINCE WAC 381A							
AREA NO.	SUBJECT	SUBJECT	SUBJECT	SUBJECT	SUBJECT	SUBJECT	SUBJECT	SUBJECT
	BEIJING		WAC 381A					
	FRIENDSHIP		HOSPITAL					
	BEIWEI		HOTEL					
# 6								
6								
DATE OF PHOTO	TYPE	QUALITY	CLASS	NO. OF CARDS				
Mar 80								
CLASSIFICATION CONFIDENTIAL			CAPTIONED BY L. G. B.					

25X1

FORM 12-79 174 OBSOLETE PREVIOUS EDITIONS

PHOTO ANALYSIS REPORT

PHOTO NO.	1572801	LOT NO.	G-0458-80	MAP REFERENCE		LATITUDE	39 55N	LONGITUDE	116 24E
COUNTRY	China			PROVINCE	WAC 381A				
AREA NO.		SUBJECT		SUBJECT		SUBJECT		SUBJECT	
		B E I J I N G				B I C Y C L E		P A R K	
		K O U T S I D E				N A T L		P E O P L	
		E S				C O N G R E S S		B L D G	
#3									
8,32									
DATE OF PHOTO		TYPE		QUALITY		CLASS		NO. OF CARDS	
	MWD								
CLASSIFICATION	CONFIDENTIAL				CAPTIONED BY LFB				
FORM 12-79	174	OBSOLETE PREVIOUS EDITIONS		PHOTO ANALYSIS REPORT					

25X1

REGISTRATION NO. 1572802	FILE NO. 15-0432-50	MAP REFERENCE	LATITUDE 39 00 N	LONGITUDE 116 24 E				
COUNTRY China		PROVINCE Wao 381 A						
AREA NO.	SUBJECT	SUBJECT	SUBJECT	SUBJECT	SUBJECT	SUBJECT	SUBJECT	SUBJECT
	BEIJING		KG	NW	AC		F	
	R BEIJING		HOTEL		NA			
	CHIAO DAD		ST. GATE, R.					
THE DONGCHANGAN BLVD								
#3								
6								
DATE OF PHOTO	TYPE	QUALITY	CLASS	NO. OF CAR				
CLASSIFICATION CONFIDENTIAL			CAPTIONED BY					

ILLEGIB

FORM 12-79 174

OBSOLETE PREVIOUS EDITIONS

PHOTO ANALYSIS REF

PHOTO NO.	1572803	LOT NO.	6-0418-80	MAP REFERENCE		LATITUDE	31 14N	LONGITUDE	121 28E
COUNTRY	China			PROVINCE	Wai 492A				
AREA NO.	SUBJECT	SUBJECT	SUBJECT	SUBJECT	SUBJECT	SUBJECT	SUBJECT	SUBJECT	SUBJECT
	SHANGHAI				INTERNATIO				
	NAL	CLUB			NEAR	JING			
	LANG	HOTEL			→	MAOMING LU.			
<p>#10</p> <p>7, 128</p> <p>DATE OF PHOTO: Mar 80</p> <p>TYPE: </p> <p>QUALITY: </p> <p>CLASS: </p> <p>NO. OF CARDS: </p> <p>CLASSIFICATION: CONFIDENTIAL</p> <p>CAPTIONED: <i>LGB</i></p>									
FORM 12-79	174	OBSOLETE PREVIOUS EDITIONS		PHOTO ANALYSIS REPORT					

25X1

PHOTO NO.	1572804	LOT NO.	G-0438-80	MAP REFERENCE		LATITUDE	31 14N	LONGITUDE	121 28E
COUNTRY	China			PROVINCE	Wac 492A				
AREA NO.	SUBJECT	SUBJECT	SUBJECT	SUBJECT	SUBJECT	SUBJECT	SUBJECT	SUBJECT	SUBJECT
	SHANGHAI		10	FUDAN	15	UNIV			
	ERSITY		20		30				
			45		50				
#10									
DATE OF PHOTO		TYPE	QUALITY	CLASS	NO. OF CARDS				
Mar 80					39				
CLASSIFICATION				CAPTIONED					
CONFIDENTIAL				LCS					
FORM 174	OBSOLETE PREVIOUS EDITIONS			PHOTO ANALYSIS REPORT					

25X1

PROJECT NO.	1572805	LOT NO.	6-0458-80	MAP REFERENCE		LATITUDE	31. 14N	LONGITUDE	121. 28E
COUNTRY	China		PROVINCE	Mac 492A					
AREA NO.	SUBJECT	SUBJECT	SUBJECT	SUBJECT	SUBJECT	SUBJECT	SUBJECT	SUBJECT	SUBJECT
	SHANGHAI				FUDAN			UNIV	
	ERSITY								
#10									
39									
DATE OF PHOTO	TYPE	QUALITY	CLASS	NO. OF CARDS					
Mar 80									
CLASSIFICATION	CONFIDENTIAL			CAPTIONED BY	Jeb				
FORM 12-79 174	OBSOLETE PREVIOUS EDITIONS			PHOTO ANALYSIS REPO					

25X1

PHOTO NO.	1572806	LOT NO.	5-0458-80	MAP REFERENCE		LATITUDE	31 14N	LONGITUDE	121 28E
COUNTRY	China	PROVINCE	Iva 492A						
AREA NO.		SUBJECT		SUBJECT		SUBJECT		SUBJECT	
		SHANGHAI	10	FUDAN	15	UNIVERSITY	20		
			25		30		35		40
			45		50				
#10									
DATE OF PHOTO		TYPE	QUALITY	CLASS	NO. OF CARDS				
Nov 80									
CLASSIFICATION				CAPTIONED					
CONFIDENTIAL				KAL					

FORM 12-79 174

OBSOLETE PREVIOUS EDITIONS

PHOTO ANALYSIS REPORT

25X1

REF ID: A572807	FILE NO: 0458-80	REF ID: A572807	LATITUDE: 3° 17' N	LONGITUDE: 121° 18' E					
COUNTRY: PHILIPPINES		PROVINCE: ILOILO							
AREA NO:	SUBJECT:	SUBJECT:	SUBJECT:	SUBJECT:	SUBJECT:	SUBJECT:	SUBJECT:	SUBJECT:	
	5	10	15	20	25	30	35	40	
DEPT	STORE	NO.	10						
	45	50							
10									
7, 10									
DATE OF PHOTO:	TYPE:	QUALITY:	CLASS:	NO. OF CAR:					
CLASSIFICATION:	CONFIDENTIAL			CAPTIONED BY:					
FORM 174	12-79	OBSELETE PREVIOUS EDITIONS	PHOTO ANALYSIS REPORT						

25X1

REF ID: 1572808		FILE NO: G-0458-80		MAP REFERENCE	LATITUDE	LONGITUDE
COUNTRY: China			PROVINCE			
AREA NO.	SUBJECT	SUBJECT	SUBJECT	SUBJECT	SUBJECT	SUBJECT
	DREDGER		10		15	20
			25		30	35
			40		45	50
AT SHANGHAI						
10						
30						
DATE OF PHOTO	TYPE	QUALITY	CLASS	NO. OF CARDS		
Mar 80						
CLASSIFICATION: CONFIDENTIAL		CAPTIONED BY: [Signature]				

FORM 174 12-79 OBSOLETE PREVIOUS EDITIONS. PHOTO ANALYSIS REPORT

25X1

PROJECT NO. 1572809		ENGINE 15-0438-80		MAP REFERENCE	LATITUDE	LONGITUDE	
COUNTRY China			PROVINCE				
AREA NO.	SUBJECT	SUBJECT	SUBJECT	SUBJECT	SUBJECT	SUBJECT	SUBJECT
	M	E	R	C	H	A	N
	T						
AT SHANENAI							
DATE OF PHOTO		TYPE	QUALITY	CLASS	NO. OF CARDS		
CLASSIFICATION				CAPTIONED BY			
CONFIDENTIAL				RUB			
FORM 12-79 174	OBSOLETE PREVIOUS EDITIONS		PHOTO ANALYSIS REPO.				

25X1

REF ID: A66414		1572810		FILE NO.	G-0758-80		MAP REFERENCE	LATITUDE	LONGITUDE
COUNTRY				PROVINCE					
AREA NO.				SUBJECT	SUBJECT	SUBJECT	SUBJECT	SUBJECT	SUBJECT
02				EDGER	HANG	JUN (?)	60		
				25	30	35	40	45	50
MT. SHANGHAI									
30									
DATE OF PHOTO		TYPE	QUALITY	CLASS	NO. OF CARDS				
MAR 80									
CLASSIFICATION				CAPTIONED BY					
CONFIDENTIAL				Lob					
FORM 12-79 174		OBSOLETE PREVIOUS EDITIONS		PHOTO ANALYSIS REPORT					

25X1

1572811		E-0458-80		31 14N		121 28E	
COUNTRY <i>China</i>				PROVINCE <i>WAC 492A</i>			
AREA NO.	SUBJECT	SUBJECT	SUBJECT	SUBJECT	SUBJECT	SUBJECT	SUBJECT
	5		10	15	20	25	30
	<i>SHANGHAI</i>			<i>RAILROAD</i>			<i>S</i>
	<i>TATION</i>						
	45		50				
# <i>11</i>							
DATE OF PHOTO		TYPE	QUALITY	CLASS	NO. OF CARDS		
<i>mar 80</i>							
CLASSIFICATION CONFIDENTIAL				CAPTIONED BY			
FORM 12-79 174		OBSOLETE PREVIOUS EDITIONS		PHOTO ANALYSIS REPO			

25X1

PHOTO NO.	1572812	LOG NO.	6-1458-80	MAP REFERENCE		LATITUDE	34 17N	LONGITUDE	108 58E
COUNTRY	Vietnam		PROVINCE	WAO 384B					
AREA NO.	SUBJECT	SUBJECT	SUBJECT	SUBJECT	SUBJECT	SUBJECT	SUBJECT	SUBJECT	SUBJECT
	1-11N		OLD	10	CITY	15	GATE	20	
				30				40	
				50					
DATE OF PHOTO	TYPE	QUALITY	CLASS	NO. OF CARDS					
CLASSIFICATION	CONFIDENTIAL			CAPTIONED BY					
FORM 12-79	174	OBSELETE PREVIOUS EDITIONS	PHOTO ANALYSIS REPORT						

ILLEGIB

IDENTIFY	1572813	REF ID	6-0458-80	MAX REFERENCE	LATITUDE	34 17N	LONGITUDE	108 58E
COUNTRY	China		PROVINCE	Wac 384B				
AREA NO.	SUBJECT	SUBJECT	SUBJECT	SUBJECT	SUBJECT	SUBJECT	SUBJECT	SUBJECT
X	1	A	N	5	D	L	D	10
				25				30
				45				50
								60
# 12								
DATE OF PHOTO		TYPE	QUALITY	CLASS	NO. OF CARDS			
Mar 80					6, 10			
CLASSIFICATION			CAPTIONED BY					
CONFIDENTIAL			RCS					
FORM 12-79	174	OBSOLETE PREVIOUS EDITIONS		PHOTO ANALYSIS REPORT				

25X1

FIGURE NO.	1572814	REF. NO.	6-0458-80	MAP REFERENCE		LATITUDE	34	17N	LONGITUDE	108	58E
COUNTRY	China		PROVINCE	WAO 384B							
AREA NO.	SUBJECT	SUBJECT	SUBJECT	SUBJECT	SUBJECT	SUBJECT	SUBJECT	SUBJECT	SUBJECT	SUBJECT	
X	1	A N	5								
			25								
			45								
# 12											
6, 10											
DATE OF PHOTO	TYPE	QUALITY	CLASS	NO. OF CARDS							
Mar	S.O.										
CLASSIFICATION	CONFIDENTIAL			CAPTIONED BY							
				KAS							
FORM 12-79 174	OBSOLETE PREVIOUS EDITIONS			PHOTO ANALYSIS REPORT							

25X1

PHOTO NO 1572815		LGT NO A-1-0-00		DATE OF PHOTO		LATITUDE		LONGITUDE	
COUNTRY China				PROVINCE					
AREA NO.	SUBJECT	SUBJECT	SUBJECT	SUBJECT	SUBJECT	SUBJECT	SUBJECT	SUBJECT	SUBJECT
	MODEL	OF	AIR	CUSHION					
	VEHICLE	ACV							
AT SHANGHAI INDUSTRIAL EXHIBITION CENTER									
12 30									
DATE OF PHOTO		TYPE	QUALITY	CLASS	NO. OF CAR				
1952		00							
CLASSIFICATION CONFIDENTIAL				CAPTIONED BY RCS					
FORM 174 12-79		OBSOLETE PREVIOUS EDITIONS		PHOTO ANALYSIS REPORT					

ILLEGIB

PROJECT NO. 1572816	REF ID: G-0458-80	MAP REFERENCE	LATITUDE	LONGITUDE												
COUNTRY China	PROVINCE															
AREA NO.	SUBJECT	SUBJECT	SUBJECT	SUBJECT	SUBJECT	SUBJECT	SUBJECT	SUBJECT								
M	O	D	E	L	O	F	C	A	B	L	E	L	A	Y	I	N
G	S	H	A	I	P											
AT SHANGHAI INDUSTRIAL EXHIBITION CENTER																
12																
30																
DATE OF PHOTO	TYPE	QUALITY	CLASS	NO. OF CARDS												
Mar	80															
CLASSIFICATION		CONFIDENTIAL			CAPTIONED BY: RAB											
FORM 12-79	174	OBSOLETE PREVIOUS EDITIONS		PHOTO ANALYSIS REPORT												

25X1

COUNTRY EL SALVADOR		PROVINCE 710D							
AREA NO.	SUBJECT	SUBJECT	SUBJECT	SUBJECT	SUBJECT	SUBJECT	SUBJECT	SUBJECT	SUBJECT
(OF)									
7,810									
DATE OF PHOTO		TYPE	QUALITY	CLASS	NO. OF CARDS				
March	79								
CLASSIFICATION		OFFICIAL USE ONLY			CAPTIONED BY CL				
FORM 174 12-72		OBSOLETE PREVIOUS EDITIONS		PHOTO ANALYSIS REPORT					

STAT

STAT

PHOTO NO.	1572818	LEY NO.	G1233-80	MAP REFERENCE	LATITUDE	13	42N	LONGITUDE	089	12W
COUNTRY	EL SALVADOR		PROVINCE	710 D						
AREA NO.	SUBJECT	SUBJECT	SUBJECT	SUBJECT	SUBJECT	SUBJECT	SUBJECT	SUBJECT	SUBJECT	
DATE OF PHOTO			TYPE	QUALITY	CLASS	NO. OF CARD				
March 79										
CLASSIFICATION				OFFICIAL USE ONLY		CAPTIONED BY				
						CL				
FORM 12-72	174	OBSOLETE PREVIOUS EDITIONS		PHOTO ANALYSIS REPORT						

STAT
STAT

Photo No. 1572819	LOT NO. G1233-80	MAP REFERENCE	LATITUDE 13 42N	LONGITUDE 089 12W				
COUNTRY EL SALVADOR	PROVINCE 710 D							
AREA NO.	SUBJECT	SUBJECT	SUBJECT	SUBJECT	SUBJECT	SUBJECT	SUBJECT	SUBJECT
2.8 (C)								
DATE OF PHOTO	TYPE	QUALITY	CLASS	NO. OF CARDS				
March 79								
CLASSIFICATION	OFFICIAL USE ONLY		CAPTIONED BY C.L.					
FORM 12-72 174 OBSOLETE PREVIOUS EDITIONS	PHOTO ANALYSIS REPORT							

STAT

STAT

PROJECT NO.	1572820	REF. NO.	G/233-80	MAP REFERENCE		LATITUDE	13 42 N	LONGITUDE	089 12 W
COUNTRY	EL SALVADOR		PROVINCE	710 D					
AREA NO.	SUBJECT	SUBJECT	SUBJECT	SUBJECT	SUBJECT	SUBJECT	SUBJECT	SUBJECT	SUBJECT
78 (C)									
DATE OF PHOTO	TYPE	QUALITY	CLASS	NO. OF CARD					
March 79									
CLASSIFICATION	OFFICIAL USE ONLY			CAPTIONED BY					
FORM 12-72 174	OBSOLETE PREVIOUS EDITIONS			PHOTO ANALYSIS REF.					

STAT

STAT

PHOTO NO.	1572821	LOT NO.	G1233-80	MAP REFERENCE		LATITUDE	13 42N	LONGITUDE	089 12W										
COUNTRY	EL SALVADOR		PROVINCE	710D															
AREA NO.	SUBJECT	SUBJECT	SUBJECT	SUBJECT	SUBJECT	SUBJECT	SUBJECT	SUBJECT	SUBJECT										
[REDACTED]																			
										[REDACTED]									
										[REDACTED]									
										[REDACTED]									
DATE OF PHOTO		TYPE	QUALITY	CLASS	NO. OF CARDS	[REDACTED]													
March 79						[REDACTED]													
CLASSIFICATION		OFFICIAL USE ONLY		CAPTIONED BY		[REDACTED]													
FORM 174 12-72		OBSOLETE PREVIOUS EDITIONS		PHOTO ANALYSIS REPORT															

STAT

STAT

COUNTRY <i>EL SALVADOR</i>		PROVINCE <i>710D</i>					
AREA NO.	SUBJECT	SUBJECT	SUBJECT	SUBJECT	SUBJECT	SUBJECT	SUBJECT
DATE OF PHOTO <i>March 79</i>		TYPE	QUALITY	CLASS <i>7, 8 (C)</i>	NO. OF CARDS		
CLASSIFICATION		OFFICIAL USE		CAPTIONED BY <i>Col</i>			
FORM 174 OBSOLETE PREVIOUS EDITIONS		ONLY PHOTO ANALYSIS REF					

STAT

STAT

PHOTO NO. 1572823	LOT NO. G1233-80	MAP REFERENCE	LATITUDE 13° 42N	LONGITUDE 089° 12W				
COUNTRY EL SALVADOR	PROVINCE 710D							
AREA NO.	SUBJECT	SUBJECT	SUBJECT	SUBJECT	SUBJECT	SUBJECT	SUBJECT	SUBJECT
7,8 (C)								
DATE OF PHOTO		TYPE	QUALITY	CLASS	NO. OF CARDS			
March 79								
CLASSIFICATION	OFFICIAL USE ONLY			CAPTIONED BY				
				<i>C.L.</i>				
FORM 174 12-72	OBSOLETE PREVIOUS EDITIONS		PHOTO ANALYSIS REPORT					

STAT

STAT

PHOTO NO.	1572824	LOT NO.	51233-80	MAP REFERENCE		LATITUDE	13 42N	LONGITUDE	089 12W
COUNTRY	EL SALVADOR		PROVINCE	710D					
AREA NO.	SUBJECT	SUBJECT	SUBJECT	SUBJECT	SUBJECT	SUBJECT	SUBJECT	SUBJECT	SUBJECT
78(C)									
DATE OF PHOTO	TYPE	QUALITY	CLASS	NO. OF CARDS					
Moed 79									
CLASSIFICATION	OFFICIAL USE ONLY			CAPTIONED BY	CJ				
FORM 12-72 174	OBSOLETE PREVIOUS EDITIONS			PHOTO ANALYSIS REP					

STAT

STAT

PHOTO NO.	1572825	LOT NO.	G/233-80	MAP REFERENCE		LATITUDE	01 17 N	LONGITUDE	103 51 E
COUNTRY	SINGAPORE			PROVINCE	860D				
AREA NO.	SUBJECT	SUBJECT	SUBJECT	SUBJECT	SUBJECT	SUBJECT	SUBJECT	SUBJECT	SUBJECT
3810									
DATE OF PHOTO	TYPE	QUALITY	CLASS	NO. OF CARDS					
Sept. 80									
CLASSIFICATION	OFFICIAL USE			CAPTIONED BY					
				C.A.					
FORM 12-72	174	OBSOLETE PREVIOUS EDITIONS	PHOTO ANALYSIS REPORT						

STAT

STAT

FIELD NO. 1572826	LOT NO. G/233-80	MAP REFERENCE	LATITUDE 01 17 N	LONGITUDE 103 51 E				
COUNTRY SINGAPORE	PROVINCE 860D							
AREA NO.	SUBJECT	SUBJECT	SUBJECT	SUBJECT	SUBJECT	SUBJECT	SUBJECT	SUBJECT
DATE OF PHOTO					7, 8, 19 (C)			
TYPE		QUALITY	CLASS	NO. OF CARDS				
Sept. 8 0								
CLASSIFICATION			OFFICIAL USE ONLY			CAPTIONED BY CZ.		
FORM 174 OBSOLETE PREVIOUS EDITIONS PHOTO ANALYSIS REPORT								

STAT

STAT

PHOTO NO.	1572827	LOT NO.	G/233-80	MAP REFERENCE		LATITUDE	01 17N	LONGITUDE	103 5/E
COUNTRY	SINGAPORE			PROVINCE	860D				
AREA NO.	SUBJECT	SUBJECT	SUBJECT	SUBJECT	SUBJECT	SUBJECT	SUBJECT	SUBJECT	SUBJECT
28, 19 (C)									
DATE OF PHOTO	Sect. 80		TYPE	QUALITY	CLASS	NO. OF CARDS			
CLASSIFICATION	OFFICIAL USE ONLY			CAPTIONED BY C.A.					
FORM 12-72 174	OBSOLETE PREVIOUS EDITIONS		PHOTO ANALYSIS REP						

STAT

STAT

FILE NO.	1572828	REF NO.	G/233-80	MAP REFERENCE		LATITUDE	01 17N	LONGITUDE	103 51E
COUNTRY	SINGAPORE		PROVINCE	860D					
AREA NO.	SUBJECT	SUBJECT	SUBJECT	SUBJECT	SUBJECT	SUBJECT	SUBJECT	SUBJECT	SUBJECT
7, 8, 28 (C)									
DATE OF PHOTO		TYPE	QUALITY	CLASS	NO. OF CARDS				
Sept 80									
CLASSIFICATION				OFFICIAL USE ONLY		CAPTIONED BY			
						CZ			
FORM 174 OBSOLETE PREVIOUS EDITIONS PHOTO ANALYSIS REPORT									

STAT

STAT

PHOTO NO.	1572829	LOT NO.	G/233-80	MAP REFERENCE		LATITUDE	01 17N	LONGITUDE	103 5/E
COUNTRY	SINGAPORE		PROVINCE	860D					
AREA NO.	SUBJECT	SUBJECT	SUBJECT	SUBJECT	SUBJECT	SUBJECT	SUBJECT	SUBJECT	SUBJECT
7, 8, 10									
DATE OF PHOTO		TYPE	QUALITY	CLASS	NO. OF CARDS				
Sept. 8 0									
CLASSIFICATION	OFFICIAL USE ONLY			CAPTIONED BY C.A.					
FORM 12-72 174	OBSOLETE PREVIOUS EDITIONS		PHOTO ANALYSIS REPORT						

STAT

STAT

PHOTO NO.	1572850	LOT NO.	G1233-80	MAP REFERENCE		LATITUDE	01 17N	LONGITUDE	103 51E
COUNTRY	SINGAPORE			PROVINCE	8600				
AREA NO.	SUBJECT	SUBJECT	SUBJECT	SUBJECT	SUBJECT	SUBJECT	SUBJECT	SUBJECT	SUBJECT
DATE OF PHOTO	TYPE	QUALITY	CLASS	NO. OF CARDS					
Sept. 80									
CLASSIFICATION	OFFICIAL USE ONLY			CAPTIONED BY	C.L.				
FORM 174 12-72	OBSOLETE PREVIOUS EDITIONS			PHOTO ANALYSIS REP...					

STAT

STAT

Sanitized Copy Approved for Release 2010/08/05 : CIA-RDP88-00206R000200150003-9

PHOTO NO.	1572831	LOT NO.	G/233-80	MAP REFERENCE		LATITUDE	01 17N	LONGITUDE	103 51E
COUNTRY	SINGAPORE			PROVINCE	860D				
AREA NO.	SUBJECT	SUBJECT	SUBJECT	SUBJECT	SUBJECT	SUBJECT	SUBJECT	SUBJECT	SUBJECT

DATE OF PHOTO		7, 8, 23, 28		TYPE		QUALITY		CLASS		NO. OF CARDS	
Sept. 7 3											
CLASSIFICATION				OFFICIAL USE ONLY				CAPTIONED BY			
								C.L.			

FORM 174 OBSOLETE PREVIOUS EDITIONS

PHOTO ANALYSIS REPORT

Sanitized Copy Approved for Release 2010/08/05 : CIA-RDP88-00206R000200150003-9



PHOTO NO.	1572832	FILE NO.	G-1233-80	MAP REFERENCE		LATITUDE	01 17N	LONGITUDE	103 51E
COUNTRY	SINGAPORE		PROVINCE	8600					
AREA NO.	SUBJECT	SUBJECT	SUBJECT	SUBJECT	SUBJECT	SUBJECT	SUBJECT	SUBJECT	

STAT

DATE OF PHOTO		7, 8, 28		TYPE	QUALITY	CLASS.	NO. OF CARDS	
Sept.	73							
CLASSIFICATION		OFFICIAL USE ONLY		CAPTIONED BY				
FORM 174 OBSOLETE PREVIOUS EDITIONS				C.K.				
PHOTO ANALYSIS REPORT								

STAT

PHOTO NO.	1572833	LOG NO.	G-1233-80	MAP REFERENCE		LATITUDE	01 17N	LONGITUDE	103 51E
COUNTRY	SINGAPORE		PROVINCE	8600					
AREA NO.	SUBJECT	SUBJECT	SUBJECT	SUBJECT	SUBJECT	SUBJECT	SUBJECT	SUBJECT	SUBJECT



DATE OF PHOTO	TYPE	QUALITY	CLASS	NO. OF CARDS	[Redacted]
Sept. 73					
CLASSIFICATION	OFFICIAL USE ONLY			CAPTIONED BY	
FORM 12-72 174 OBSOLETE PREVIOUS EDITIONS	PHOTO ANALYSIS REPORT				

STAT

STAT

PHOTO NO. 1572834	LOT NO. G1233-80	MAP REFERENCE	LATITUDE 01 17N	LONGITUDE 103 51E				
COUNTRY SINGAPORE	PROVINCE 8600							
AREA NO.	SUBJECT	SUBJECT	SUBJECT	SUBJECT	SUBJECT	SUBJECT	SUBJECT	SUBJECT
DATE OF PHOTO		TYPE	QUALITY	CLASS	NO. OF CARDS			
Feb.	78							
CLASSIFICATION	OFFICIAL USE ONLY		CAPTIONED BY <i>CL</i>					
FORM 174 12-72	OBSOLETE PREVIOUS EDITIONS	PHOTO ANALYSIS REPORT						

STAT

STAT

PROJECT NO. 1572835		SERIAL G/233-80		MAP REFERENCE		LATITUDE 01 17N		LONGITUDE 103 51E	
COUNTRY SINGAPORE				PROVINCE 8600					
AREA NO.	SUBJECT	SUBJECT	SUBJECT	SUBJECT	SUBJECT	SUBJECT	SUBJECT	SUBJECT	SUBJECT
DATE OF PHOTO Feb 78		TYPE 78		QUALITY 2.8		CLASS		NO. OF CARDS	
CLASSIFICATION				OFFICIAL USE ONLY		CAPTIONED BY CL			
FORM 174		OBSOLETE PREVIOUS EDITIONS		PHOTO ANALYSIS REPORT					

STAT

STAT

FIELD NO.	1572836	REF. NO.	6-1233-80	MAG. REFERENCE	LATITUDE	01	17N	LONGITUDE	103	51E
COUNTRY	SINGAPORE		PROVINCE	8600						
AREA NO.	SUBJECT	SUBJECT	SUBJECT	SUBJECT	SUBJECT	SUBJECT	SUBJECT	SUBJECT	SUBJECT	SUBJECT
78										
DATE OF PHOTO		TYPE	QUALITY	CLASS	NO. OF CARDS					
Feb 78										
CLASSIFICATION			OFFICIAL USE ONLY		CAPTIONED BY					
					CT					
FORM 12-72	174	OBSOLETE PREVIOUS EDITIONS		PHOTO ANALYSIS REPORT						

STAT

STAT

PHOTO NO.	1572837	LOT NO.	G/233-80	MAN REFERENCE		LATITUDE	01 17N	LONGITUDE	103 51E
COUNTRY	SINGAPORE			PROVINCE	8600				
AREA NO.	SUBJECT	SUBJECT	SUBJECT	SUBJECT	SUBJECT	SUBJECT	SUBJECT	SUBJECT	
DATE OF PHOTO	7, 8		TYPE	QUALITY	CLASS	NO. OF CARD			
Sept.	73								
CLASSIFICATION	OFFICIAL USE ONLY			CAPTIONED BY	E.L.				
FORM 174 12-72	OBSOLETE PREVIOUS EDITIONS		ONLY PHOTO ANALYSIS REF						

STAT

STAT

PHOTO NO. 1572838	LOT NO. G/233-80	MAP REFERENCE	LATITUDE 01 17N	LONGITUDE 103 51E
COUNTRY SINGAPORE	PROVINCE 860D			
AREA NO.	SUBJECT	SUBJECT	SUBJECT	SUBJECT
378				
DATE OF PHOTO	TYPE	QUANTITY	CLASS	NO. OF CARDS
Feb 78				
CLASSIFICATION	OFFICIAL USE ONLY		CAPTIONED BY	
			CL	
PHOTO ANALYSIS REPORT				
FORM 174 OBSOLETE PREVIOUS EDITIONS				

STAT

STAT

PHOTO NO.	1572839	LOT NO.	G/233-80	MAP REFERENCE		LATITUDE	01 17N	LONGITUDE	103 51E
COUNTRY	SINGAPORE		PROVINCE	860D					
AREA NO.	SUBJECT	SUBJECT	SUBJECT	SUBJECT	SUBJECT	SUBJECT	SUBJECT	SUBJECT	SUBJECT
78									
DATE OF PHOTO	April 7 8		TYPE	QUALITY	CLASS	NO. OF CARDS			
CLASSIFICATION	OFFICIAL USE ONLY			CAPTIONED BY					
CZ									
PHOTO ANALYSIS REPORT									

STAT

STAT

PHOTO NO. 1572841	LOT NO. G1233-80	MAP REFERENCE	LATITUDE 01	17N	LONGITUDE 103	S/E
COUNTRY SINGAPORE		PROVINCE 8600				
AREA NO.	SUBJECT	SUBJECT	SUBJECT	SUBJECT	SUBJECT	SUBJECT
DATE OF PHOTO		TYPE	QUALITY	CLASS	NO. OF CARDS	SC
Feb 7 8				28		
CLASSIFICATION	OFFICIAL USE ONLY		CAPTIONED BY		C.L.	
FORM 174 12-72	OBSOLETE PREVIOUS EDITIONS		PHOTO ANALYSIS REPORT			

STAT

STAT

PHOTO NO.	1572842	LOT NO.	61233-80	MAP REFERENCE		LATITUDE	01 17N	LONGITUDE	103 51E
COUNTRY	SINGAPORE		PROVINCE	860D					
AREA NO.	SUBJECT	SUBJECT	SUBJECT	SUBJECT	SUBJECT	SUBJECT	SUBJECT	SUBJECT	SUBJECT
DATE OF PHOTO	7 8	TYPE	QUALITY	CLASS	NO. OF CAR				
CLASSIFICATION									
OFFICIAL USE ONLY				CAPTIONED BY		C.Z.			
FORM 12-72	174	OBSOLETE PREVIOUS EDITIONS		PHOTO ANALYSIS RE...					

STAT

STAT



FILE NO. 1572843		LOG NO. G1233-80		MAP REFERENCE		LATITUDE 01 17N		LONGITUDE 103 51E	
COUNTRY SINGAPORE				PROVINCE 8600					
AREA NO.	SUBJECT	SUBJECT	SUBJECT	SUBJECT	SUBJECT	SUBJECT	SUBJECT	SUBJECT	SUBJECT
									20
									4
									0
				38					
DATE OF PHOTO		TYPE	QUALITY	CLASS	NO. OF CARDS		8		
Feb 78									
CLASSIFICATION				OFFICIAL USE ONLY		CAPTIONED BY C.L.			
FORM 12-72 174		OBSOLETE PREVIOUS EDITIONS		PHOTO ANALYSIS REPORT					

STAT

STAT

PHOTO NO.	1572845	REF. NO.	G-1233-80	MAP REFERENCE		LATITUDE	01 17N	LONGITUDE	103 51E
COUNTRY	SINGAPORE		PROVINCE	860D					
AREA NO.	SUBJECT	SUBJECT	SUBJECT	SUBJECT	SUBJECT	SUBJECT	SUBJECT	SUBJECT	SUBJECT

STAT



DATE OF PHOTO		TYPE		QUALITY	CLASS	NO. OF CARDS
Feb 78						
CLASSIFICATION				CAPTIONED BY		
				C.L.		

STAT

OFFICIAL USE ONLY

PHOTO ANALYSIS REPORT

FORM 174 OBSOLETE PREVIOUS EDITIONS

REFERENCE NO.	1572846	FILE NO.	G-1233-80	MAP REFERENCE:		LATITUDE	01 17N	LONGITUDE	103 51E
COUNTRY	SINGAPORE		PROVINCE	860D					
AREA NO.		SUBJECT		SUBJECT		SUBJECT		SUBJECT	
7, 8									
DATE OF PHOTO		TYPE		QUALITY		CLASS		NO. OF CARDS	
Feb.	7	8							
CLASSIFICATION	OFFICIAL USE ONLY			CAPTIONED BY C.L.					
FORM 174	OBSOLETE PREVIOUS EDITIONS		PHOTO ANALYSIS REI						

STAT

STAT

PHOTO NO.	1572847	LIST NO.	G/233-80	MAP REFERENCE		LATITUDE	01 17N	LONGITUDE	103 51E
COUNTRY	SINGAPORE		PROVINCE	860D					
AREA NO.	SUBJECT	SUBJECT	SUBJECT	SUBJECT	SUBJECT	SUBJECT	SUBJECT	SUBJECT	SUBJECT
7.8									
DATE OF PHOTO		TYPE	QUALITY	CLASS	NO. OF CARDS				
Feb 78									
CLASSIFICATION	OFFICIAL USE ONLY			CAPTIONED BY	C.L.				
FORM 12-72 174	OBSOLETE PREVIOUS EDITIONS		PHOTO ANALYSIS REPORT						

STAT

STAT

PHOTO NO.	1572848	LOT NO.	G/233-80	MAP REFERENCE		LATITUDE	01 17N	LONGITUDE	103 51E
COUNTRY	SINGAPORE		PROVINCE	8600					
AREA NO.	SUBJECT	SUBJECT	SUBJECT	SUBJECT	SUBJECT	SUBJECT	SUBJECT	SUBJECT	SUBJECT
DATE OF PHOTO	78		TYPE	QUALITY	CLASS	NO. OF CARDS			
Feb	78								
CLASSIFICATION	OFFICIAL USE ONLY			CAPTIONED BY <i>[Signature]</i>					
FORM 12-72 174	OBSOLETE PREVIOUS EDITIONS			PHOTO ANALYSIS REPORT					

STAT

STAT

PHOTO NO.	1572849	LOT NO.	G/233-80	MAP REFERENCE		LATITUDE	01 17N	LONGITUDE	103 51E
COUNTRY	SINGAPORE			PROVINCE	8600				
AREA NO.	SUBJECT	SUBJECT	SUBJECT	SUBJECT	SUBJECT	SUBJECT	SUBJECT	SUBJECT	SUBJECT
78									
DATE OF PHOTO		TYPE	QUALITY	CLASS	NO. OF CAP				
Feb. 78									
CLASSIFICATION			OFFICIAL USE ONLY		CAPTIONED BY				
					E.L.				
FORM 12-77	174	OBSOLETE PREVIOUS EDITIONS		PHOTO ANALYSIS REPORT					

STAT

STAT

PHOTO NO.	1572851	LOT NO.	G/233-80	MAP REFERENCE		LATITUDE	23 325	LONGITUDE	046 37W
COUNTRY	BRAZIL			PROVINCE	1262C				
AREA NO.	SUBJECT	SUBJECT	SUBJECT	SUBJECT	SUBJECT	SUBJECT	SUBJECT	SUBJECT	SUBJECT
DATE OF PHOTO		TYPE	QUALITY	CLASS	NO. OF CARD				
Feb 80									
CLASSIFICATION				OFFICIAL USE ONLY		CAPTIONED BY			
						CZ			
FORM 12-72	174	OBSOLETE PREVIOUS EDITIONS		PHOTO ANALYSIS REPORT					

STAT

STAT

PHOTO NO.	1572852	LOT NO.	G/233-80	MAP REFERENCE		LATITUDE	23 325	LONGITUDE	046 37W
COUNTRY	BRAZIL			PROVINCE	1262C				
AREA NO.	SUBJECT	SUBJECT	SUBJECT	SUBJECT	SUBJECT	SUBJECT	SUBJECT	SUBJECT	SUBJECT
DATE OF PHOTO		TYPE	QUALITY	CLASS	NO. OF CARDS				
March 80									
CLASSIFICATION			OFFICIAL USE ONLY		CAPTIONED BY <i>C.O.</i>				
FORM 12-72	174	OBSOLETE PREVIOUS EDITIONS		PHOTO ANALYSIS REPORT					

STAT

STAT

PHOTO NO.	1572853	LOT NO.	E1233-80	MAP REFERENCE		LATITUDE	13 42N	LONGITUDE	089. 12W
COUNTRY	EL SALVADOR		PROVINCE	710D					
AREA NO.	SUBJECT	SUBJECT	SUBJECT	SUBJECT	SUBJECT	SUBJECT	SUBJECT	SUBJECT	SUBJECT
DATE OF PHOTO			7, 8						
TYPE			QUALITY		CLASS		NO. OF CARDS		
CLASSIFICATION			OFFICIAL USE ONLY			CAPTIONED BY			
						CJ			
FORM 174 OBSOLETE PREVIOUS EDITIONS PHOTO ANALYSIS REP									

STAT


STAT

PHOTO NO.	1572854	LOT NO.	G/1233-80	MAR REFERENCE		LATITUDE	13 42N	LONGITUDE	089 12W
COUNTRY	EL SALVADOR		PROVINCE	710 D					
AREA NO.	SUBJECT	SUBJECT	SUBJECT	SUBJECT	SUBJECT	SUBJECT	SUBJECT	SUBJECT	SUBJECT
DATE OF PHOTO	79	TYPE		QUALITY		CLASS	7,8	NO. OF CA	
CLASSIFICATION	OFFICIAL USE ONLY			CAPTIONED BY CZ.					
FORM 174 12-72	OBSOLETE PREVIOUS EDITIONS		PHOTO ANALYSIS RL						

STAT

STAT

PRINTED NO.	1572855	FILE NO.	G 1233-80	MAP NUMBER		LATITUDE	13 42N	LONGITUDE	089 12W
COUNTRY	EL SALVADOR		PROVINCE	710 D					
AREA NO.	SUBJECT	SUBJECT	SUBJECT	SUBJECT	SUBJECT	SUBJECT	SUBJECT	SUBJECT	SUBJECT



STAT

STAT

DATE OF PHOTO	7 9	TYPE	7.8	QUALITY		CLASS		NO. OF CA	
CLASSIFICATION	OFFICIAL USE ONLY			CAPTIONED BY		C.L.			
FORM 174	OBSOLETE PREVIOUS EDITIONS		PHOTO ANALYSIS RE						

PHOTO NO.	1572856	LOT NO.	G-1233-80	MAP REFERENCE		LATITUDE	13 42N	LONGITUDE	089 12W
COUNTRY	EL SALVADOR		PROVINCE 710.D						
AREA NO.	SUBJECT	SUBJECT	SUBJECT	SUBJECT	SUBJECT	SUBJECT	SUBJECT	SUBJECT	SUBJECT
DATE OF PHOTO		TYPE		QUALITY		CLASS		NO. OF CARD	
79									
CLASSIFICATION				OFFICIAL USE ONLY		CAPTIONED BY			
FORM 174		OBSOLETE PREVIOUS EDITIONS		PHOTO ANALYSIS REPORT					

STAT

STAT

PHOTO NO.	1572857	LOT NO.	G/293-80	MAP REFERENCE		LATITUDE	13 42N	LONGITUDE	089 12W
COUNTRY	EL SALVADOR		PROVINCE	710D					
AREA NO.	SUBJECT	SUBJECT	SUBJECT	SUBJECT	SUBJECT	SUBJECT	SUBJECT	SUBJECT	SUBJECT
[REDACTED]									
7.8									
DATE OF PHOTO	TYPE	QUALITY	CLASS	NO. OF CARDS	[REDACTED]				
7 9									
CLASSIFICATION	OFFICIAL USE ONLY			CAPTIONED BY	C. L.				
FORM 174 12-72	OBSOLETE PREVIOUS EDITIONS			PHOTO ANALYSIS REF.					

STAT

STAT

PROJECT NO.	1572858	REF. NO.	G-1233-80	MAP REFERENCE		LATITUDE	13 42N	LONGITUDE	089 12W
COUNTRY	EL SALVADOR	PROVINCE	710D						
AREA NO.	SUBJECT	SUBJECT	SUBJECT	SUBJECT	SUBJECT	SUBJECT	SUBJECT	SUBJECT	SUBJECT
38									
DATE OF PHOTO		TYPE	QUALITY	CLASS	NO. OF CAR				
79									
CLASSIFICATION			OFFICIAL USE ONLY		CAPTIONED BY				
					C. L.				
FORM 174 OBSOLETE PREVIOUS EDITIONS PHOTO ANALYSIS REPORT									

STAT

STAT

COUNTRY COSTA RICA		PROVINCE 7680					
AREA NO.	SUBJECT	SUBJECT	SUBJECT	SUBJECT	SUBJECT	SUBJECT	SUBJECT
DATE OF PHOTO 79		TYPE 28		QUALITY	CLASS	NO. OF CARD	
CLASSIFICATION		OFFICIAL USE ONLY		CAPTIONED BY <i>cut</i>			
FORM 12-72	174	OBSOLETE PREVIOUS EDITIONS		PHOTO ANALYSIS REPORT			

STAT

STAT

NUMBER	1572001	FORM	G-1233-80	MAP REFERENCE	LATITUDE	09 56N	LONGITUDE	084 05W
COUNTRY	COSTA RICA		PROVINCE	7680				
AREA NO.	SUBJECT	SUBJECT	SUBJECT	SUBJECT	SUBJECT	SUBJECT	SUBJECT	SUBJECT
78								
DATE OF PHOTO	TYPE	QUALITY	CLASS	NO. OF CARD				
79								
CLASSIFICATION	OFFICIAL USE ONLY			CAPTIONED BY				
FORM 12-72 174	OBSOLETE PREVIOUS EDITIONS			PHOTO ANALYSIS REF				

STAT

STAT

COUNTRY <i>COSTA RICA</i>		PROVINCE <i>768C</i>					
AREA NO.	SUBJECT	SUBJECT	SUBJECT	SUBJECT	SUBJECT	SUBJECT	SUBJECT
[REDACTED]							
DATE OF PHOTO		TYPE	QUALITY	CLASS	NO. OF CARDS	SC	
<i>April 75</i>				<i>7.8 (100)</i>		[REDACTED]	
CLASSIFICATION	OFFICIAL USE ONLY			CAPTIONED BY <i>CA</i>			
FORM 174 12-72	OBSOLETE PREVIOUS EDITIONS		PHOTO ANALYSIS REPORT				

STAT

STAT

Sanitized Copy Approved for Release 2010/08/05 : CIA-RDP88-00206R000200150003-9

STAT

Page Denied

Sanitized Copy Approved for Release 2010/08/05 : CIA-RDP88-00206R000200150003-9

Photo No. 1572864	File No. G-1233-80	Map Reference	Latitude 09 56N	Longitude 084 05W
Country COSTA RICA		Province 769C		
Area No.	Subject	Subject	Subject	Subject
7, 8, 23				
Date of Photo		Type	Quality	Class
Classification		Captioned By		
		CL		
FORM 12-72 174 OBSOLETE PREVIOUS EDITIONS		PHOTO ANALYSIS REPORT		

STAT

STAT

PHOTO NO.	1572866	LOT NO.	G/1233-80	MAP REFERENCE		LATITUDE	09 56N	LONGITUDE	084 05W
COUNTRY	COSTA RICA		PROVINCE	768 C					
AREA NO.	SUBJECT	SUBJECT	SUBJECT	SUBJECT	SUBJECT	SUBJECT	SUBJECT	SUBJECT	SUBJECT
DATE OF PHOTO		TYPE	QUALITY	CLASS	NO. OF CARDS				
CLASSIFICATION	OFFICIAL USE ONLY			CAPTIONED BY <i>CK</i>					
FORM 12-72	174	OBSOLETE PREVIOUS EDITIONS		ONLY PHOTO ANALYSIS REP					

STAT

STAT

COUNTRY COSTA RICA		PROVINCE 768C					
AREA NO.	SUBJECT	SUBJECT	SUBJECT	SUBJECT	SUBJECT	SUBJECT	SUBJECT
DATE OF PHOTO		TYPE	QUALITY	CLASS	NO. OF CARDS		
79				28			
CLASSIFICATION		OFFICIAL USE ONLY		CAPTIONED BY CK			
PHOTO ANALYSIS REPORT							

STAT

STAT

COUNTRY <i>CHILE</i>		PROVINCE <i>1436B</i>					
AREA NO.	SUBJECT	SUBJECT	SUBJECT	SUBJECT	SUBJECT	SUBJECT	SUBJECT

STAT

DATE OF PHOTO <i>26 Sept 72</i>		TYPE	QUALITY	CLASS <i>7, 8, 28</i>	NO. OF CARDS
CLASSIFICATION	OFFICIAL USE ONLY			CAPTIONED BY <i>[Signature]</i>	

STAT

NO. 1572870	LOT NO. G1233-80	MAP REFERENCE	LATITUDE 33	LONGITUDE 275 070 40W				
COUNTRY CHILE	PROVINCE 1436B							
AREA NO.	SUBJECT	SUBJECT	SUBJECT	SUBJECT	SUBJECT	SUBJECT	SUBJECT	SUBJECT
					7.8			
DATE OF PHOTO	TYPE	QUALITY	CLASS	NO. OF CARDS				
26 Sept 72								
CLASSIFICATION	OFFICIAL USE ONLY			CAPTIONED BY				
FORM 174 OBSOLETE PREVIOUS EDITIONS	PHOTO ANALYSIS REPORT							

STAT

STAT

1572871	61235-84		33	275	070	40W		
COUNTRY CHILE		PROVINCE 1436B						
AREA NO.	SUBJECT	SUBJECT	SUBJECT	SUBJECT	SUBJECT	SUBJECT	SUBJECT	SUBJECT
DATE OF PHOTO			TYPE	QUALITY	CLASS	NO. OF CARDS	S	
7 8								
CLASSIFICATION				CAPTIONED BY				
				C. J.				
FORM 174 OBSOLETE PREVIOUS EDITIONS				PHOTO ANALYSIS REPORT				

STAT

STAT

PHOTO NO. 1572872	LOT NO. G1233-80	MAP REFERENCE	LATITUDE 33 275	LONGITUDE 070 40W
COUNTRY CHILE	PROVINCE 1436B			
AREA NO.	SUBJECT	SUBJECT	SUBJECT	SUBJECT
DATE OF PHOTO 7, 8, 28	TYPE	QUALITY	CLASS	NO. OF CARDS
78				
CLASSIFICATION	OFFICIAL USE ONLY		CAPTIONED BY GZ	
FORM 174 12-72	OBSOLETE PREVIOUS EDITIONS	PHOTO ANALYSIS REPORT		

STAT

STAT

IDENTIFICATION 1572873	FILE NO. G-1253-80	MAP REFERENCE	LATITUDE 33 27 S	LONGITUDE 070 40 W					
COUNTRY CHILE	PROVINCE 1436 B								
AREA NO.	SUBJECT	SUBJECT	SUBJECT	SUBJECT	SUBJECT	SUBJECT	SUBJECT	SUBJECT	
DATE OF PHOTO					TYPE		QUALITY	CLASS	NO. OF CAR
7 8									
CLASSIFICATION				OFFICIAL USE ONLY		CAPTIONED BY GZ			
FORM 174 12-72		OBSOLETE PREVIOUS EDITIONS		PHOTO ANALYSIS REPORT					

STAT

STAT

PHOTO NO. 1572874		LOT NO. G-1233-80		MAP REFERENCE		LATITUDE 35 27.5		LONGITUDE 070 40W	
COUNTRY CHILE				PROVINCE 1436R					
AREA NO.	SUBJECT	SUBJECT	SUBJECT	SUBJECT	SUBJECT	SUBJECT	SUBJECT	SUBJECT	SUBJECT
DATE OF PHOTO		TYPE	QUALITY	CLASS	NO. OF CARDS				
78									
CLASSIFICATION		OFFICIAL USE ONLY			CAPTIONED BY				
					G.L.				
FORM 174		OBSOLETE PREVIOUS EDITIONS		PHOTO ANALYSIS REPORT					

STAT

STAT

PHOTO NO. 1072875	FOOT NO. G1233-80	MAP REFERENCE	LATITUDE 33	LONGITUDE 275 070 40W													
COUNTRY CHILE	PROVINCE 14365																
AREA NO.	SUBJECT	SUBJECT	SUBJECT	SUBJECT	SUBJECT	SUBJECT	SUBJECT	SUBJECT									
DATE OF PHOTO		TYPE	QUALITY	CLASS	NO. OF CARDS												
78																	
CLASSIFICATION				CAPTIONED BY													
OFFICIAL USE				CZ													
FORM 174 OBSOLETE PREVIOUS EDITIONS				ONLY PHOTO ANALYSIS REP...													

STAT

STAT

PHOTO NO. 1572876	LOT NO. G/233-80	MAP REFERENCE	LATITUDE 33	LONGITUDE 275 070 40W				
COUNTRY CHILE	PROVINCE 1436B							
AREA NO.	SUBJECT	SUBJECT	SUBJECT	SUBJECT	SUBJECT	SUBJECT	SUBJECT	SUBJECT
DATE OF PHOTO		TYPE	QUALITY	CLASS	NO. OF CARDS	80		
7 8								
CLASSIFICATION			OFFICIAL USE ONLY		CAPTIONED BY CZ			
FORM 174 OBSOLETE PREVIOUS EDITIONS								
PHOTO ANALYSIS REPORT								

STAT

STAT

PHOTO NO. 1572871	LOT NO. G1233-80	MAP REFERENCE	LATITUDE 33 27S	LONGITUDE 070 40W
COUNTRY CHILE		PROVINCE 1436B		
AREA NO.	SUBJECT	SUBJECT	SUBJECT	SUBJECT
DATE OF PHOTO	TYPE	QUALITY	CLASS	NO. OF CARDS
19 July 79			7.8	
CLASSIFICATION	OFFICIAL USE ONLY		CAPTIONED BY	

STAT

STAT

157287	61233-80	33	275	070	40W
COUNTRY CHILE		PROVINCE 1436B			
AREA NO.	SUBJECT	SUBJECT	SUBJECT	SUBJECT	SUBJECT
DATE OF PHOTO		TYPE	QUALITY	CLASS	NO. OF CAR.
Sept 79					
CLASSIFICATION			CAPTIONED BY		
OFFICIAL USE			C.L.		
FORM 174 OBSOLETE PREVIOUS EDITIONS ONLY PHOTO ANALYSIS REPORT					

STAT

STAT

PHOTO NO. 1572880	LOT NO. 61233-80	MAP REFERENCE	LATITUDE 33 27S	LONGITUDE 070 40W				
COUNTRY CHILE	PROVINCE 1436B							
AREA NO.	SUBJECT	SUBJECT	SUBJECT	SUBJECT	SUBJECT	SUBJECT	SUBJECT	SUBJECT
DATE OF PHOTO		TYPE	QUALITY	CLASS	NO. OF CARDS			
Sept. 79								
CLASSIFICATION	OFFICIAL USE			CAPTIONED BY C-Z				
FORM 174 12-72	OBSOLETE PREVIOUS EDITIONS		ONLY PHOTO ANALYSIS REP					

STAT

STAT

PHOTO NO.	1572882	FILE NO.	67233-80	MAP REFERENCE		LATITUDE	33 275	LONGITUDE	070 40W
COUNTRY	CHILE		PROVINCE	1936B					
AREA NO.	SUBJECT	SUBJECT	SUBJECT	SUBJECT	SUBJECT	SUBJECT	SUBJECT	SUBJECT	SUBJECT
718									
DATE OF PHOTO	TYPE	QUALITY	CLASS	NO. OF CARDS					
17 July	79								
CLASSIFICATION	OFFICIAL USE			CAPTIONED BY					
FORM 12-72 174	OBSOLETE PREVIOUS EDITIONS		ONLY PHOTO ANALYSIS REPORT						

STAT

STAT

PHOTO NO.	1572883	LOT NO.	512 33-80	MAP REFERENCE		LATITUDE	33 275	LONGITUDE	070 40W										
COUNTRY	CHILE		PROVINCE	1436B															
AREA NO.	SUBJECT	SUBJECT	SUBJECT	SUBJECT	SUBJECT	SUBJECT	SUBJECT	SUBJECT	SUBJECT										
7.8																			
DATE OF PHOTO	TYPE	QUALITY	CLASS	NO. OF CARDS															
19 July	7.9																		
CLASSIFICATION	OFFICIAL USE			CAPTIONED BY															
FORM 12-72 174	OBSOLETE PREVIOUS EDITIONS	ONLY			PHOTO ANALYSIS REPORT														

STAT

STAT

PHOTO NO.	1572885	REF. NO.	G1233-80	MAP REFERENCE		LATITUDE	18 28N	LONGITUDE	069 54W
COUNTRY	DOMINICAN REPUBLIC		PROVINCE	648 B					
AREA NO.	SUBJECT	SUBJECT	SUBJECT	SUBJECT	SUBJECT	SUBJECT	SUBJECT	SUBJECT	
DATE OF PHOTO			TYPE	QUALITY	CLASS.	NO. OF CARDS			
Dec 78									
CLASSIFICATION				OFFICIAL USE ONLY		CAPTIONED BY			
						CZ			
FORM 12-72 174 OBSOLETE PREVIOUS EDITIONS									
PHOTO ANALYSIS REPORT									

STAT

STAT

PHOTO NO. 1572886	LOT NO. G1233-80	MAP REFERENCE	LATITUDE 18 28N	LONGITUDE 069 54W				
COUNTRY DOMINICAN REPUBLIC		PROVINCE 648 B						
AREA NO.	SUBJECT	SUBJECT	SUBJECT	SUBJECT	SUBJECT	SUBJECT	SUBJECT	SUBJECT
7.8.28								
DATE OF PHOTO Dec 78		TYPE	QUALITY	CLASS	NO. OF CARDS			
CLASSIFICATION		OFFICIAL USE ONLY		CAPTIONED BY G.L.				
FORM 174 OBSOLETE PREVIOUS EDITIONS PHOTO ANALYSIS REPORT								

STAT

STAT

STATION NO.	1572881	FILE NO.	G1233-80	MAP REFERENCE		LATITUDE	18 28 N	LONGITUDE	069 54 W
COUNTRY	DOMINICAN REPUBLIC		PROVINCE	648 B					
AREA NO.		SUBJECT		SUBJECT		SUBJECT		SUBJECT	
7, 8, 23									
DATE OF PHOTO		TYPE		QUALITY		CLASS		NO. OF CAR	
	79								
CLASSIFICATION	OFFICIAL USE ONLY			CAPTIONED BY C.L.					
FORM 12-72 174	OBSOLETE PREVIOUS EDITIONS			PHOTO ANALYSIS RE					

STAT


STAT

PHOTO NO.	1572888	LOT NO.	G1233-80	MAP REFERENCE		LATITUDE	18 28N	LONGITUDE	069 54W
COUNTRY	DOMINICAN REPUBLIC			PROVINCE	648 B				
AREA NO.	SUBJECT	SUBJECT	SUBJECT	SUBJECT	SUBJECT	SUBJECT	SUBJECT	SUBJECT	SUBJECT
78									
DATE OF PHOTO		TYPE	QUALITY	CLASS	NO. OF CARDS				
Dec 78									
CLASSIFICATION			OFFICIAL USE ONLY		CAPTIONED BY				
					C.L.				
FORM 174 OBSOLETE PREVIOUS EDITIONS PHOTO ANALYSIS REP									

STAT

STAT

FILE NO. 1572889	AGENCY G-1233-70	MAP REFERENCE	LATITUDE 18 28 N	LONGITUDE 069 54 W				
COUNTRY DOMINICAN REPUBLIC	PROVINCE	648 B						
AREA NO.	SUBJECT	SUBJECT	SUBJECT	SUBJECT	SUBJECT	SUBJECT	SUBJECT	SUBJECT



STAT

STAT

DATE OF PHOTO	TYPE	QUALITY	CLASS	NO. OF CARDS	[Redacted]
Dec 78					
CLASSIFICATION	OFFICIAL USE ONLY		CAPTIONED BY		

FORM 174 OBSOLETE PREVIOUS EDITIONS PHOTO ANALYSIS REPORT

PHOTO NO. 1572890	LOT NO. G1023-80	MAP REFERENCE	LATITUDE 54 485	LONGITUDE 068 20W
COUNTRY ARGENTINA		PROVINCE 1668C		
AREA NO.	SUBJECT	SUBJECT	SUBJECT	SUBJECT
	U S H U A I A		10 A R G E N T I N E	20
	C E B R E A K E R	30	S A N	25 M A R T I N
	P N Q 4	45		50
4,30K				
DATE OF PHOTO	TYPE	QUALITY	CLASS	NO. OF CARDS
March 75				
CLASSIFICATION	CONFIDENTIAL		CAPTIONED BY C.J.	
FORM 12-72 174	OBSOLETE PREVIOUS EDITIONS		PHOTO ANALYSIS REPORT	

25X1

1572892	1023-80	MAP REFERENCE	LATITUDE 64	235	LONGITUDE 064	02E
COUNTRY ANTARCTICA	PROVINCE 1751A					
AREA NO.	SUBJECT	SUBJECT	SUBJECT	SUBJECT	SUBJECT	SUBJECT
	PALMER	ISLAND	STATION			
	RESEARCH	SHIP				
	FEESOR	SLEDGE				
4,30 (C)						
DATE OF PHOTO	TYPE	QUALITY	CLASS	NO. OF CARDS		
1 Feb 78						
CLASSIFICATION	CONFIDENTIAL		CAPTIONED BY [Signature]			
FORM 174 12-72	OBSOLETE PREVIOUS EDITIONS		PHOTO ANALYSIS REPORT			

25X1

PHOTO NO.	1572893	LOT NO.	G1023-80	MAP REFERENCE		LATITUDE	64 23 S	LONGITUDE	064 12 E
COUNTRY	ANTARCTICA			PROVINCE	1751A				
AREA NO.	SUBJECT	SUBJECT	SUBJECT	SUBJECT	SUBJECT	SUBJECT	SUBJECT	SUBJECT	SUBJECT
	PALMER	ISLAND	STATION						
	N SUPPLY	SHIP	BRANCH						
	FIELD								
					307c)				
DATE OF PHOTO	TYPE	QUALITY	CLASS	NO. OF CARD	25X1				
28									
CLASSIFICATION	CONFIDENTIAL			CAPTIONED BY					
				CL					

FORM 12-72 174 OBSOLETE PREVIOUS EDITIONS

PHOTO ANALYSIS REPORT

FILE NO. 1572894	LOT NO. G1023-80	MAP REFERENCE WASE/DNC	LATITUDE 64	LONGITUDE 235 064 02E				
COUNTRY ANTARCTICA	PROVINCE 1751A							
AREA NO.	SUBJECT	SUBJECT	SUBJECT	SUBJECT	SUBJECT	SUBJECT	SUBJECT	SUBJECT
	PALMER	ISLAND	STATION					
	N. CHILLEAN	NAVY	TRAIN					
	SUPPORT	PILLATO	PARDO	PN				
	45.							
3,30 (C)								
DATE OF PHOTO	TYPE	QUALITY	CLASS	NO. OF CA				
March 78								
CLASSIFICATION	CAPTIONED BY							
	C.L.							
FORM 174 OBSOLETE PREVIOUS EDITIONS	CONFIDENTIAL		PHOTO ANALYSIS RE					

25X1

FILE NO. 1672090	ITEM 5-1023-40	MAP REFERENCE WAC/ONG	LATITUDE 62 10 S	LONGITUDE 058 34 W					
COUNTRY ANTARCTICA	PROVINCE 1737D								
AREA NO.	SUBJECT	SUBJECT	SUBJECT	SUBJECT	SUBJECT	SUBJECT	SUBJECT	SUBJECT	
	E Z	C U	R R	A	I N	L E T	15	P O	L I S
	H	C A	R G	O	S	H I P	30	A N	T O N I
	G A	R U	U S	C Z	50				
					30(C)				
DATE OF PHOTO		TYPE	QUALITY	CLASS	NO. OF CARDS				
78									
CLASSIFICATION				CAPTIONED BY					
CONFIDENTIAL				CZ.					
FORM 174 OBSOLETE PREVIOUS EDITIONS		PHOTO ANALYSIS REI							

25X1

REF ID: A1572007		REF NO: 40016-81	MAP REFERENCE	LATITUDE: 52 15 N	LONGITUDE: 21 00 E
COUNTRY: POLAND		PROVINCE: WAC 168 D			
AREA NO.	SUBJECT	SUBJECT	SUBJECT	SUBJECT	SUBJECT
	5		10		20
WAR & A W		F A R M E R S		D I S P	
	25		30		40
L A Y		F L A G		E X P R E S S I N G	
	45		50		
D E S I R E S		T O		R E G I S T E R	
W I T H					
T H E N A T I O N A L U N I O N " S O L I D A R I T Y "					
8, 10					
DATE OF PHOTO		TYPE	QUALITY	CLASS	NO. OF
30 Dec 80					
CLASSIFICATION		COPYRIGHTED		CAPTIONED BY	
				R	

FORM 174 OBSOLETE PREVIOUS EDITIONS PHOTO ANALYSIS REPORT

STAT

PAPER NO. 1572898		LOT NO. G 0016 - 81		MAP REFERENCE		LATITUDE		LONGITUDE	
COUNTRY USSR				PROVINCE					
AREA NO.	SUBJECT	SUBJECT	SUBJECT	SUBJECT	SUBJECT	SUBJECT	SUBJECT	SUBJECT	SUBJECT
K I R O V	5	-	10	C L A S S	15	C G N	20	K I R O	
V	25	P / N	30	1 8 1	35		40		
-	45		50						
5 30									
DATE OF PHOTO		TYPE	QUALITY	CLASS	NO. OF CARDS				
28 Dec 80									
CLASSIFICATION				CAPTIONED BY					
COPYRIGHTED				Rc					
FORM 174 OBSOLETE PREVIOUS EDITIONS									
PHOTO ANALYSIS REPORT									
EPD 871-287									

STAT