

COUNTRY		1601733 190729-81		LATITUDE		59 55N		LONGITUDE		30 15E			
USSR				PROVINCE								WAL 153 B	
AREA NO.		SUBJECT		SUBJECT		SUBJECT		SUBJECT		SUBJECT			
LENIN		GRAD		BLDG		AND		TRUCK		NR			
PYARD				BAL		TIC		PHI					
7, 19, 30													
DATE OF PHOTO		TYPE		QUALITY		CLASS		NO OF CARDS					
18 Aug		B/L											
CLASSIFICATION				CAPTIONED BY									
CONFIDENTIAL				RL									

25X1

25X1

PHOTO ANALYSIS REPORT

PHOTO NO.		194727-81		LATITUDE		59 55N		LONGITUDE		30 15E	
COUNTRY				PROVINCE							
USSR				MARC 153B							
AREA NO.		SUBJECT	SUBJECT	SUBJECT	SUBJECT	SUBJECT	SUBJECT	SUBJECT	SUBJECT	SUBJECT	SUBJECT
		LENINGRAD	10			BLDG	15				20
		RANES	25	AT	30	BALTIC	35				40
		YARD	45		50						PHIP
7, 24, 30											
DATE OF PHOTO		TYPE	QUALITY	CLASS	NO. OF CARDS						
18 Aug 81											
CLASSIFICATION				CAPTIONED BY							
CONFIDENTIAL				RL							
FORM 174		OBSOLETE PREVIOUS EDITIONS		PHOTO ANALYSIS REPORT							

25X1

25X1

1601135		60927-81		LATITUDE		59 55N		LONGITUDE		30 15E	
COUNTRY				PROVINCE							
USSR				WAL 153B							
AREA NO		SUBJECT	SUBJECT	SUBJECT	SUBJECT	SUBJECT	SUBJECT	SUBJECT	SUBJECT	SUBJECT	SUBJECT
LENININGRAD		BLDG	AT	BALTIC	SHIP						
RANE		AT	BALTIC	SHIP							
YARD											
7, 26, 30											
DATE OF PHOTO		TYPE	QUALITY	CLASS	NO. OF CARDS						
18 Aug 81											
CLASSIFICATION				CAPTIONED BY							
CONFIDENTIAL				RL							
FORM 174		OBSOLETE PREVIOUS EDITIONS									
PHOTO ANALYSIS REPORT											

25X1

25X1

COUNTRY <i>USSR</i>		PROVINCE <i>WAL 153B</i>		LATITUDE <i>59 59N</i>		LONGITUDE <i>29 45E</i>	
AREA NO.	SUBJECT	SUBJECT	SUBJECT	SUBJECT	SUBJECT	SUBJECT	SUBJECT
	<i>KRON</i>	<i>HT</i>	<i>AD</i>	<i>T</i>	<i>T</i>	<i>AR</i>	<i>GET</i>
	<i>ARGE</i>	<i>BEN</i>	<i>IND</i>		<i>BR</i>	<i>EAK</i>	<i>WAT</i>
	<i>ER</i>						
<i>3.30</i>							
DATE OF PHOTO	TYPE	QUALITY	CLASS	NO OF CARDS			
<i>20 Aug 81</i>							
CLASSIFICATION <i>CONFIDENTIAL</i>			CAPTIONED BY <i>RL</i>				

25X1

FORM 174
12-79
OBSOLETE PREVIOUS EDITIONS

PHOTO ANALYSIS REPORT

COUNTRY USSR		PROVINCE WAL 153B		LATITUDE 59 59N		LONGITUDE 29 45E	
AREA NO.	SUBJECT	SUBJECT	SUBJECT	SUBJECT	SUBJECT	SUBJECT	SUBJECT
	KRON	HTADT			TUG		TAR
	GET	BARGE			PROB		KREB
	TAD	KADHIN			w/caffolding		
3, 24, 30							
DATE OF PHOTO	TYPE	QUALITY	CLASS	NO. OF CARDS			
20 Aug 81							
CLASSIFICATION CONFIDENTIAL			CAPTIONED BY RL				
FORM 1279 174 OBSOLETE PREVIOUS EDITIONS							
PHOTO ANALYSIS REPORT							

25X1

COUNTRY <i>USSR</i>		PROVINCE <i>WAL 153A</i>		LATITUDE <i>59 59N</i>		LONGITUDE <i>29 45E</i>	
AREA NO.		SUBJECT		SUBJECT		SUBJECT	
<i>KRON</i>		<i>HTADT</i>		<i>TARGET</i>		<i>B</i>	
<i>ARGE</i>		<i>(L)</i>		<i>PROB</i>		<i>KRESTA</i>	
<i>- 11</i>		<i>AT</i>		<i>CENTER</i>		<i>R</i>	
DATE OF PHOTO <i>20 Aug 81</i>		TYPE	QUALITY	CLASS	NO. OF CARDS		
CLASSIFICATION CONFIDENTIAL		CAPTIONED BY <i>RL</i>					

3730

25X1

PHOTO ANALYSIS REPORT

COUNTRY USSR		PROVINCE WAL 153A		LATITUDE 59 29N	LONGITUDE 29 45E
AREA NO.	SUBJECT	SUBJECT	SUBJECT	SUBJECT	SUBJECT
	K R C N	B A T A	D T	P R O B	K R E
	F T A	A N D	K A	F H I N	W / F C A
	F F O L D I N G		P O	55	F-CLASS 88
AT LEFT					
330					

25X1

DATE OF PHOTO	TYPE	QUALITY	CLASS	NO. OF CARDS
20 Aug 81				
CLASSIFICATION CONFIDENTIAL			CAPTIONED BY RL	


PHOTO ANALYSIS REPORT

COUNTRY <i>USSR</i>		PROVINCE <i>WAL 153B</i>		LATITUDE <i>59 59N</i>		LONGITUDE <i>29 45E</i>	
AREA NO.	SUBJECT	SUBJECT	SUBJECT	SUBJECT	SUBJECT	SUBJECT	SUBJECT
	<i>K R O N</i>	<i>5</i>	<i>5</i>	<i>10</i>	<i>10</i>	<i>15</i>	<i>15</i>
	<i>\$ \$ G</i>	<i>25</i>	<i>25</i>	<i>30</i>	<i>30</i>	<i>35</i>	<i>35</i>
	<i>\$</i>	<i>45</i>	<i>45</i>	<i>50</i>	<i>50</i>	<i>55</i>	<i>55</i>
	<i>A G O R</i>		<i>M O L D A V I A</i>				
<i>3, 4, 30</i>							
DATE OF PHOTO	TYPE	QUALITY	CLASS	NO. OF CARDS			
<i>20 Aug 81</i>							
CLASSIFICATION CONFIDENTIAL			CAPTIONED BY <i>EL</i>				
FORM 12-79 174	OBSOLETE PREVIOUS EDITIONS						

PHOTO ANALYSIS REPORT

COUNTRY USSR		PROVINCE WAL 153B		LATITUDE 59 59N	LONGITUDE 29 45E			
AREA NO.	SUBJECT	SUBJECT	SUBJECT	SUBJECT	SUBJECT	SUBJECT	SUBJECT	SUBJECT
	K R O N	S H T A D T			R E M A I N I N G			
	O F	Y / I	S H I P		B O W		O F	
	B O L V A	- C L A	S		Y P L			

25X1



3 30

25X1

DATE OF PHOTO	TYPE	QUALITY	CLASS	NO. OF CARDS
20 Aug 81				
CLASSIFICATION	CAPTIONED BY			
CONFIDENTIAL	ll			

FORM 174 OBSOLETE PREVIOUS EDITIONS

PHOTO ANALYSIS REPORT

COUNTRY USSR		PROVINCE WAL 153B		LATITUDE 59 59N		LONGITUDE 29 45E	
AREA NO.	SUBJECT	SUBJECT	SUBJECT	SUBJECT	SUBJECT	SUBJECT	SUBJECT
	KRON	SH	TAD	T		BOLVA	-CL
	A	Y	P	L			

25X1



3, 30

25X1

DATE OF PHOTO	TYPE	QUALITY	CLASS	NO. OF CARDS
20 Aug 81				
CLASSIFICATION CONFIDENTIAL			CAPTIONED BY EL	

FORM 174
12-79
OBSOLETE PREVIOUS EDITIONS

PHOTO ANALYSIS REPORT

COUNTRY USSR		PROVINCE WHL 153B		LATITUDE 59 54N	LONGITUDE 29 45E
AREA NO.	SUBJECT	SUBJECT	SUBJECT	SUBJECT	SUBJECT
	K R O N	J H T A D			
	A B B	Y P L		B O L V A	- C C

3 30

25X1

25X1

DATE OF PHOTO	TYPE	QUALITY	CLASS	NO. OF CARDS
20 Aug 81				
CLASSIFICATION	CONFIDENTIAL		CAPTIONED BY	
			CA	

FORM 174 OBSOLETE PREVIOUS EDITIONS

PHOTO ANALYSIS REPORT

COUNTRY		G0729-81		MAP REFERENCE		LATITUDE		LONGITUDE	
USSR		WAC 153 B				59 59N		29 45 E	
AREA NO.	SUBJECT	SUBJECT	SUBJECT	SUBJECT	SUBJECT	SUBJECT	SUBJECT	SUBJECT	SUBJECT
	R R O N	5	H T A D T	10		T H R E E	15		20
	C L A B	25	\$ \$	30	W	C A N U A	35	\$ \$	40
	O V E R E D	45	\$ A I L	50	\$	AND THREE			
F-CLASS \$ \$									
3 30									
DATE OF PHOTO		TYPE	QUALITY	CLASS	NO. OF CARDS				
20 Aug 81									
CLASSIFICATION				CAPTIONED BY					
CONFIDENTIAL				RL					

25X1

FORM 174 OBSOLETE PREVIOUS EDITIONS

PHOTO ANALYSIS REPORT

COUNTRY <i>USSR</i>		PROVINCE <i>WAC 153 B</i>		LATITUDE <i>59 59N</i>		LONGITUDE <i>29 45 E</i>	
AREA NO.	SUBJECT	SUBJECT	SUBJECT	SUBJECT	SUBJECT	SUBJECT	SUBJECT
<i>R R O N</i>	<i>5</i>	<i>H T A D T</i>	<i>10</i>	<i>W -</i>	<i>15</i>	<i>C L A</i>	<i>20</i>
<i>3 3</i>	<i>25</i>	<i>P R O B</i>	<i>30</i>	<i>E -</i>	<i>35</i>	<i>C L A</i>	<i>40</i>
	<i>45</i>		<i>50</i>	<i>-</i>			

3 30

25X1

DATE OF PHOTO	TYPE	QUALITY	CLASS	NO. OF CARDS
<i>20 Aug 81</i>				
CLASSIFICATION	CAPTIONED BY			
CONFIDENTIAL	<i>KL</i>			

FORM 174 OBSOLETE PREVIOUS EDITIONS

PHOTO ANALYSIS REPORT

COUNTRY		PROVINCE		LATITUDE		LONGITUDE	
USSR		KAL 153 B		59 59N		39 45 E	
AREA NO.	SUBJECT	SUBJECT	SUBJECT	SUBJECT	SUBJECT	SUBJECT	SUBJECT
KRON	5	TA	10	PROB	15	Z	20
LAB	25	B	30	TRAINING	35		40
	45		50				
7, 30							
DATE OF PHOTO	TYPE	QUALITY	CLASS	NO. OF CARDS			
20 Aug 81							
CLASSIFICATION			CAPTIONED BY				
CONFIDENTIAL			RL				

25X1

FORM 174
12-79
OBSOLETE PREVIOUS EDITIONS

PHOTO ANALYSIS REPORT

1601750		G0729-81		MAP REFERENCE	LATITUDE 59 59N		LONGITUDE 29 45E	
COUNTRY USSR				PROVINCE MARC 153B				
AREA NO.	SUBJECT	SUBJECT	SUBJECT	SUBJECT	SUBJECT	SUBJECT	SUBJECT	SUBJECT
R	R	O	N	B	H	T	A	D
I	N	I	N	G	W	-	C	L
B	B	W			C	A	N	V
A \$ \$ COVERED PAIL, \$ \$ W/TOWER-LIKE STRUCTURE, W-CL \$ \$ & PLUB TRG W-CL \$ \$								
3 30								

DATE OF PHOTO	TYPE	QUALITY	CLASS	NO. OF CARDS
20 Aug 81				
CLASSIFICATION CONFIDENTIAL			CAPTIONARY CL	

FORM 174 OBSOLETE PREVIOUS EDITIONS

PHOTO ANALYSIS REPORT

25X1

1601751		G 0729-81		MAP REFERENCE	59 59N		29 45E	
COUNTRY USSR				PROVINCE WAL 153B				
AREA NO.	SUBJECT	SUBJECT	SUBJECT	SUBJECT	SUBJECT	SUBJECT	SUBJECT	SUBJECT
R	R	O	N	B	H	T	A	D
P	R	O	B	T	R	G	W	-
W	-	C	L	B	B	W	/	C
ANUASS - COVERED								
FALL # 3 F-CL B.B.								
3. 30								
DATE OF PHOTO	TYPE	QUALITY	CLASS	NO. OF CARDS				
20 Aug 81								
CLASSIFICATION CONFIDENTIAL			CAPTIONED BY RL					

25X1

FORM 174 OBSOLETE PREVIOUS EDITIONS

PHOTO ANALYSIS REPORT

1001132		60729-81		REFERENCE	LATITUDE		LONGITUDE		
COUNTRY				PROVINCE					
USSR				WAL 155B					
AREA NO.		SUBJECT	SUBJECT	SUBJECT	SUBJECT	SUBJECT	SUBJECT	SUBJECT	
R R O N		5	H T A D T	10	T W O	15	W - C L	20	
P P		25	P R O B	30	Z - C L	35	P P	40	
		45		50	-				
3. 30									

DATE OF PHOTO		TYPE	QUALITY	CLASS	NO. OF CARDS
20 Aug 81					
CLASSIFICATION			CAPTIONED BY		
CONFIDENTIAL			RL		

25X1

1601756	LOT NO. G0729-81	MAP REFERENCE	LATITUDE	LONGITUDE				
COUNTRY USSR		PROVINCE						
AREA NO.	SUBJECT	SUBJECT	SUBJECT	SUBJECT	SUBJECT	SUBJECT	SUBJECT	SUBJECT
	5	10	15	20	25	30	35	40
UNIDENTIFIED VEZDEL								
FLOUNDERING OFF LENI								
NGRAD AFTER COLLISION AT								
DEP								
70								

25X1

DATE OF PHOTO	TYPE	QUALITY	CLASS	NO. OF CARDS
20 Aug 81				
CLASSIFICATION CONFIDENTIAL			CAPTIONED BY RL	

1601758		G-0904-81		MAP REFERENCE	LATITUDE	LONGITUDE		
COUNTRY <i>China</i>				PROVINCE				
AREA NO.	SUBJECT	SUBJECT	SUBJECT	SUBJECT	SUBJECT	SUBJECT	SUBJECT	SUBJECT
<i>R0-R0</i>	<i>5</i>	<i>SHIP</i>	<i>10</i>	<i>X</i>	<i>15</i>	<i>LIAO</i>	<i>20</i>	<i>SHIKO</i>
<i>U</i>	<i>25</i>	<i>GARDEN</i>	<i>30</i>	<i>BEND</i>	<i>35</i>	<i>40</i>	<i>ARE</i>	
<i>A</i>	<i>45</i>	<i>SHANGHAI</i>	<i>50</i>					
<i>30</i>								
DATE OF PHOTO		TYPE	QUALITY	CLASS	NO. OF CARD			
<i>dec 80</i>								
CLASSIFICATION SECRET			CAPTIONED BY <i>LB</i>					

25X1

25X1


25X1

PHOTO NO. 1601759 LOT NO. G-0904-81 MAP REFERENCE LATITUDE LONGITUDE

COUNTRY China PROVINCE

AREA NO.	SUBJECT	SUBJECT	SUBJECT	SUBJECT	SUBJECT	SUBJECT	SUBJECT	SUBJECT
R0-R0	5	SHIP	10	XIAOSHAI	15	KO	20	
UNR	25	GARDEN	30	BEND	35	ARE	40	
AIN	45	SHANGHAI	50					

25X1



25X1

DATE OF PHOTO	TYPE	QUALITY	CLASS	NO. OF CARDS
Dec 80				

25X1

CLASSIFICATION SECRET CAPTIONED BY LEB

FORM 174 OBSOLETE PREVIOUS EDITIONS


PHOTO ANALYSIS REPORT

PHOTO NO. 1601760 LOT NO. G-0904-81 MAP REFERENCE LATITUDE LONGITUDE

COUNTRY China PROVINCE

AREA NO.	SUBJECT	SUBJECT	SUBJECT	SUBJECT	SUBJECT	SUBJECT	SUBJECT	SUBJECT
	R O - R O ⁵	S H I P ¹⁰	X I A O ¹⁵	S H I K O ²⁰				
	U N R ²⁵	G A R D E N ³⁰	B E N D ³⁵	A R E ⁴⁰				
	A I N ⁴⁵	S H A N G H A I ⁵⁰						

25X1



25X1

DATE OF PHOTO	TYPE	QUALITY	CLASS	NO. OF CARDS	S
Dec 80					

25X1

CLASSIFICATION SECRET CAPTIONED BY [Signature]

FORM 174 OBSOLETE PREVIOUS EDITIONS

PHOTO ANALYSIS REPORT

1601761		LIT. NO. G-0907-81		MAP REFERENCE		LATITUDE		LONGITUDE	
COUNTRY China				PROVINCE					
AREA NO.	SUBJECT	SUBJECT	SUBJECT	SUBJECT	SUBJECT	SUBJECT	SUBJECT	SUBJECT	SUBJECT
	R O - R O	S H I P	X I A O	S H I K O					
	U N R	G A R D E N	E C N D	A P E					
	A I N	S H A N G H A I							
30									
DATE OF PHOTO		TYPE	QUALITY	CLASS	NO. OF CARDS	S			
Nov 8 0									
CLASSIFICATION SECRET			CAPTIONED BY						
			KLB						

25X1

25X1

25X1

160176?		G-0907-81		MAP REFERENCE	LATITUDE	LONGITUDE	
COUNTRY <i>China</i>			PROVINCE				
AREA NO.	SUBJECT	SUBJECT	SUBJECT	SUBJECT	SUBJECT	SUBJECT	SUBJECT
	RO-RO ⁵	SHIP ¹⁰	XIAO ¹⁵	SHIKO ²⁰			
	U ²⁵	NEAR ³⁰	GARDEN ³⁵	BEND ⁴⁰	A ⁴⁵		
	REA ⁴⁵	ON ⁵⁰	SHANGHAI				
30							
DATE OF PHOTO		TYPE	QUALITY	CLASS	NO. OF CARDS		
<i>Dec 80</i>							
CLASSIFICATION SECRET			CAPTIONED BY <i>LOB</i>				

25X1

25X1

FORM 12-72 174 OBSOLETE PREVIOUS EDITIONS

PHOTO ANALYSIS REPORT

1601765		G-0907-81		MAP REFERENCE	LATITUDE		LONGITUDE	
COUNTRY <i>China</i>			PROVINCE <i>Wan 492A</i>					
AREA NO.	SUBJECT	SUBJECT	SUBJECT	SUBJECT	SUBJECT	SUBJECT	SUBJECT	SUBJECT
	<i>S</i>	<i>H</i>	<i>A</i>	<i>N</i>	<i>G</i>	<i>H</i>	<i>A</i>	<i>I</i>
					<i>A</i>	<i>C</i>	<i>A</i>	<i>D</i>
						<i>S</i>	<i>C</i>	<i>I</i>
								<i>W</i>
								<i>H</i>
	<i>F</i>	<i>S</i>	<i>C</i>	<i>H</i>	<i>E</i>	<i>N</i>	<i>J</i>	<i>I</i>
								<i>A</i>
								<i>Z</i>
								<i>U</i>
								<i>I</i>
								<i>A</i>
								<i>G</i>
								<i>S</i>
								<i>X</i>
	<i>L</i>	<i>A</i>	<i>W</i>	<i>G</i>	<i>Y</i>	<i>A</i>	<i>N</i>	<i>G</i>
								<i>H</i>
								<i>O</i>
								<i>N</i>
								<i>G</i>
								<i>10, 01; W/I,</i>
								<i>OUTBD</i>
<i>4, 50</i>								
DATE OF PHOTO		TYPE	QUALITY	CLASS	NO. OF CARDS			
<i>Dec</i>	<i>80</i>							
CLASSIFICATION			CAPTIONED BY					
<i>SECRET</i>			<i>LEB</i>					
FORM 174 OBSOLETE PREVIOUS EDITIONS								

PHOTO ANALYSIS REPORT

COUNTRY		LOT NO.	MAP REFERENCE	LATITUDE	LONGITUDE
1601766 <i>China</i>		6-0907-81		31 18N	121 33E
AREA NO.		PROVINCE			
		<i>Mac. 492A</i>			
SUBJECT	SUBJECT	SUBJECT	SUBJECT	SUBJECT	SUBJECT
5	10	15	20	25	30
SHANGHAI	ACAD	SCI	WH		
25	30	35	40		
FIS	CHENJI	AZU	AGS		
45	50				
LAWG	YANGHONG				
<i>10, 01; 02/1, OUTBD</i>					
<i>4, 30</i>					
DATE OF PHOTO		TYPE	QUALITY	CLASS	NO. OF CARDS
<i>Dec 80</i>					
CLASSIFICATION			CAPTIONED BY		
SECRET			<i>LEB</i>		

25X1

25X1

16U1160		G-0923-81		MAP REFERENCE	LATITUDE	LONGITUDE
COUNTRY LEBANON		PROVINCE				
AREA NO.	SUBJECT	SUBJECT	SUBJECT	SUBJECT	SUBJECT	SUBJECT
	⁵ B E D O U I N	¹⁰ A R A B S	¹⁵ H A R V E S	²⁰ T I N G	²⁵ H A S H I S H	³⁰ I N T H E
	³⁵ B E K A A	⁴⁰ V A L L E Y				
5, 8, 24						
DATE OF PHOTO	TYPE	QUALITY	CLASS	NO. OF CARDS	SOURCE	
19 81						
CLASSIFICATION COPYRIGHTED			CAPTIONED BY CAB			
FORM 174		OBSOLETE PREVIOUS EDITIONS				
PHOTO ANALYSIS REPORT						

ILLEGIB

Sanitized Copy Approved for Release 2010/08/04 : CIA-RDP88-00206R000300070017-2

Page Denied

Sanitized Copy Approved for Release 2010/08/04 : CIA-RDP88-00206R000300070017-2

PHOTO NO.	301770	LOT NO.	G-0656-81	MAP REFERENCE		LATITUDE	34 05 N	LONGITUDE	74 49 E
COUNTRY	INDIA (JAMMU AND KASHMIR)		PROVINCE	WAC 432 A					
AREA NO.	SUBJECT	SUBJECT	SUBJECT	SUBJECT	SUBJECT	SUBJECT	SUBJECT	SUBJECT	SUBJECT
	5		10		15		20		
	25		30		35		40		
	45		50						
7, 10 c									
DATE OF PHOTO	TYPE	QUALITY	CLASS	NO. OF CARDS	SOURCE OF PHOTOGRAPH				
July 19 81									
CLASSIFICATION	CONFIDENTIAL			CAPTIONED BY	CIB				

25X1

COUNTRY		INDIA (JAMMU AND KASHMIR PROVINCE)		MAP REFERENCE	G-0656-81		LATITUDE	34 05 N		LONGITUDE	74 49 E	
AREA NO.	SUBJECT			SUBJECT			SUBJECT			SUBJECT		
	SRINAGAR			CIA			RIPET			FAC		
	TORY,											
DATE OF PHOTO		TYPE	QUALITY	CLASS	NO. OF CARDS	SOURCE OF PHOTOGRAPH						
July 1981												
CLASSIFICATION				CAPTIONED BY								
CONFIDENTIAL				CTB								

7,22c

25X1

PHOTO NO.	1601774	LOT NO.	A-0656-81	MAP REFERENCE		LATITUDE	34 05 N	LONGITUDE	74 49 E
COUNTRY	INDIA (JAMMU AND KASHMIR PROVINCE)		WAC 432A						
AREA NO.	SUBJECT	SUBJECT	SUBJECT	SUBJECT	SUBJECT	SUBJECT	SUBJECT	SUBJECT	SUBJECT
	S	R	I	N	A	G	A	R	10
	W	E	I	G	H	I	N	G	15
	0	0	L						20
									25
									30
									35
									40
									45
									50
8,22c									
DATE OF PHOTO	TYPE	QUALITY	CLASS	NO. OF CARDS	SOURCE OF PHOTOGRAPH				
CLASSIFICATION	CONFIDENTIAL			CAPTIONED BY					
				CIA					

25X1

PHOTO NO.	1601775	LOT NO.	G-0656-81	MAP REFERENCE	LATITUDE	LONGITUDE
INDIA / JAMMU AND KASHMIR PROVINCE		WAC 432 A				
AREA NO.	SUBJECT	SUBJECT	SUBJECT	SUBJECT	SUBJECT	SUBJECT
	5		10	15		20
			25	30	35	40
			45	50		
3, 7, 10 C						
DATE OF PHOTO	TYPE	QUALITY	CLASS	NO. OF CARDS	SOURCE OF PHOTOGRAPH	
July 19 81						
CLASSIFICATION			CAPTIONED BY			
CONFIDENTIAL			CIB			
FORM 174 OBSOLETE PREVIOUS			PHOTO ANALYSIS DEPT			

25X1

PHOTO NO. 1601776	LOT NO. G-0656-81	MAP REFERENCE	LATITUDE 34 05 N	LONGITUDE 74 49 E
COUNTRY INDIA (JAMMU AND KASHMIR PROVINCE)				
AREA NO. SUBJECT SUBJECT SUBJECT SUBJECT SUBJECT SUBJECT SUBJECT SUBJECT				
SRINAGAR HOUSES ALO				
NG THE SRINAGAR RIVER				

7,29 c

DATE OF PHOTO	TYPE	QUALITY	CLASS	NO. OF CARDS	SO
Jul 14 81					
CLASSIFICATION CONFIDENTIAL			CAPTIONED BY C.F.		

25X1

PHOTO NO. 1601777		LOT NO. G-0656-81		MAP REFERENCE		LATITUDE 34 05 N		LONGITUDE 74 49 E	
COUNTRY INDIA (JAMMU AND KASHMIR)				PROVINCE WAC. 432A					
AREA NO.	SUBJECT	SUBJECT	SUBJECT	SUBJECT	SUBJECT	SUBJECT	SUBJECT	SUBJECT	SUBJECT
	SRINAGAR		10	COMMUNICAT		15			20
	IDNIS	ANTENNA	25			30			40
			45			50			
23C									
DATE OF PHOTO		TYPE	QUALITY	CLASS	NO. OF CARDS	SOU			
Jul 19 81									
CLASSIFICATION CONFIDENTIAL				CAPTIONED BY					
				CIA					

25X1

PHOTO NO. 1601778		LOT NO. G-0656-81		MAP REFERENCE		LATITUDE 34 05 N		LONGITUDE 74 49 E	
COUNTRY INDIA (JAMMU AND KASHMIR)				PROVINCE WAC 432A					
AREA NO.	SUBJECT	SUBJECT	SUBJECT	SUBJECT	SUBJECT	SUBJECT	SUBJECT	SUBJECT	SUBJECT
	5	10	15	20					
	25	30	35	40					
	45	50							
23 C									
DATE OF PHOTO		TYPE	QUALITY	CLASS	NO. OF CARDS	SOURCE OF PHOTOGRAPH			
July 19 81									
CLASSIFICATION CONFIDENTIAL				CAPTIONED BY CIB					

25X1

PHOTO NO. 1601779	LOT NO. G-7651-81	MAP REFERENCE	LATITUDE 34 05 N	LONGITUDE 74 49 E
COUNTRY INDIA	PROVINCE JAMMU AND KASHMIR	MACULBA		
AREA NO.	SUBJECT	SUBJECT	SUBJECT	SUBJECT
	S R I N A G A R	10	H O W S E B O A T S	20
	O N B A L L A K E	30		40
		50		
1 X 1029 C				
DATE OF PHOTO	TYPE	QUALITY	CLASS	NO. OF CARDS
July 19 81				
CLASSIFICATION CONFIDENTIAL	CAPTIONED BY P-12			

ILLEGIB

PHOTO NO. 1601780	LOT NO. A-1651-81	MAP REFERENCE	LATITUDE 79° 5' N	LONGITUDE 74° 49' E				
COUNTRY INDIA	JAMMU AND KASHMIR	PROVINCE JAMMU AND KASHMIR						
AREA NO.	SUBJECT	SUBJECT	SUBJECT	SUBJECT	SUBJECT	SUBJECT	SUBJECT	SUBJECT
	5	10	15	20	25	30	35	40
	S R I N A G E R		V E G E T A B L E					
	25	30	35	40				
	B O A T S	O N	T H E	R I V E R				
	45	50						
24, 29, 30 C								
DATE OF PHOTO	TYPE	QUALITY	CLASS	NO. OF CARDS				
July 19 81								
CLASSIFICATION	CONFIDENTIAL		CAPTIONED BY					
			C 12					

ILLEGIB

PHOTO NO.	1601781	LOT NO.	G-0656-81	MAP REFERENCE		LATITUDE	34 05 N	LONGITUDE	74 49 E
COUNTRY	INDIA (JAMMU AND KASHMIR PROVINCE)		WAC 432A						
AREA NO.	SUBJECT	SUBJECT	SUBJECT	SUBJECT	SUBJECT	SUBJECT	SUBJECT	SUBJECT	SUBJECT
	S	R	N	A	G	A	R	10	(T)E
								30	A
								35	S
								40	H
								45	O
								50	P,
8, 24 C									
DATE OF PHOTO	July 1981	TYPE		QUALITY		CLASS		NO. OF CARDS	
CLASSIFICATION	CONFIDENTIAL				CAPTIONED BY CTB				

25X1

PHOTO NO. 1601782	LOT NO. G-0656-81	MAP REFERENCE	LATITUDE 34 05 N	LONGITUDE 74 44 E				
COUNTRY INDIA/JAMMU AND KASHMIR PROVINCE	WPC 432A							
AREA NO.	SUBJECT	SUBJECT	SUBJECT	SUBJECT	SUBJECT	SUBJECT	SUBJECT	SUBJECT
	5		10	EATING	15	ING	20	BRE
	25		30		35		40	
	45		50					
824c								
DATE OF PHOTO	TYPE	QUALITY	CLASS	NO. OF CARDS				
19 81								
CLASSIFICATION CONFIDENTIAL	CAPTIONED BY							

ILLEGIB

PHOTO NO.	LOT NO.	MAP REFERENCE	LATITUDE	LONGITUDE
1601783	G-0656-81		34 55 N	74 49 E
COUNTRY	INDIA (JAMMU AND KASHMIR) PROVINCE			
AREA NO.	SUBJECT	SUBJECT	SUBJECT	SUBJECT
	5		10	15
	SRINAGAR		RIVER	MARK
	25		30	35
	ETIS		-	40
	45		50	
DATE OF PHOTO	TYPE	QUALITY	CLASS	NO. OF CARDS
CLASSIFICATION	CONFIDENTIAL		CAPTIONED BY	

8,10,29 C

ILLEGIB

PHOTO NO.	1601786	LOT NO.	A-1656-81	MAP REFERENCE		LATITUDE	34 05 N	LONGITUDE	74 49 E
COUNTRY	INDIA (JAMMU AND KASHMIR)		PROVINCE	WAC 43. A					
AREA NO.	SUBJECT	SUBJECT	SUBJECT	SUBJECT	SUBJECT	SUBJECT	SUBJECT	SUBJECT	SUBJECT
	5		10		15		20		
	SRINAGAR			VEGETABLE					
	25		30		35		40		
	MARKET ON			THE			RIVER,		
	45		50						
10, 24, 29									
DATE OF PHOTO	TYPE	QUALITY	CLASS	NO. OF CARDS					
CLASSIFICATION	CONFIDENTIAL			CAPTIONED BY					
				C.M.					

ILLEGIB

PHOTO NO.	1601788	LOT NO.	G-0656-81	MAP REFERENCE		LATITUDE	34 05 N	LONGITUDE	74 49 E
COUNTRY	INDIA (JAMMU AND KASHMIR)			PROVINCE	WAC 432A				
AREA NO.	SUBJECT	SUBJECT	SUBJECT	SUBJECT	SUBJECT	SUBJECT	SUBJECT	SUBJECT	SUBJECT
	S	R	I	N	A	G	A	R	
	O	N	T	H	E	M	A	I	N
	O	F	A	N	A	N	T	N	A
DATE OF PHOTO	July 19 81			TYPE	QUALITY	CLASS	6, 10, 28, 32 C		
CLASSIFICATION	CONFIDENTIAL			CAPTIONED BY	CIB				

25X1

PHOTO NO.	LOT NO.	MAP REFERENCE	LATITUDE	LONGITUDE					
1601790	G-0656-81		33 43 N	75 25 E					
COUNTRY	PROVINCE								
INDIA/JAMMU AND KASHMIR	WARD 42 & D								
AREA NO.	SUBJECT	SUBJECT	SUBJECT	SUBJECT	SUBJECT	SUBJECT	SUBJECT	SUBJECT	
	5	N W A N	10			15	T E A	20	
	25		30			35		40	
	45		50						
DATE OF PHOTO July 19 81					TYPE QUALITY CLASS NO. OF CARDS				
CLASSIFICATION CONFIDENTIAL					CAPTIONED BY [Signature]				

ILLEGIB

PHOTO ANALYSIS REPORT

PHOTO NO.	1601791	LOT NO.	G-0656-81	MAP REFERENCE		LATITUDE	33 43 N	LONGITUDE	75 25 E
COUNTRY	INDIA (JAMMU AND KASHMIR)		PROVINCE	WAC 432D					
AREA NO.		SUBJECT		SUBJECT		SUBJECT		SUBJECT	
		L I H I	5	N W A N	10	(NR)		S O D	20
		S E	25		30				40
			45		50				
7,10C									
DATE OF PHOTO	July 19 81		TYPE	QUALITY	CLASS	NO. OF CARDS			
CLASSIFICATION	CONFIDENTIAL				CAPTIONED BY	CJB			

25X1

PHOTO NO.	LOT NO.	MAP REFERENCE	LATITUDE	LONGITUDE				
1601792	G-0656-81		33 42 N	75 25 E				
COUNTRY	PROVINCE							
INDIA (JAMMU AND KASHMIR)	INDIA (JAMMU AND KASHMIR)		INDIA (JAMMU AND KASHMIR)					
AREA NO.	SUBJECT	SUBJECT	SUBJECT	SUBJECT	SUBJECT	SUBJECT	SUBJECT	SUBJECT
	L I H I N W A N		(N I)		(H) O U S E			
	B E L O N G I N G		T O		T H E			
	P A N I N O M A D S							
17, 8, 10c								
DATE OF PHOTO	TYPE	QUALITY	CLASS	NO. OF CARDS				
July 1981								
CLASSIFICATION	CAPTIONED BY							
CONFIDENTIAL	CVA							

25X1

PHOTO NO.	1601794	LOT NO.	G-0656-81	MAP REFERENCE		LATITUDE	33 44 N	LONGITUDE	75 09 E
COUNTRY	INDIA (JAMMU AND KASHMIR)			WAR 4322					
AREA NO.		SUBJECT		SUBJECT		SUBJECT		SUBJECT	
		5		10		15		20	
		25		30		35		40	
		45		50					
7,102									
DATE OF PHOTO		TYPE		QUALITY		CLASS		NO. OF CARDS	SO
	19 81								
CLASSIFICATION	CONFIDENTIAL			CAPTIONED BY					
				CTH					
FORM 174	OBSOLETE PREVIOUS			PHOTO ANALYSIS REPORT					

25X1

PHOTO NO.	1601795	LOT NO.	G-0656-81	MAP REFERENCE	LATITUDE	LONGITUDE	
COUNTRY	INDIA (JAMMU AND KASHMIR)		PROVINCE				
AREA NO.	SUBJECT	SUBJECT	SUBJECT	SUBJECT	SUBJECT	SUBJECT	SUBJECT
	5	10	15	20	25	30	35
	MAIN SPLITTING		LOGS				
	45	50					
				8, 18 c			
DATE OF PHOTO	TYPE	QUALITY	CLASS	NO. OF CARDS	SC		
9/2	1981						
CLASSIFICATION	CONFIDENTIAL		CAPTIONED BY				
FORM 174	OBSELETE PREVIOUS	PHOTO ANALYSIS DEPT					

ILLEGIB

COUNTRY		PROVINCE		LATITUDE		LONGITUDE		
INDIA (JAMMU AND KASHMIR)		KASHMIR		33 43 N		75 25 E		
AREA NO.	SUBJECT		SUBJECT		SUBJECT		SUBJECT	
1601796	L I H I N W A N		(NR)		M E N		S P	
	L I T T I N G		L O G S					
DATE OF PHOTO		TYPE	QUALITY	CLASS	NO. OF CARDS	SOURCE OF PHOTOGRAPH		
Feb 1961								
CLASSIFICATION				CAPTIONED BY				
CONFIDENTIAL				CIB.				
FORM 174	OBSOLETE PREVIOUS EDITIONS		PHOTO ANALYSIS REPORT					

8,18c

25X1

PHOTO NO. 1581797	LOT NO. G-0656-81	MAP REFERENCE	LATITUDE 33 43 N	LONGITUDE 77 25 E
COUNTRY INDIA (JAMMU AND KASHMIR)		PROVINCE WAC 432 D		
AREA NO.	SUBJECT	SUBJECT	SUBJECT	SUBJECT
		(NR)		
	L I H I N W A N		S P L I T T I N G	
	L O G S			

8,180

25X1

DATE OF PHOTO	TYPE	QUALITY	CLASS	NO. OF CARDS
July 19 81				
CLASSIFICATION	CAPTIONED BY			
CONFIDENTIAL	CTB			

1601798		10-0656-81		MAP REFERENCE	LATITUDE 33 43 N		LONGITUDE 77 25 E	
COUNTRY INDIA (JAMMU AND KASHMIR)			PROVINCE			WAC-432 A		
AREA NO.	SUBJECT	SUBJECT	SUBJECT	SUBJECT	SUBJECT	SUBJECT	SUBJECT	SUBJECT
	L I H I N I W A N		(NR)			U N L O A B		
	I N G L O G S							
DATE OF PHOTO				TYPE	QUALITY	CLASS	NO. OF CARDS	
14 81								
CLASSIFICATION				CAPTIONED BY				
CONFIDENTIAL				CIB				
FORM 174		OBSOLETE PREVIOUS EDITIONS		PHOTO ANALYSIS REPORT				

25X1

PHOTO NO. 1501799		LOT NO. 19-0656-81		MAP REFERENCE		LATITUDE 33 43 N		LONGITUDE 75 25 E											
COUNTRY INDIA (TAMIL NADU AND KASHMIR)				PROVINCE															
AREA NO.	SUBJECT	SUBJECT	SUBJECT	SUBJECT	SUBJECT	SUBJECT	SUBJECT	SUBJECT	SUBJECT										
	5		10			15			20										
	25		30			35			40										
	45		50																
<table border="1"> <tr> <td>DATE OF PHOTO</td> <td>TYPE</td> <td>QUALITY</td> <td>CLASS</td> <td>NO. OF CARDS</td> </tr> <tr> <td></td> <td></td> <td></td> <td></td> <td></td> </tr> </table>										DATE OF PHOTO	TYPE	QUALITY	CLASS	NO. OF CARDS					
DATE OF PHOTO	TYPE	QUALITY	CLASS	NO. OF CARDS															
CLASSIFICATION CONFIDENTIAL				CAPTIONED BY CUB															

PHOTO ANALYSIS REPORT

PHOTO NO.		10-1026-01		LATITUDE		33° 11' 75" N		LONGITUDE		75° 45' E	
COUNTRY		INDIA (JAMMU AND KASHMIR)		PROVINCE		JAMMU AND KASHMIR		AREA NO.			
SUBJECT		SUBJECT		SUBJECT		SUBJECT		SUBJECT		SUBJECT	
L I H I N W A N		E F O R		T R E K K E R S		C A M P S I T					
5		25		30		15		20		40	
45		50		35							
DATE OF PHOTO		TYPE		QUALITY		CLASS		NO. OF CARDS		SOURCE	
1981								7, 8, 10			
CLASSIFICATION		COPYRIGHTED		CAPTIONED BY		CMB					
FORM 12-72 174 OBSOLETE PREVIOUS EDITIONS		PHOTO ANALYSIS REPORT									

ILLEGIBLE

COUNTRY		PROVINCE			LATITUDE		LONGITUDE	
INDIA (JAMMU AND KASHMIR)		KASHMIR			34 11' N		75 35' E	
AREA NO.	SUBJECT	SUBJECT	SUBJECT	SUBJECT	SUBJECT	SUBJECT	SUBJECT	SUBJECT
1	5	10	15	20	25	30	35	40
	L	I	N	I	E	F	O	R
		T	R	E	K	K	E	R
						C	A	M
						P	S	I
						T		
DATE OF PHOTO		TYPE	QUALITY	CLASS	NO. OF CARDS			
17 8 10 C								
CLASSIFICATION				CAPTIONED BY				
COPYRIGHTED				CW				
FORM 174 OBSOLETE PREVIOUS EDITIONS PHOTO ANALYSIS REPORT								

ILLEGIB

COUNTRY 1601804 16-0656-81		MAP REFERENCE		LATITUDE 33 12 N		LONGITUDE 75 25 E	
INDIA (JAMMU AND KASHMIR)		PROVINCE WAC 430 D					
AREA NO.	SUBJECT	SUBJECT	SUBJECT	SUBJECT	SUBJECT	SUBJECT	SUBJECT
	L I H	5	N I W A N	10	(NR)	15	M A N
	T Y P I C A L	25	D R E I S S	30	-	35	I N
		45		50			40
8,10 c							
DATE OF PHOTO	TYPE	QUALITY	CLASS	NO. OF CARDS	SOURCE OF PHOTOGRAPH		
1981							
CLASSIFICATION COPYRIGHTED			CAPTIONED BY CLK				
FORM 174 OBSOLETE PREVIOUS EDITIONS							
PHOTO ANALYSIS REPORT							

1601805		MAP REFERENCE		LATITUDE		LONGITUDE	
COUNTRY INDIA (JHARKHAND AND NAHPAL)				PROVINCE			
AREA NO.	SUBJECT	SUBJECT	SUBJECT	SUBJECT	SUBJECT	SUBJECT	SUBJECT
	L I H I	N W A N	(M I I)	M A N	W I T		
	A S H O E S	M A D E	O F	S T R A			
	W						
8, 10, 22 C							
DATE OF PHOTO	TYPE	QUALITY	CLASS	NO. OF CARDS			
11/71							
CLASSIFICATION COPYRIGHTED			CAPTIONED BY				
			CUB				
FORM 174 OBSOLETE PREVIOUS EDITIONS							
PHOTO ANALYSIS REPORT							

ILLEGIB

PHOTO NO.	1601806	LOT NO.	G-0656-81	MAP REFERENCE	LATITUDE	LONGITUDE
COUNTRY	INDIA (JAMMU AND KASHMIR)					
AREA NO.	SUBJECT	SUBJECT	SUBJECT	SUBJECT	SUBJECT	SUBJECT
	5	10	15	20		
	25	30	35	40		
	45	50				
10 8.c						
DATE OF PHOTO	TYPE	QUALITY	CLASS	NO. OF CARDS	SOURCE OF PHOTOGRAPH	
July 19 81						
CLASSIFICATION	COPYRIGHTED			CAPTIONED BY		
				CJB		

ILLEGIB

PHOTO NO.	LOT NO.	MAP REFERENCE	LATITUDE	LONGITUDE
1601807	3-2655-21		33 40 N	75 52 E
COUNTRY	PROVINCE			
INDIA (JAMMU AND KASHMIR)	PUNJAB			
AREA NO.	SUBJECT	SUBJECT	SUBJECT	SUBJECT
	5	10	15	20
	R A I D H A M I R		C A M P S I T E	D
	25	30	35	40
	E S C E N D I N G		I N T O	W A R W A
	45	50		
	N V A L L E Y			
28 1,10c				
DATE OF PHOTO	TYPE	QUALITY	CLASS	NO. OF CARDS
CLASSIFICATION	CAPTIONED BY			
CONFIDENTIAL				

ILLEGIB

CONFIDENTIAL

CONFIDENTIAL PHOTO ANALYSIS REPORT

PHOTO NO.	LOT NO.	MAP REFERENCE	LATITUDE	LONGITUDE											
581809	G-0656-81		33 47 N	75 32 E											
COUNTRY	PROVINCE														
INDIA (JAMMU AND KASHMIR)	WAC 432 D														
AREA NO.	SUBJECT	SUBJECT	SUBJECT	SUBJECT	SUBJECT	SUBJECT	SUBJECT	SUBJECT							
B	A	I	D	H	U	N	D	(NR)	TR	A	I	L	Z		
E	A	D	I	N	G			TO	W	A	R	W	A	N	P
A	S	S													
DATE OF PHOTO					TYPE	QUALITY	CLASS	NO. OF CARDS	SOURCE OF PHOTOGRAPH						
July 19 81															
CLASSIFICATION					CAPTIONED BY										
CONFIDENTIAL					CIB										

18,10C, 28

25X1

PHOTO NO.	1601810	LOT NO.	G-0656-81	MAP REFERENCE		LATITUDE	73 47 N	LONGITUDE	75 32 E
COUNTRY	INDIA (JAMMU AND KASHMIR)			PROVINCE	W.A.C. 432 L				
AREA NO.		SUBJECT		SUBJECT		SUBJECT		SUBJECT	
		5	B A I D H I N D	10	(W R)	15	R I V E R	20	
		25	C R O S S I N G	30		35		40	
		45		50					
1, 29 C									
DATE OF PHOTO		TYPE		QUALITY		CLASS		NO. OF CARDS	SOURCE OF PHOTOGRAPH
July	19 81								
CLASSIFICATION	CONFIDENTIAL			CAPTIONED BY		C.T.P.			

25X1

PHOTO NO. 501811	LOT NO. G-0A-7-81	MAP REFERENCE	LATITUDE 33 47 N	LONGITUDE 75 32 E
COUNTRY INDIA (TAMIL NADU & KARNATAKA)		PROVINCE WEST BENGAL		
AREA NO.	SUBJECT	SUBJECT	SUBJECT	SUBJECT
	5	10	15	20
	R A I D H U N D	(W L)	S M A L L	
	25	30	35	40
	K I L L A G E			
	45	50		
DATE OF PHOTO				
TYPE				
QUALITY				
CLASS				
NO. OF CARDS				
SOURCE OF PHOTOGRAPH				
1, 6 c				
DATE OF PHOTO Jul 19 81				
CLASSIFICATION CONFIDENTIAL		CAPTIONED BY CIR		

ILLEGIB

PHOTO NO. 1601812				LOT NO. G-0656-81		MAP REFERENCE		LATITUDE 33 47 N		LONGITUDE 75 32 E				
COUNTRY INDIA (JAMMU AND KASHMIR)							PROVINCE WAC 432 D							
AREA NO.	SUBJECT	SUBJECT	SUBJECT	SUBJECT	SUBJECT	SUBJECT	SUBJECT	SUBJECT	SUBJECT	SUBJECT				
B	A	I	D	H	U	N	D	(NR)	V	I	L	L	A	G
E	H	O	U	S	E	A	N	D	P	E	O	P	L	E

DATE OF PHOTO		TYPE	QUALITY	CLASS	NO. OF CARDS	SOURCE OF PHOTOGRAPH
July	19 81					
CLASSIFICATION CONFIDENTIAL				CAPTIONED BY CTB		

6, 8, 10 C

25X1

PHOTO NO. 1601813		LOT NO. G-0656-81		MAP REFERENCE		LATITUDE 27 47 N		LONGITUDE 75 32 E	
COUNTRY INDIA (JAMMU AND KASHMIR)				PROVINCE WAF					
AREA NO.	SUBJECT	SUBJECT	SUBJECT	SUBJECT	SUBJECT	SUBJECT	SUBJECT	SUBJECT	SUBJECT
	5		10			15		20	
	B A I D H W N D		(MIL)		(T) R A I L				
	25	30		35		40			
	T H R O U G H		W A R W A N		V A				
	45	50							
	L I L E Y								
DATE OF PHOTO		TYPE	QUALITY	CLASS	NO. OF CARDS	SOURCE OF PHOTOGRAPH			
Sub. 19/81									
CLASSIFICATION		CAPTIONED BY							
CONFIDENTIAL		CTP							

28
L.C

25X1

PHOTO NO. 1601814	LOT NO. 1-05-81	MAP REFERENCE	LATITUDE 11 47 N	LONGITUDE 72 E
COUNTRY INDIA (ANDHRA PRADESH)	PROVINCE VIZAG			
AREA NO.	SUBJECT	SUBJECT	SUBJECT	SUBJECT
	5	10	15	20
	25	30	35	40
	45	50		
BAIDHUND (M) TIERRA NNR WARWAN VALLEY.				
MUMBAI				
1c				
DATE OF PHOTO	TYPE	QUALITY	CLASS	NO. OF CARDS
1981				
CLASSIFICATION	CAPTIONED BY			
CONFIDENTIAL	SAB			

ILLEGIB

PHOTO NO. 1501816		LOT NO. G-0656-81		MAP REFERENCE		LATITUDE 33 47 N		LONGITUDE 75 32 E	
COUNTRY INDIA (JAMMU AND KASHMIR)						PROVINCE JAMMU AND KASHMIR			
AREA NO.	SUBJECT	SUBJECT	SUBJECT	SUBJECT	SUBJECT	SUBJECT	SUBJECT	SUBJECT	SUBJECT
	5		10		15		20		
	25		30		35		40		
	45		50						
RAID HUND (NR) CUT FOR									
NEW ROAD NEAR (INSHA									
N.									
1,28c									
DATE OF PHOTO		TYPE	QUALITY	CLASS	NO. OF CARDS				
July 19 81									
CLASSIFICATION CONFIDENTIAL				CAPTIONED BY CTKS					

25X1

PHOTO NO. 1601817	LOT NO. S-067-81	MAP REFERENCE	LATITUDE 23 42 N	LONGITUDE 75 32 E					
COUNTRY INDIA (JAMMU AND KASHMIR)		PROVINCE W.P. 42							
AREA NO.	SUBJECT	SUBJECT	SUBJECT	SUBJECT	SUBJECT	SUBJECT	SUBJECT	SUBJECT	
	5		10	(NR)		15	PRAYER	20	
	25	FLAG	30	MARGANI		35	PLAIS	40	
	45)	50	-					
1, 8, 10 C									
DATE OF PHOTO		TYPE	QUALITY	CLASS	NO. OF CARDS	SOURCE OF PHOTOGRAPH			
19 81									
CLASSIFICATION		CAPTIONED BY							
CONFIDENTIAL		C.I.K.							

ILLEGIB

PHOTO NO.	1601818	LOT NO.	G-0656-81	MAP REFERENCE		LATITUDE	33 50 N	LONGITUDE	75 33 E
COUNTRY	INDIA (JAMMU AND KASHMIR)			PROVINCE	WAC 432 D				
AREA NO.	SUBJECT	SUBJECT	SUBJECT	SUBJECT	SUBJECT	SUBJECT	SUBJECT	SUBJECT	SUBJECT
	BR	AN	YAN	(NR)		PA	SS	NI	E
	AR	(I)	NISHAN						

128
1C

DATE OF PHOTO	July 19 81	TYPE		QUALITY		CLASS		NO. OF CARDS		SOURCE OF PHOTOGRAPH
CLASSIFICATION	CONFIDENTIAL				CAPTIONED BY	CTB				

PHOTO ANALYSIS REPORT

25X1

PHOTO NO.	1601819	LOT NO.	A-0152-81	MAP REFERENCE		LATITUDE		LONGITUDE	75 09 E
COUNTRY	INDIA (JAMMU AND KASHMIR)		PROVINCE						
AREA NO.		SUBJECT		SUBJECT		SUBJECT		SUBJECT	
		5		10		15		20	
	F R A M		A N			W O M A N		W	
		25		30		35		40	
	I T H		B A B Y						
		45		50					
8, 10 c									
DATE OF PHOTO		TYPE		QUALITY		CLASS		NO. OF CARDS	
	19 71								
CLASSIFICATION	CONFIDENTIAL			CAPTIONED BY					

ILLEGIB

PHOTO NO. 1601820		LOT NO. R-0656-81		MAP REFERENCE		LATITUDE 33 30 N		LONGITUDE 75 33 E	
COUNTRY INDIA (JAMMU AND KASHMIR)				PROVINCE JAMMU AND KASHMIR					
AREA NO.	SUBJECT	SUBJECT	SUBJECT	SUBJECT	SUBJECT	SUBJECT	SUBJECT	SUBJECT	SUBJECT
	5		10			15		20	
B	R	A	N	Y	A	N		I	N
I	R	L				35		40	
	25		30			45		50	
	45		50						
				810C					
DATE OF PHOTO		TYPE	QUALITY	CLASS	NO. OF CARDS	SOURCE OF PHOTOGRAPH			
Sept 19 81									
CLASSIFICATION CONFIDENTIAL				CAPTIONED BY C.F.A.					

25X1

PHOTO NO.	1601822	LOT NO.	12-0656-81	MAP REFERENCE		LATITUDE	33 54 N	LONGITUDE	75 31 E
COUNTRY	INDIA (JAMMU AND KASHMIR)			PROVINCE	WAC 432 D				
AREA NO.	SUBJECT	SUBJECT	SUBJECT	SUBJECT	SUBJECT	SUBJECT	SUBJECT	SUBJECT	SUBJECT
	5		10		15		20		
	SIAKH	NIZ	(NR)		TRAIL		RE		
	25		30		35		40		
	SIDE	THE	RIVER						
	45		50						
				28, 29c					
DATE OF PHOTO		TYPE	QUALITY	CLASS	NO. OF CARDS	SOURCE OF PHOTOGRAPH			
19 81									
CLASSIFICATION		CAPTIONED BY							
CONFIDENTIAL		C.A.							

25X1

PHOTO NO.	1601825	LOT NO.	G-0456-71	MAP REFERENCE		LATITUDE	33 39 N	LONGITUDE	75 31 E
COUNTRY	INDIA (JAMMU AND KASHMIR)		PROVINCE	JAMMU AND KASHMIR					
AREA NO.		SUBJECT	SUBJECT	SUBJECT	SUBJECT	SUBJECT	SUBJECT	SUBJECT	SUBJECT
		5		10		15	H O U S E	20	S
		25	T R U C T U R E	30		35		40	
		45		50					
DATE OF PHOTO		TYPE	QUALITY	CLASS	NO. OF CARDS	SOL			
14 81									
CLASSIFICATION	CONFIDENTIAL			CAPTIONED BY	CUB				

10
9, c

25X1

1601.831 LOT NO.

AREA NO. PROVINCE JAMMU AND KASHMIR LATITUDE 33 59 N LONGITUDE 75 31 E

WAC. 432 R

SUBJECT	SUBJECT	SUBJECT	SUBJECT	SUBJECT	SUBJECT	SUBJECT	SUBJECT
5	J	A	K	H	N	I	Z
10					(NR)		
15	Y	A	R	D		S	C
20						H	O
25						O	L
30							
35							
40							
45							
50							

DATE OF PHOTO 8, 9, 10 c

DATE OF PHOTO	TYPE	QUALITY	CLASS	NO. OF CARDS	SOURCE OF PHOTOGRAPH
Spide 19 81					

ILLEGIB TION

CONFIDENTIAL

FORM 12-72 174 OBSOLETE PREVIOUS EDITIONS

CAPTIONED BY

PHOTO ANALYSIS REPORT

PHOTO NO. 10 0626-811 REFERENCE
 COUNTRY INDIA (JAMMU & KASHMIR) PROVINCE
 LATITUDE 33 59 N LONGITUDE 75 31 E
 AREA NO. WAC 432 D

SUBJECT	SUBJECT	SUBJECT	SUBJECT	SUBJECT	SUBJECT	SUBJECT	SUBJECT	SUBJECT
5	10	15	20	25	30	35	40	45
SIAK	HINI	Z	MAN	WITH	PO			
N	Y							

8,10c

25X1

DATE OF PHOTO	TYPE	QUALITY	CLASS	NO. OF CARDS	SOURCE OF PHOTO
July 19 81					
CLASSIFICATION	CAPTIONED BY				
CONFIDENTIAL	CIB				

PHOTO ANALYSIS REPORT

PHOTO NO. 11-0406-71 REFERENCE

COUNTRY INDIA (JHARKHAND AND BIHAR) PROVINCE BIHAR LATITUDE 24 54 N LONGITUDE 85 31 E

AREA NO. SUBJECT SUBJECT SUBJECT SUBJECT SUBJECT SUBJECT SUBJECT SUBJECT

5 10 15 20

25 30 35 40

45 50

DATE OF PHOTO 19 81 TYPE QUALITY CLASS NO. OF CARDS SOURCE OF PHOTOGRAPH

1,6,29 C

CLASSIFICATION **CONFIDENTIAL** CAPTIONED BY

FORM 174 OBSOLETE PREVIOUS EDITIONS PHOTO ANALYSIS REPORT

ILLEGIB