

PHOTO NO.	1603563	LOT NO.	G05B1-01	MAP REFERENCE		LATITUDE	4242N	LONGITUDE	0927E
COUNTRY	Corsica		PROVINCE						
			WAC 320 B						
AREA NO.	SUBJECT	SUBJECT	SUBJECT	SUBJECT	SUBJECT	SUBJECT	SUBJECT	SUBJECT	SUBJECT
	BASTIA		FERRY		BOAT				
	AJTIÀ		MODERED		ATI		GUAI		
	DES		MARTYRS		DE		LA		L
	LIBERATION								
30									
DATE OF PHOTO	TYPE	QUALITY	CLASS	NO OF CARDS	SOURCE OF				
8 June 81									
CLASSIFICATION	Conf.			CAPTIONED BY	P.C.				

25X1

1003564	G0581-01	MAP REFERENCE	LATITUDE	4242N	LONGITUDE	0927E
COUNTRY CORSICA			PROVINCE WAC 320 B			
AREA NO.	SUBJECT	SUBJECT	SUBJECT	SUBJECT	SUBJECT	SUBJECT
	BASTIA		NOUVEAU		PORT	
	PHI		OF		PIAN	
	SEE		THRU			
30						
DATE OF PHOTO	TYPE	QUALITY	CLASS	NO. OF CARDS	SOURCE	
8 June 81						
CLASSIFICATION	CAPTIONED BY					
	Conf.		T.C.			

25X1





ILLEGIB

Sanitized Copy Approved for Release 2010/08/04 : CIA-RDP88-00206R000300070035-2

**Page Denied**

Next 1 Page(s) In Document Denied

Sanitized Copy Approved for Release 2010/08/04 : CIA-RDP88-00206R000300070035-2

PHOTO NO.	1603569	LOT NO.	G0948-81	MAP REFERENCE		LATITUDE		LONGITUDE	
COUNTRY	USSR		PROVINCE						
AREA NO.	SUBJECT	SUBJECT	SUBJECT	SUBJECT	SUBJECT	SUBJECT	SUBJECT	SUBJECT	SUBJECT
	D	E	M	O	N	I	S	T	R
	A	T	I	O	N		F	L	Y
	I	N	G						
	B	Y	M	I	-	2	6	H	A
	L	O		H	E	L	I	C	
	O	P	T	E	R	A	T	T	H
	E								
	A	T	T	H	E	P	A	R	I
	S								
	A								
	I	R	S	H	O	W			

10, 20 c

STAT	DATE OF PHOTO	TYPE	QUALITY	CLASS	NO. OF CARDS	SOURCE
	June 81					
	CLASSIFICATION	OUD		CAPTIONED BY	EK.	



FORM 174 OBSOLETE PREVIOUS EDITIONS

PHOTO ANALYSIS REPORT

PHOTO NO. 1603570 | LOT NO. G0948-81 | MAP REFERENCE | LATITUDE | LONGITUDE

COUNTRY USSR | PROVINCE

AREA NO.	SUBJECT	SUBJECT	SUBJECT	SUBJECT	SUBJECT	SUBJECT	SUBJECT	SUBJECT
	D	E	M	O	N	I	S	T
	R	A	T	I	O	N		F
	L	I	N	I	N	G		
	B	Y	M	I	-	2	6	
	H	A	L	O		H	E	L
	I	C						
	O	P	T	E	R	A	T	
	T	H	E			P	A	R
	I	S				A		
	R		S	H	O	W		

10. 20 c

STAT

DATE OF PHOTO	TYPE	QUALITY	CLASS	NO. OF CARDS	SOU
June 81					
CLASSIFICATION 000			CAPTIONED BY EK.		

FORM 174  
12-79

OBSOLETE PREVIOUS EDITIONS

PHOTO ANALYSIS REPORT





ILLEGIB

Sanitized Copy Approved for Release 2010/08/04 : CIA-RDP88-00206R000300070035-2

**Page Denied**

Next 1 Page(s) In Document Denied

Sanitized Copy Approved for Release 2010/08/04 : CIA-RDP88-00206R000300070035-2

PHOTO NO.	1603575	LOT NO.	G0948-81	MAP REFERENCE	LATITUDE	LONGITUDE	
COUNTRY	USSR		PROVINCE				
AREA NO.	SUBJECT	SUBJECT	SUBJECT	SUBJECT	SUBJECT	SUBJECT	SUBJECT
	D	E	M	O	N	S	T
	R	A	T	I	O	N	F
	L	I	N	G			
	B	Y	M	I	-	2	6
	H	A	L	O	H	E	L
	I	C					
	O	P	T	E	R	A	T
	T	H	E		P	A	R
	I	S	A				
	I	R	S	H	O	W	

10, 20 C

STAT

DATE OF PHOTO	TYPE	QUALITY	CLASS	NO. OF CARDS
June 81				
CLASSIFICATION			CAPTIONED BY	
<del>CONFIDENTIAL</del> DDD			EJC.	

FORM 174 OBSOLETE PREVIOUS EDITIONS

PHOTO ANALYSIS REPORT

1603576		G0948-81		MAP REFERENCE	LATITUDE	LONGITUDE	
COUNTRY USSR				PROVINCE			
AREA NO.	SUBJECT	SUBJECT	SUBJECT	SUBJECT	SUBJECT	SUBJECT	SUBJECT
	ST	AT	IC	D	IS	P	L
	W	S	O	V	I	E	T
	H	I	-	2	2	A	T
	I	R	S	H	O	W	

2031 C

STAT

DATE OF PHOTO	TYPE	QUALITY	CLASS	NO. OF CARDS	S
June 81					
CLASSIFICATION	OVO		CAPTIONED BY	E.C.	

FORM 12-79 174

OBSOLETE PREVIOUS EDITIONS

PHOTO ANALYSIS REPORT





ILLEGIB

Sanitized Copy Approved for Release 2010/08/04 : CIA-RDP88-00206R000300070035-2

**Page Denied**

Sanitized Copy Approved for Release 2010/08/04 : CIA-RDP88-00206R000300070035-2

100550U		10-0944-81		MAP REFERENCE	LATITUDE	LONGITUDE	
COUNTRY USSR			PROVINCE				
AREA NO.	SUBJECT	SUBJECT	SUBJECT	SUBJECT	SUBJECT	SUBJECT	SUBJECT
	L A N D I N G	G	G E A R	O F	M I -	2	
	H E L I C O P T E R	O N	D I S P				
	L A Y	A T	P A R I S	A I R	S H O		
	W						
2031C							

ILLEGIB

DATE OF PHOTO	TYPE	QUALITY	CLASS	NO. OF CARDS
CLASSIFICATION			CAPTIONED BY	
			K	

FORM 174  
12-79  
OBSOLETE PREVIOUS EDITIONS

PHOTO ANALYSIS REPORT

PHOTO NO.	1603581	LOT NO.	60948-B1	MAP REFERENCE	LATITUDE	LONGITUDE	
COUNTRY	USSR		PROVINCE				
AREA NO.	SUBJECT	SUBJECT	SUBJECT	SUBJECT	SUBJECT	SUBJECT	SUBJECT
	REAR	R	RUDDER	R	AND	R	ROTOR
	R	ON	MIL-26	H	ELICOPTER		
	R	ON	DISPLAY	A	T	P	ARI
	S	AIR	S	H	O	W	

20,31 C

STAT

DATE OF PHOTO	TYPE	QUALITY	CLASS	NO. OF CARDS	SO
June 81					
CLASSIFICATION	CAPTIONED BY				
OOD	KAC				

FORM 174 OBSOLETE PREVIOUS EDITIONS

PHOTO ANALYSIS REPORT









1603585		10545-81		MAP REFERENCE	LATITUDE		LONGITUDE	
COUNTRY USSR				PROVINCE				
AREA NO.	SUBJECT	SUBJECT	SUBJECT	SUBJECT	SUBJECT	SUBJECT	SUBJECT	SUBJECT
	I N T E R I O R		O F		M I - 2 6		H E	
	L I C O P T E R		S H O W I N G				A C C	
	E S S		L A D D E R		T O		T O P	
	A I R C R A F T							
20 c								

STAT	DATE OF PHOTO	TYPE	QUALITY	CLASS	NO. OF CARDS
CLASSIFICATION C I U				CAPTIONED BY SIC	



PHOTO NO. 1603586	LOT NO. 1000-01	MAP REFERENCE	LATITUDE	LONGITUDE				
COUNTRY USA		PROVINCE						
AREA NO.	SUBJECT	SUBJECT	SUBJECT	SUBJECT	SUBJECT	SUBJECT	SUBJECT	SUBJECT
	ONE	OF	THE	ENGINE	IN	ES		
	N	M	I-26	HELICOPTER				

20, 31 C

ILLEGIB

DATE OF PHOTO	TYPE	QUALITY	CLASS	NO. OF CARDS	
CLASSIFICATION			CAPTIONED BY		

FORM 174 OBSOLETE PREVIOUS EDITIONS

PHOTO ANALYSIS REPORT









PHOTO NO.	1603590	LOT NO.	C-1948-21	MAP REFERENCE		LATITUDE		LONGITUDE	
COUNTRY	USSR		PROVINCE						
AREA NO.	SUBJECT	SUBJECT	SUBJECT	SUBJECT	SUBJECT	SUBJECT	SUBJECT	SUBJECT	SUBJECT
	M I - 1 7		H E L I C O P T E R						O N
	D I S P L A Y		A T		P A I R I S				A I R
	S H O W								
20,31 C									
DATE OF PHOTO	TYPE	QUALITY	CLASS	NO. OF CARDS	SOURCE OF PHOTOGRAPH				
Jan 81									
CLASSIFICATION	1 C 0		CAPTIONED BY						

FORM 171 OBSOLETE PREVIOUS

PHOTO ANALYSIS REPORT

ILLEGIB

Sanitized Copy Approved for Release 2010/08/04 : CIA-RDP88-00206R000300070035-2

**Page Denied**

Next 1 Page(s) In Document Denied

Sanitized Copy Approved for Release 2010/08/04 : CIA-RDP88-00206R000300070035-2

1603593		60948-B1	MAP REFERENCE	LATITUDE	LONGITUDE			
COUNTRY USSR			PROVINCE					
AREA NO.	SUBJECT	SUBJECT	SUBJECT	SUBJECT	SUBJECT	SUBJECT	SUBJECT	SUBJECT
	H I - 26	H A L O	H E L I C O P T E R	D I S P L A Y	A T	P A I R	S	A I R S H O W

10, 20, 31 C

25X1

DATE OF PHOTO	TYPE	QUALITY	CLASS	NO. OF CARDS
June 81				

25X1

CLASSIFICATION	CAPTIONED BY
Conf	J.K.

FORM 174  
12-79  
OBSOLETE PREVIOUS EDITIONS

PHOTO ANALYSIS REPORT



PHOTO NO.	1603595	LOT NO.	G1004-81	MAP REFERENCE		LATITUDE	39 55 N	116 24 E
COUNTRY	CHINA			PROVINCE	WAC 381 A			
AREA NO.	SUBJECT	SUBJECT	SUBJECT	SUBJECT	SUBJECT	SUBJECT	SUBJECT	SUBJECT
	5	10	15	20	25	30	35	40
	BEIJING		PHILIP		EM			
	400T		ELECTRON		MICRO			
	COPE	W/	U		MFD	EDAX	ANALYTICAL	
ATTACHMENTS AT THE <u>CEN.</u> <u>IRON &amp; STEEL</u>								
<u>RECH. UNIT.</u>								
A. 12								
DATE OF PHOTO	TYPE	QUALITY	CLASS	NO. OF CARDS	SOURCE OF PHOTOGRAPH			
MAY 8 1								
CLASSIFICATION	CONFIDENTIAL			CAPTIONED BY	RL			

25X1

PHOTO ANALYSIS REPORT

PHOTO NO.	1603597	LOT NO.	G1004-81	MAP REFERENCE		LATITUDE	39 55 N	LONGITUDE	116 24 E
COUNTRY	CHINA		PROVINCE	WAC 381 A					
AREA NO.	SUBJECT	SUBJECT	SUBJECT	SUBJECT	SUBJECT	SUBJECT	SUBJECT	SUBJECT	SUBJECT
	5		10		15		20		
	25		30		35		40		
	45		50						
	BEIJING EXPERIMENTAL ROLLING MILL AT THE CEN. IRON & STEEL RESEARCH INST.								
4, 12									
DATE OF PHOTO	TYPE	QUALITY	CLASS	NO. OF CARDS	SOURCE OF PHOTOGRAPH				
MAY 8 1									
CLASSIFICATION	CONFIDENTIAL			CAPTIONED BY	RL				

25X1

1005500		G1004-81		LATITUDE		39 55 N		LONGITUDE		116 24 E	
COUNTRY				PROVINCE							
CHINA				WAC 381 A							
AREA NO.		SUBJECT	SUBJECT	SUBJECT	SUBJECT	SUBJECT	SUBJECT	SUBJECT	SUBJECT	SUBJECT	
BEIJING		E	GERMAN	20	OKU-AMP	ELECTRON	BEA	40	M FURNACE	FOR EX. MELTING	OF No. W, & No INGOTS, GEN. IRON & STEEL
R. S. L. I. N. P.											
4, 12											
DATE OF PHOTO		TYPE	QUALITY	CLASS	NO. OF CARDS	SOURCE OF PHOTOGRAPH					
MAY 81											
CLASSIFICATION				CAPTIONED BY							
CONFIDENTIAL				RL							

25X1

PHOTO NO.	LOT NO.	MAP REFERENCE	LATITUDE	LONGITUDE				
1603599	G1004-81		39 55N	116 24E				
COUNTRY	PROVINCE							
CHINA	IVAC 381 A							
AREA NO.	SUBJECT	SUBJECT	SUBJECT	SUBJECT	SUBJECT	SUBJECT	SUBJECT	SUBJECT
	5		10		15		20	
BEIJING			ARC		MELTING			
	25		30		35		40	
FURNACE			FOR		EXPER.		P	
	45		50					
REP		200	KG		BATCHES		OF	
SPEC. STEEL ALLOY FOR CAST & FORGING,								
GEN. IRON & STEEL RECH. INAT.								
A 12								
DATE OF PHOTO	TYPE	QUALITY	CLASS	NO. OF CARDS	SOURCE OF PHOTOGRAPH			
MAY 8 1								
CLASSIFICATION	CAPTIONED BY							
CONFIDENTIAL	RL							

25X1



16036nn

LOT NO.

AREA NO. CHINA PROVINCE WAC 381A LONGITUDE 39 55 N 116 24 E

SUBJECT	SUBJECT	SUBJECT	SUBJECT	SUBJECT	SUBJECT	SUBJECT	SUBJECT
B E I J I N G			7 5 0 C				
R D N E B		T E P T I N G			H O T - H A		
E U P E D		T O			D E V I C		

OF METAL SAMPLES AT ELEVATED TEMPS  
 GEN. ~~FOR~~ IRON & STEEL RECALIBR.

4, 12

DATE OF PHOTO	TYPE	QUALITY	CLASS	NO. OF CARDS	SOURCE OF INFO
MAY 81.					
CONFIDENTIAL			CAPTIONED BY RL		

PHOTO ANALYSIS REPORT



PHOTO NO. 1000

COUNTRY ANGOLA PROVINCE WAC 1057A LATITUDE 08 48 S LONGITUDE 13 14 E

AREA NO.	SUBJECT	SUBJECT	SUBJECT	SUBJECT	SUBJECT	SUBJECT	SUBJECT	SUBJECT
	<u>L</u>	<u>U</u>	<u>A</u>	<u>N</u>	<u>D</u>	<u>A</u>		
			<u>H</u>	<u>A</u>	<u>R</u>	<u>B</u>	<u>O</u>	<u>R</u>
							<u>A</u>	<u>R</u>
							<u>E</u>	<u>A</u>

25X1

DATE OF PHOTO 28 June, 4 July TYPE 8 QUALITY 1 CLASS 1 NO. OF CARDS 30 SOURCE OF PHOTOGRAPH

CLASSIFICATION **SECRET**

CAPTIONED BY Jap

25X1

25X1

FORM 174 OBSOLETE EDITIONS

PHOTO ANALYSIS REPORT

COUNTRY: ANGOLA      MAP REFERENCE: G-0870-81      LATITUDE: 08 48 S      LONGITUDE: 13 14 E

PROVINCE: WAC 1057A

AREA NO.	SUBJECT	SUBJECT	SUBJECT	SUBJECT	SUBJECT	SUBJECT	SUBJECT	SUBJECT							
L	U	A	N	D	A	H	A	R	B	O	R	A	R	E	A.

25X1

DATE OF PHOTO: 28 June 4 July 8 1      TYPE:      QUALITY:      CLASS:      NO. OF CARDS: 1, 30      SOURCE OF PHOTOGRAPH:

CLASSIFICATION: SECRET      CAPTIONED BY: Jap

25X1

PHOTO ANALYSIS REPORT



10U36U5		REF. NO. G-0870-81		MAP REFERENCE		LATITUDE 08 48 S		LONGITUDE 13 14 E							
COUNTRY ANGOLA				PROVINCE WAC 1057A											
AREA NO.	SUBJECT	SUBJECT	SUBJECT	SUBJECT	SUBJECT	SUBJECT	SUBJECT	SUBJECT	SUBJECT						
L	U	A	N	D	A	H	A	R	B	O	R	A	R	E	A.
										15	20	40			
										1, 30					

25X1

25X1  
25X1

DATE OF PHOTO	TYPE	QUALITY	CLASS	NO. OF CARDS	SOURCE OF PHOTOGRAPH
28 June 4 July 8 1					
CLASSIFICATION SECRET				CAPTIONED BY Jap	

PHOTO ANALYSIS REPORT









COUNTRY <b>ANGOLA</b>		MAP REFERENCE <b>G-0870-81</b>		LATITUDE <b>08 48 S</b>		LONGITUDE <b>13 19 E</b>	
AREA NO.		PROVINCE <b>WAC 1057A</b>					
SUBJECT		SUBJECT		SUBJECT		SUBJECT	
<b>L U A N D I A</b>		<b>H A R B O R</b>		<b>15</b>		<b>A R E A</b>	
DATE OF PHOTO		TYPE	QUALITY	CLASS	NO. OF CARDS	SOURCE OF PHOTOGRAPH	
<b>28 June 4 July 8 1</b>					<b>1 30</b>		
CLASSIFICATION <b>SECRET</b>		CAPTIONED BY <i>JAP</i>					

25X1

25X1

25X1

FORM 174 OBSOLETE PREVIOUS EDITIONS

PHOTO ANALYSIS REPORT



1003611		G-0870-81		MAP REFERENCE	LATITUDE		LONGITUDE								
COUNTRY ANGOLA				PROVINCE WAC 1057A		08 48 S		13 14 E							
AREA NO.	SUBJECT	SUBJECT	SUBJECT	SUBJECT	SUBJECT	SUBJECT	SUBJECT	SUBJECT							
L	U	A	N	D	A	H	A	R	B	O	R	A	R	E	A.
[Large empty box for notes]															
DATE OF PHOTO				TYPE	QUALITY	CLASS	NO. OF CARDS	SOURCE OF PHOTOGRAPH							
28 June, 4 July 8 1								[Empty box]							
CLASSIFICATION SECRET				CAPTIONED BY Jap											
FORM 174 OBSOLETE PREVIOUS EDITIONS				PHOTO ANALYSIS REPORT											

25X1

25X1

25X1

25X1

25X1

25X1

COUNTRY <b>ANGOLA</b>		PROVINCE <b>WAC 1057 A</b>		LATITUDE <b>08 48 S</b>		LONGITUDE <b>13 14 E</b>	
AREA NO.	SUBJECT	SUBJECT	SUBJECT	SUBJECT	SUBJECT	SUBJECT	SUBJECT
	<b>L</b>	<b>U</b>	<b>A</b>	<b>N</b>	<b>D</b>	<b>A</b>	
				<b>H</b>	<b>A</b>	<b>R</b>	<b>B</b>
				<b>O</b>	<b>R</b>		
						<b>A</b>	<b>R</b>
						<b>E</b>	<b>A</b>
DATE OF PHOTO	TYPE	QUALITY	CLASS	NO. OF CARDS	SOURCE OF PHOTOGRAPH		
<b>1, 17, 30</b>							
CAPTIONED BY <i>Jas</i>							

FORM 174 OBSOLETE PREVIOUS EDITIONS

PHOTO ANALYSIS REPORT

COUNTRY ANGOLA		MAP REFERENCE G-0870-81			LATITUDE 08 48S		LONGITUDE 13 14 E								
AREA NO.		PROVINCE WAC 1057 A													
SUBJECT		SUBJECT		SUBJECT		SUBJECT		SUBJECT							
L	U	A	N	D	A	H	A	R	B	O	R	A	R	E	A.

25X1

DATE OF PHOTO		TYPE	QUALITY	CLASS	NO. OF CARDS	SOURCE OF PHOTOGRAPH
28 June 4 July 8 1						
CLASSIFICATION SECRET				CAPTIONED BY JAP		

25X1  
25X1

PHOTO ANALYSIS REPORT




1003615	REF. NO. G-0870-81	MAP REFERENCE	LATITUDE 08 48 S	LONGITUDE 13 14 E
---------	-----------------------	---------------	---------------------	----------------------

COUNTRY ANGOLA	PROVINCE WAC 1057A
-------------------	-----------------------

AREA NO.	SUBJECT	SUBJECT	SUBJECT	SUBJECT	SUBJECT	SUBJECT	SUBJECT	SUBJECT									
	L	U	A	N	D	A		H	A	R	B	O	R	A	R	E	A

25X1



DATE OF PHOTO			TYPE	QUALITY	CLASS	NO. OF CARDS	SOURCE OF PHOTOGRAPH
28 June 4 July	8	1				1,7,23,30	
CLASSIFICATION SECRET				CAPTIONED BY Jap			

25X1  
25X1

PHOTO ANALYSIS REPORT





COUNTRY		PROVINCE		LATITUDE			LONGITUDE		
ANGOLA		WAC 1057A		08 48 S			13 14 E		
AREA NO.	SUBJECT	SUBJECT	SUBJECT	SUBJECT	SUBJECT	SUBJECT	SUBJECT	SUBJECT	
	L	U	A	N	D	A	H	A	
							R	B	
							O	R	
							A	R	
							F	A	

1005011


LOT NO. G-0870-81

MAP REFERENCE

08 48 S

13 14 E

25X1



1,7, 16, 23, 30

DATE OF PHOTO		TYPE	QUALITY	CLASS	NO. OF CARDS	SOURCE OF PHOTOGRAPH
28 June, 4 July	8 1					
CLASSIFICATION					CAPTIONED BY	
SECRET					Jap	

25X1

25X1

10U3618		REF NO. G-0870-81	MAP REFERENCE		LATITUDE 08 48 S	LONGITUDE 13 14 E	
COUNTRY ANGOLA			PROVINCE WAC 1057A				
AREA NO.	SUBJECT	SUBJECT	SUBJECT	SUBJECT	SUBJECT	SUBJECT	SUBJECT
L	U	A	N	D	A	H	A
						R	B
						O	R
						A	R
						E	A
DATE OF PHOTO		TYPE	QUALITY	CLASS	NO. OF CARDS	SOURCE OF PHOTOGRAPH	
28 June, 4 July 8 1					1, 7, 16, 30		
SECRET			CAPTIONED BY				
			JP				

25X1

25X1  
25X1

1603619	LOT NO. G-0870-81	MAP REFERENCE	LATITUDE 08 48 S	LONGITUDE 13 14 E
---------	----------------------	---------------	---------------------	----------------------

COUNTRY ANGOLA	PROVINCE WAC 1057A
-------------------	-----------------------

AREA NO.	SUBJECT	SUBJECT	SUBJECT	SUBJECT	SUBJECT	SUBJECT	SUBJECT	SUBJECT
	L U A N D I A		H A R B O R				A R E A	

25X1

DATE OF PHOTO	TYPE	QUALITY	CLASS	NO. OF CARDS	SOURCE OF PHOTOGRAPH
				1, 7, 30	

25X1

25X1

28 June, 4 July	8	1			
SECRET	CAPTIONED BY			Jas	

FORM 174 OBSOLETE PREVIOUS EDITIONS

PHOTO ANALYSIS REPORT

1603620		LOT NO. G-0870-81	MAP REFERENCE	LATITUDE 08 48S	LONGITUDE 13 14E
COUNTRY ANGOLA			PROVINCE WAC 1057 A		
AREA NO.	SUBJECT	SUBJECT	SUBJECT	SUBJECT	SUBJECT
L	U	A	N	D	A
			H	A	R
			B	O	R
				A	R
				E	A

25X1

25X1

25X1

DATE OF PHOTO		TYPE	QUALITY	CLASS	NO. OF CARDS	SOURCE OF PHOTOGRAPH
28 June	4 July	8	1		7, 30	
CLASSIFICATION <b>SECRET</b>				CAPTIONED BY <i>Jap</i>		

FORM 174 OBSOLETE PREVIOUS EDITIONS

PHOTO ANALYSIS REPORT

1005021		LOT NO. G-0870-81		MAP REFERENCE		LATITUDE 08 48 S		LONGITUDE 13 14 E							
COUNTRY ANGOLA				PROVINCE WAC 1057A											
AREA NO.	SUBJECT	SUBJECT	SUBJECT	SUBJECT	SUBJECT	SUBJECT	SUBJECT	SUBJECT	SUBJECT						
L	U	A	N	D	A	H	A	R	B	O	R	A	R	E	A

25X1

25X1  
25X1

DATE OF PHOTO		TYPE	QUALITY	CLASS	NO. OF CARDS	SOURCE OF PHOTOGRAPH
28 June 4 July 8 1					7, 30	
SECRET				CAPTIONED BY Jul		

FORM 174 OBSOLETE PREVIOUS EDITIONS


PHOTO ANALYSIS REPORT

PHOTO NO. 1603622 LOT NO. G-0870-81 MAP REFERENCE LATITUDE 08 48S LONGITUDE 13 14E

COUNTRY ANGOLA PROVINCE WAC 1057A

AREA NO.	SUBJECT	SUBJECT	SUBJECT	SUBJECT	SUBJECT	SUBJECT	SUBJECT	SUBJECT							
L	U	A	N	D	A	H	A	R	B	O	R	A	R	E	A.

25X1



7, 30

DATE OF PHOTO	TYPE	QUALITY	CLASS	NO. OF CARDS	SOURCE OF PHOTOGRAPH
28 June 4 July 8 1					

CAPTIONED BY *JAP*

25X1

25X1


FORM 174 OBSOLETE PREVIOUS EDITIONS

PHOTO ANALYSIS REPORT

1603623 LOT NO. G-0870-81 MAP REFERENCE 08 48 S LATITUDE 13 14 E LONGITUDE

<small>COUNTRY</small> ANGOLA				<small>PROVINCE</small> WAC 1057A			
<small>AREA NO.</small>	<small>SUBJECT</small>	<small>SUBJECT</small>	<small>SUBJECT</small>	<small>SUBJECT</small>	<small>SUBJECT</small>	<small>SUBJECT</small>	<small>SUBJECT</small>
L	U	A	N	D	A	H	A
						R	B
						O	R
						A	R
						E	A

25X1



7, 30

<small>DATE OF PHOTO</small>	<small>TYPE</small>	<small>QUALITY</small>	<small>CLASS</small>	<small>NO. OF CARDS</small>	<small>SOURCE OF PHOTOGRAPH</small>
28 June, 4 July 8 1					
<small>CLASSIFICATION</small> SECRET				<small>CAPTIONED BY</small> Jap	

25X1

25X1

FORM 174 OBSOLETE PREVIOUS EDITIONS

PHOTO ANALYSIS REPORT



1503624		LOT NO. G-0870-81	MAP REFERENCE		LATITUDE 08 48 S		LONGITUDE 13 14 E								
COUNTRY ANGOLA				PROVINCE WAC 1057A											
AREA NO.	SUBJECT	SUBJECT	SUBJECT	SUBJECT	SUBJECT	SUBJECT	SUBJECT	SUBJECT							
L	U	A	N	D	A	H	A	R	B	O	R	A	R	E	A.

25X1

25X1

25X1

DATE OF PHOTO			TYPE	QUALITY	CLASS	NO. OF CARDS	SOURCE OF PHOTOGRAPH
28 June	4 July	8	1				
CLASSIFICATION <b>SECRET</b>				CAPTIONED BY <i>JuP</i>			

FORM 12-72 174 OBSOLETE PREVIOUS EDITIONS

PHOTO ANALYSIS REP

1003625		G-0870-81		MAP REFERENCE	LATITUDE 08 48 S		LONGITUDE 13 14 E										
COUNTRY ANGOLA				PROVINCE WAC 1057A													
AREA NO.	SUBJECT	SUBJECT	SUBJECT	SUBJECT	SUBJECT	SUBJECT	SUBJECT	SUBJECT									
L	U	A	N	D	A	H	A	R	B	O	R	15	A	R	E	A	20
[Redacted]																	
DATE OF PHOTO		TYPE	QUALITY	CLASS	NO. OF CARDS	SOURCE OF PHOTOGRAPH											
28 June, 4 July, 8					1, 30	[Redacted]											
CLASSIFICATION SECRET				PTIONED BY Jap													

25X1

25X1

25X1

FORM 174 OBSOLETE PREVIOUS EDITIONS

PHOTO ANALYSIS REPORT

1003626		REF. NO. G-0870-81		MAP REFERENCE		LATITUDE 08 48 S		LONGITUDE 13 14 E							
COUNTRY ANGOLA				PROVINCE WAC 1057 A											
AREA NO.	SUBJECT	SUBJECT	SUBJECT	SUBJECT	SUBJECT	SUBJECT	SUBJECT	SUBJECT	SUBJECT						
L	U	A	N	D	A	H	A	R	B	O	R	A	R	F	A
7, 30															
DATE OF PHOTO		TYPE	QUALITY	CLASS	NO. OF CARDS	SOURCE OF PHOTOGRAPH									
28 June, 4 July		8	1												
CLASSIFICATION <b>SECRET</b>		CAPTIONED BY GAP													

25X1

25X1

25X1

1003621		G-0870-81		MAP REFERENCE	LATITUDE		LONGITUDE								
COUNTRY ANGOLA				PROVINCE WAC 1057A		08 48S		13 14E							
AREA NO.	SUBJECT	SUBJECT	SUBJECT	SUBJECT	SUBJECT	SUBJECT	SUBJECT	SUBJECT							
L	U	A	N	D	A	H	A	R	B	O	R	A	R	E	A
[Redacted]															

25X1

7 30

DATE OF PHOTO	TYPE	QUALITY	CLASS	NO. OF CARDS	SOURCE OF PHOTOGRAPH
28 June, July	8	1			[Redacted]
CLASSIFICATION	CAPTIONED BY				
SECRET	[Signature]				

25X1

25X1

FORM 174 OBSOLETE PREVIOUS EDITIONS

PHOTO ANALYSIS REPORT

COUNTRY <b>ANGOLA</b>		PROVINCE <b>WAC 1057A</b>	MAP REFERENCE <b>G-0870-81</b>	LATITUDE <b>08 48 S</b>	LONGITUDE <b>13 14 E</b>
AREA NO.	SUBJECT	SUBJECT	SUBJECT	SUBJECT	SUBJECT
<b>L</b>	<b>U</b>	<b>A</b>	<b>N</b>	<b>D</b>	<b>I</b>
				<b>H</b>	<b>A</b>
				<b>R</b>	<b>B</b>
				<b>O</b>	<b>R</b>

25X1

7, 30

DATE OF PHOTO	TYPE	QUALITY	CLASS	NO. OF CARDS	SOURCE OF PHOTOGRAPH
<b>18 June, 4 July</b>				<b>8 1</b>	
CLASSIFICATION <b>SECRET</b>					IONED BY <i>Jap</i>

25X1

25X1

PHOTO ANALYSIS REP

LOT NO. <b>G-0870-81</b>		MAP REFERENCE	LATITUDE <b>08 48 S</b>	LONGITUDE <b>13 14 E</b>
COUNTRY <b>ANGOLA</b>	PROVINCE <b>WAC 1057 A</b>			
AREA NO.	SUBJECT	SUBJECT	SUBJECT	SUBJECT
	<b>L U A N D A</b>		<b>H A R B O R</b>	<b>A R E A</b>
<b>7 30</b>				
DATE OF PHOTO	TYPE	QUALITY	CLASS	NO. OF CARDS
<b>28 June 4 July</b>	<b>8</b>	<b>1</b>		
CLASSIFICATION <b>SECRET</b>	CAPTIONED BY <i>Jap</i>			SOURCE OF PHOTOGRAPH

25X1

25X1


25X1

FORM 174  
12-72 EDITIONS

PHOTO ANALYSIS REPORT

COUNTRY ANGOLA		PROVINCE WAC 1057A		MAP REFERENCE G-0870-81	LATITUDE 08 48S	LONGITUDE 13 14E		
AREA NO.	SUBJECT	SUBJECT	SUBJECT	SUBJECT	SUBJECT	SUBJECT	SUBJECT	SUBJECT
	L	U	A	N	D	A		
			H	A	R	B	O	R
							A	R
								E
								A

25X1



DATE OF PHOTO 28 June 4 July	TYPE 8 1	QUALITY	CLASS	NO. OF CARDS 7, 30	SOURCE OF PHOTOGRAPH
CAPTIONED BY Jal			[Redacted]		

25X1  
25X1

FORM 174 OBSOLETE PREVIOUS EDITIONS

PHOTO ANALYSIS REP

1603631		E-0870-81		MAP REFERENCE	LATITUDE		LONGITUDE								
COUNTRY ANGOLA				PROVINCE WAC 1057 A		08 48 S		13 14 E							
AREA NO.	SUBJECT	SUBJECT	SUBJECT	SUBJECT	SUBJECT	SUBJECT	SUBJECT	SUBJECT							
L	U	A	N	D	A	H	A	R	B	O	R	A	R	E	A.

25X1

[Large empty box for notes or description]									
[Large empty box for notes or description]									
[Large empty box for notes or description]									
[Large empty box for notes or description]									
[Large empty box for notes or description]									

25X1  
25X1

DATE OF PHOTO		TYPE	QUALITY	CLASS	NO. OF CARDS	SOURCE OF PHOTOGRAPH
28 June 4 July 8 1					7 30	
CLASSIFICATION SECRET				CAPTIONED BY Jar		

PHOTO ANALYSIS REPORT



16U3532		G-0870-81		MAP REFERENCE	08 48 S		13 14 E	
COUNTRY ANGOLA				PROVINCE WAC 1057 A				
AREA NO.	SUBJECT	SUBJECT	SUBJECT	SUBJECT	SUBJECT	SUBJECT	SUBJECT	SUBJECT
L	U	A	N	D	A	H	A	R
						B	O	R
						A	R	E
						A		

25X1

25X1  
25X1

DATE OF PHOTO		TYPE	QUALITY	CLASS	NO. OF CARDS	SOURCE OF PHOTOGRAPH
28 June	4 July	8	1		30	
CAPTIONED BY				jap		

FORM 12-72 174 OBSOLETE PREVIOUS EDITIONS

PHOTO ANALYSIS REPORT

1503533 G-0870-81

COUNTRY	ANGOLA		MAP REFERENCE	G-0870-81		LATITUDE	08 48 S		LONGITUDE	13 14 E						
AREA NO.	WAC 1057A		PROVINCE													
SUBJECT	SUBJECT	SUBJECT	SUBJECT	SUBJECT	SUBJECT	SUBJECT	SUBJECT	SUBJECT	SUBJECT	SUBJECT	SUBJECT					
L	U	A	N	D	I	A	H	A	R	B	O	R	A	R	E	A
[REDACTED]																
DATE OF PHOTO	28 June 4 July	8	1	TYPE	QUALITY	CLASS	NO. OF CARDS	30				SOURCE OF PHOTOGRAPH				
CLASSIFICATION		SECRET		CAPTIONED BY		[REDACTED]										
FORM 174 OBSOLETE PREVIOUS EDITIONS		PHOTO ANALYSIS REP														

25X1

25X1  
25X1

COUNTRY		PROVINCE			LATITUDE		LONGITUDE		
ANGOLA		WAC 1057A			08 48S		13 14E		
AREA NO.	SUBJECT	SUBJECT	SUBJECT	SUBJECT	SUBJECT	SUBJECT	SUBJECT	SUBJECT	
	L U A N D I A		H A R B O R				A P E A		
30									
DATE OF PHOTO		TYPE	QUALITY	CLASS	NO. OF CARDS	SOURCE OF PHOTOGRAPH			
28 June, 4 July 8 1									
CLASSIFICATION				CAPTIONED BY					
SECRET				Jar					

25X1

25X1

25X1

PHOTO ANALYSIS REPORT

COUNTRY		G-0870-81			MAP REFERENCE	LATITUDE		LONGITUDE										
ANGOLA		WAC 1057A				08 48 S		13 14 E										
AREA NO.	SUBJECT	SUBJECT	SUBJECT	SUBJECT	SUBJECT	SUBJECT	SUBJECT	SUBJECT	SUBJECT									
	L	U	A	N	D	A		H	A	R	B	O	R		A	R	E	A.
DATE OF PHOTO					TYPE	QUALITY	CLASS	NO. OF CARDS	SOURCE OF PHOTOGRAPH									
28 June 4 July 8 1								30										
CLASSIFICATION					CAPTIONED BY													
SECRET					Jap													

25X1

25X1

25X1

PHOTO ANALYSIS REPORT

1603636		LOT NO.	G-0870-81		MAP REFERENCE	LATITUDE		LONGITUDE									
ANGOLA		PROVINCE		WAC 1057A		08 48 S		13 14 E									
AREA NO.	SUBJECT	SUBJECT	SUBJECT	SUBJECT	SUBJECT	SUBJECT	SUBJECT	SUBJECT	SUBJECT								
L	U	A	N	D	A	H	A	R	B	O	R	15	A	R	E	A	20
30																	

DATE OF PHOTO	TYPE	QUALITY	CLASS	NO. OF CARDS	SOURCE OF PHOTOGRAPH
28 June, 4 July 8 1					
CLASSIFICATION				CAPTIONED BY	
SECRET				Jap	

FORM 174 OBSOLETE PREVIOUS EDITIONS

PHOTO ANALYSIS REP

25X1

25X1

25X1

COUNTRY	ANGOLA	PROVINCE	WAC 1057A	MAP REFERENCE	G-0870-81	LATITUDE	08 48S	LONGITUDE	13 14E
AREA NO.		SUBJECT		SUBJECT		SUBJECT		SUBJECT	
	L	U	A	N	D	A		H	A
								R	B
								O	R
								A	R
								E	A

25X1  
25X1

30

DATE OF PHOTO	TYPE	QUALITY	CLASS	NO. OF CARDS	SOURCE OF PHOTOGRAPH
28 June 4 July 8 1					
CAPTIONED BY				JAP	

25X1  
25X1

FORM 174 OBSOLETE PREVIOUS EDITIONS

PHOTO ANALYSIS REPORT

COUNTRY <b>ANGOLA</b>		PROVINCE <b>WAC 1057A</b>		MAP REFERENCE <b>G-0870-81</b>		LATITUDE <b>08 48 S</b>		LONGITUDE <b>13 14 E</b>							
AREA NO.	SUBJECT	SUBJECT	SUBJECT	SUBJECT	SUBJECT	SUBJECT	SUBJECT	SUBJECT	SUBJECT						
<b>L</b>	<b>U</b>	<b>A</b>	<b>N</b>	<b>D</b>	<b>A</b>	<b>H</b>	<b>A</b>	<b>R</b>	<b>B</b>	<b>O</b>	<b>R</b>	<b>A</b>	<b>R</b>	<b>E</b>	<b>A</b>
[REDACTED]															
[REDACTED]															
[REDACTED]															
[REDACTED]															
[REDACTED]															
[REDACTED]															
DATE OF PHOTO <b>28 June 48</b>			TYPE <b>R</b>	QUALITY <b>1</b>	CLASS	NO. OF CARDS <b>30</b>	SOURCE OF PHOTOGRAPH								
[REDACTED]															
[REDACTED]															
[REDACTED]															
[REDACTED]															
[REDACTED]															
[REDACTED]															
[REDACTED]															
[REDACTED]															
[REDACTED]															
[REDACTED]															
[REDACTED]															
[REDACTED]															
[REDACTED]															
[REDACTED]															

25X1

25X1  
25X1

CLASSIFICATION  
**SECRET**

CAPTIONED BY  
*Jap*

FORM 12-72 **174** OBSOLETE PREVIOUS EDITIONS

PHOTO ANALYSIS REPORT

COUNTRY ANGOLA		PROVINCE WAC 1057A			MAP REFERENCE G-0870-81	LATITUDE 08 48 S	LONGITUDE 13 14 E
AREA NO.	SUBJECT	SUBJECT	SUBJECT	SUBJECT	SUBJECT	SUBJECT	SUBJECT
L	U	A	N	D	A	H	A
						R	B
						O	R
						A	R
						E	A

25X1

30

DATE OF PHOTO	TYPE	QUALITY	CLASS	NO. OF CARDS	SOURCE OF PHOTOGRAPH
28 June 4 July 8 1					
CAPTIONED BY					
SECRET				Jal	

25X1


25X1

FORM 174 OBSOLETE PREVIOUS EDITIONS

PHOTO ANALYSIS REP



1003540	G-0870-81	MAP REFERENCE	08 48 S	LONGITUDE	13 14 E												
COUNTRY	ANGOLA		PROVINCE	WAC 1057A													
AREA NO.	SUBJECT	SUBJECT	SUBJECT	SUBJECT	SUBJECT	SUBJECT	SUBJECT	SUBJECT									
L	U	A	N	D	A	H	A	R	B	O	R	15	A	R	E	A	20



DATE OF PHOTO	TYPE	QUALITY	CLASS	NO. OF CARDS	SOURCE OF PHOTOGRAPH
28 June 4 July 8 1				30	
CLASSIFICATION SECRET			CAPTIONED BY JAP		

FORM 12-72 174 OBSOLETE PREVIOUS EDITIONS

PHOTO ANALYSIS REPORT


25X1

25X1

25X1

COUNTRY		G-0870-81		MAP REFERENCE	LATITUDE		LONGITUDE	
ANGOLA		WAC		1057A	08 48 S		13 14 E	
AREA NO.	SUBJECT	SUBJECT	SUBJECT	SUBJECT	SUBJECT	SUBJECT	SUBJECT	SUBJECT
L	U	A	N	D	A	H	A	R
						B	O	R
						A	R	E
						A	R	E

25X1



30

DATE OF PHOTO		TYPE	QUALITY	CLASS	NO. OF CARDS	SOURCE OF PHOTOGRAPH
28 June 4 July 8 1						
CLASSIFICATION				CAPTIONED BY		
SECRET				cap		

25X1

25X1

FORM 174 OBSOLETE PREVIOUS EDITIONS

PHOTO ANALYSIS REPORT

COUNTRY		12. 16-0870-81		MAP REFERENCE		LATITUDE		LONGITUDE							
ANGOLA		PROVINCE		WAC 1057 A		08 48S		13 14E							
AREA NO.	SUBJECT	SUBJECT	SUBJECT	SUBJECT	SUBJECT	SUBJECT	SUBJECT	SUBJECT	SUBJECT						
L	U	A	N	D	A	H	A	R	B	O	R	A	R	E	A

25X1

30

DATE OF PHOTO		TYPE	QUALITY	CLASS	NO. OF CARDS	SOURCE OF PHOTOGRAPH
28 May, 4 July 8 1						
SECRET		CAPTIONED BY		JAP		

25X1  
25X1

FORM 174 OBSOLETE PREVIOUS EDITIONS

PHOTO ANALYSIS REPORT

G-0870-81		LATITUDE 08 48S		LONGITUDE 13 14E	
COUNTRY ANGOLA			PROVINCE WAC 1057A		
AREA NO.	SUBJECT	SUBJECT	SUBJECT	SUBJECT	SUBJECT
L	U	A	N	D	A
			P	O	R
			T	A	R
				E	A.
7 30					
DATE OF PHOTO		TYPE	QUALITY	CLASS	NO. OF CARDS
28 June 4 July 8 1					
CLASSIFICATION SECRET			CAPTIONED BY Jap		
FORM 174 OBSOLETE PREVIOUS EDITIONS					

PHOTO ANALYSIS REPORT

25X1

25X1

25X1

1603044		G-0870-81		LATITUDE		08 48S		LONGITUDE		13 14E			
COUNTRY ANGOLA				PROVINCE WAC 1057A									
AREA NO.	SUBJECT	SUBJECT	SUBJECT	SUBJECT	SUBJECT	SUBJECT	SUBJECT	SUBJECT	SUBJECT	SUBJECT	SUBJECT		
L	U	A	N	D	A	P	O	R	T	A	R	E	A
<div style="text-align: right; margin-right: 50px;">7, 30</div>													
DATE OF PHOTO		TYPE	QUALITY	CLASS	NO. OF CARDS	SOURCE OF PHOTOGRAPH							
28 June, 4 July		8	1										
CLASSIFICATION <b>SECRET</b>				CAPTIONED BY <i>JWP</i>									
FORM 12-79 174		OBSOLETE PREVIOUS EDITIONS											

25X1

25X1

25X1

**PHOTO ANALYSIS REPORT**

1003645		G-0870-81		LATITUDE		08 48 S		LONGITUDE		13 14 E	
COUNTRY				PROVINCE							
ANGOLA				WAC 1057A							
AREA NO.		SUBJECT	SUBJECT	SUBJECT	SUBJECT	SUBJECT	SUBJECT	SUBJECT	SUBJECT	SUBJECT	
L U A N D A				P O R T		A R E A					
<p style="text-align: right;">7,30</p>											
DATE OF PHOTO		TYPE	QUALITY	CLASS	NO. OF CARDS	SOURCE OF PHOTOGRAPH					
23 June, 4 July 81											
CLASSIFICATION				CAPTIONED BY							
SECRET				JAP							
FORM 12-79 174		OBSOLETE PREVIOUS EDITIONS									

25X1  
25X1

25X1  
25X1

**PHOTO ANALYSIS REPORT**

1003046		G-0870-81			08 48 S		13 14 E		
COUNTRY ANGOLA				PROVINCE WAC 1057A					
AREA NO.	SUBJECT	SUBJECT	SUBJECT	SUBJECT	SUBJECT	SUBJECT	SUBJECT	SUBJECT	SUBJECT
L	U	A	N	D	A	P	O	R	T
						A	R	E	A
7,30									
DATE OF PHOTO		TYPE	QUALITY	CLASS	NO. OF CARDS	SOURCE OF PHOTOGRAPH			
28 June 4 July 8 1									
CLASSIFICATION SECRET				CAPTIONED BY JAP					

25X1  
25X1

25X1  
25X1

FORM 12-79 174 OBSOLETE PREVIOUS EDITIONS

PHOTO ANALYSIS REPORT

PHOTO NO. 1603641	LOT NO. G-0870-81	MAP REFERENCE	LATITUDE 08 48 S	LONGITUDE 13 14 E										
COUNTRY ANGOLA		PROVINCE WAC 1057A												
AREA NO.	SUBJECT	SUBJECT	SUBJECT	SUBJECT	SUBJECT	SUBJECT	SUBJECT	SUBJECT						
L	U	A	N	D	A	P	O	R	T	A	R	E	A.	F
U	E	L	S	T	O	R.								
DATE OF PHOTO					TYPE	QUALITY	CLASS	NO. OF CARDS	SOURCE OF PHOTOGRAPH					
28 June 4 July 8 1														
CLASSIFICATION <b>SECRET</b>							CAPTIONED BY <i>Jat</i>							
FORM 12-79 174 OBSOLETE PREVIOUS EDITIONS														

PHOTO ANALYSIS REPORT



1603648 | G-0870-81 | REFERENCE | 08 48 S | 13 14 E

COUNTRY: ANGOLA PROVINCE: WAC 1057A

AREA NO. SUBJECT SUBJECT SUBJECT SUBJECT SUBJECT SUBJECT SUBJECT SUBJECT

L U A N D A P O R T A R E A F

U E L S T O R

25X1  
25X1

7.16.30

DATE OF PHOTO: 28 June 4 July 8 1 TYPE: QUALITY: CLASS: NO OF CARDS: SOURCE OF PHOTOGRAPH:

25X1  
25X1

CLASSIFICATION: SECRET CAPTIONED BY: JSP

FORM 12-79 174 OBSOLETE PREVIOUS EDITIONS

PHOTO ANALYSIS REPORT

PHOTO NO.	1603649	LOT NO.	G-0870-81	MAP REFERENCE		LATITUDE	08 48 S	13 14 E
-----------	---------	---------	-----------	---------------	--	----------	---------	---------

COUNTRY	ANGOLA	PROVINCE	WAC 1057A
---------	--------	----------	-----------

AREA NO.	SUBJECT	SUBJECT	SUBJECT	SUBJECT	SUBJECT	SUBJECT	SUBJECT	SUBJECT						
	L	U	A	N	D	A	P	O	R	T	A	R	E	A.

25X1  
25X1


1,7,30

DATE OF PHOTO	TYPE	QUALITY	CLASS	NO. OF CARDS	SOURCE OF PHOTOGRAPH
28 June, 4 July 81					

25X1  
25X1

CLASSIFICATION	CAPTIONED BY
SECRET	JCP

FORM 174 OBSOLETE PREVIOUS

PHOTO ANALYSIS REPORT



1005026		G-0870-81		MAP REFERENCE	LATITUDE		LONGITUDE	
COUNTRY				PROVINCE				
ANGOLA				WAC 1057A				
AREA NO.	SUBJECT	SUBJECT	SUBJECT	SUBJECT	SUBJECT	SUBJECT	SUBJECT	SUBJECT
L	U	A	N	D	A	P	O	R
						A	15	R
								E
								A
DATE OF PHOTO		TYPE	QUALITY	CLASS	NO. OF CARDS	SOURCE OF PHOTOGRAPH		
28 June 4 1964		8	1		1, 7, 30			
SECRET				CAPTIONED BY				
				Jap				

25X1  
25X1

25X1  
25X1

COUNTRY <b>ANGOLA</b>		PROVINCE <b>WAC 1057A</b>		MAP REFERENCE <b>G-0870-81</b>	LATITUDE <b>08 48 S</b>	LONGITUDE <b>13 14 E</b>
AREA NO.	SUBJECT	SUBJECT	SUBJECT	SUBJECT	SUBJECT	SUBJECT
	<b>L</b>	<b>U</b>	<b>A</b>	<b>N</b>	<b>D</b>	<b>A</b>
			<b>P</b>	<b>O</b>	<b>R</b>	<b>T</b>
				<b>A</b>	<b>R</b>	<b>E</b>
				<b>A</b>		
DATE OF PHOTO <b>28 June, 4 July 8</b>		TYPE	QUALITY	CLASS	NO. OF CARDS <b>6</b>	SOURCE OF PHOTOGRAPH
CAPTIONED BY <b>Jal</b>						

25X1

25X1

25X1

CLASSIFICATION  
**SECRET**

FORM 174 OBSOLETE PREVIOUS EDITIONS

PHOTO ANALYSIS REPORT

COUNTRY <b>ANGOLA</b>		MAP REFERENCE <b>G-0870-81</b>		LATITUDE <b>08 48S</b>		LONGITUDE <b>13 14E</b>	
AREA NO.		PROVINCE <b>WAC 1057A</b>					
SUBJECT		SUBJECT		SUBJECT		SUBJECT	
<b>L U A N D A</b>		<b>P O R T</b>		<b>A R E A</b>			
DATE OF PHOTO		TYPE		QUALITY		CLASS	
<b>28 June 4 1964</b>		<b>B 1</b>				<b>6 30</b>	
NO. OF CARDS		SOURCE OF PHOTOGRAPH					
CAPTIONED BY		<b>Jap</b>					

25X1

25X1  
25X1

CLASSIFICATION  
**SECRET**

FORM 174 OBSOLETE PREVIOUS EDITIONS

PHOTO ANALYSIS REPORT

ILLEGIB

Sanitized Copy Approved for Release 2010/08/04 : CIA-RDP88-00206R000300070035-2

**Page Denied**

Sanitized Copy Approved for Release 2010/08/04 : CIA-RDP88-00206R000300070035-2

1803555		LOT NO. G-0870-81		MAP REFERENCE		LATITUDE 08 485		LONGITUDE 13 14 E	
COUNTRY ANGOLA					PROVINCE WAC 1057A				
AREA NO.	SUBJECT	SUBJECT	SUBJECT	SUBJECT	SUBJECT	SUBJECT	SUBJECT	SUBJECT	SUBJECT
L	U	A	N	D	A	P	O	R	T

25X1  
25X1

25X1  
25X1

DATE OF PHOTO		TYPE	QUALITY	CLASS	NO. OF CARDS	SOURCE OF PHOTOGRAPH
28 June 4 July 8 1					1730	
CLASSIFICATION SECRET				CAPTIONED BY <i>JRP</i>		

FORM 174 OBSOLETE PREVIOUS EDITIONS

PHOTO ANALYSIS REPORT



1603657		LOT NO.	G-0870-81		MAP REFERENCE	LATITUDE		LONGITUDE	
08 48 S		13 14 E		COUNTRY		ANGOLA			
PROVINCE		WAC 1057A				AREA NO.		SUBJECT	
SUBJECT		SUBJECT		SUBJECT		SUBJECT		SUBJECT	
L		U		A		N		D	
A		P		O		R		T	
A		R		E		A		A	
DATE OF PHOTO		TYPE		QUALITY		CLASS		NO. OF CARDS	
28 June, 4 July		8		1					
CLASSIFICATION		CAPTIONED BY		SOURCE OF PHOTOGRAPH					
SECRET		JWP							

25X1  
25X1

25X1  
25X1

PHOTO ANALYSIS REPORT

1003658		G-0870-81		MAP REFERENCE	LATITUDE		LONGITUDE	
COUNTRY ANGOLA				PROVINCE WAC 1057A				
AREA NO.	SUBJECT	SUBJECT	SUBJECT	SUBJECT	SUBJECT	SUBJECT	SUBJECT	SUBJECT
L U A N D I A			P O R T			A R E A		
DATE OF PHOTO			TYPE	QUALITY	CLASS	NO. OF CARDS	SOURCE OF PHOTOGRAPH	
28 June 4 July 8						7, 30		
CLASSIFICATION <b>SECRET</b>				CAPTIONED BY <i>Jat</i>				

25X1

25X1  
25X1

PHOTO ANALYSIS REPORT



PHOTO NO. 1603660 LOT NO. G-0870-81 MAP REFERENCE LATITUDE 08 48S LONGITUDE 13 14E

COUNTRY ANGOLA PROVINCE WAC 1057A

AREA NO.	SUBJECT	SUBJECT	SUBJECT	SUBJECT	SUBJECT	SUBJECT	SUBJECT	SUBJECT						
	L	U	A	N	D	A	P	O	R	T	A	R	E	A.

25X1

25X1

[Empty subject area]

7, 27, 30

DATE OF PHOTO	TYPE	QUALITY	CLASS	NO. OF CARDS	SOURCE OF PHOTOGRAPH
28 June, 4 July 81					

CLASSIFICATION SECRET CAPTIONED BY JWP

25X1

25X1

1603661 LU1 NO. G-0870-81 MAP REFERENCE LATITUDE 08 48S LONGITUDE 13 14E

COUNTRY ANGOLA PROVINCE WAC 1057 A

AREA NO. SUBJECT SUBJECT SUBJECT SUBJECT SUBJECT SUBJECT SUBJECT SUBJECT

25X1

LUANIDIA P<sup>10</sup>ORT ARE<sup>15</sup>A.

25X1

7,27,30

DATE OF PHOTO TYPE QUALITY CLASS NO. OF CARDS SOURCE OF PHOTOGRAPH

25X1

28 June, 4 July 8 1

25X1

CLASSIFICATION SECRET CAPTIONED BY Jap

16U3662 LOT NO. G-0870-81 MAP REFERENCE LATITUDE 08 48 S LONGITUDE 13 14 E

COUNTRY ANGOLA PROVINCE WAC 1057 A

AREA NO.	SUBJECT	SUBJECT	SUBJECT	SUBJECT	SUBJECT	SUBJECT	SUBJECT	SUBJECT
----------	---------	---------	---------	---------	---------	---------	---------	---------

25X1  
25X1

L	U	A	N	D	A			P	O	R	T			A	R	E	A	
---	---	---	---	---	---	--	--	---	---	---	---	--	--	---	---	---	---	--

DATE OF PHOTO	TYPE	QUALITY	CLASS	NO. OF CARDS	SOURCE OF PHOTOGRAPH
28 June, 4 July	8	1		7, 30	

FORM 174 OBSOLETE PREVIOUS EDITIONS

CLASSIFICATION SECRET

CAPTIONED BY *Jar*

25X1  
25X1

PHOTO ANALYSIS REPORT







1603665		LOT NO. G-0870-81		MAP REFERENCE		LATITUDE 08 48 S		LONGITUDE 13 14 E											
COUNTRY ANGOLA				PROVINCE WAC 1057A															
AREA NO.	SUBJECT	SUBJECT	SUBJECT	SUBJECT	SUBJECT	SUBJECT	SUBJECT	SUBJECT	SUBJECT										
	L	U	A	N	D	A		P	O	R	T		A	R	E	A.		20	
				25											35			40	
				45															
										30									
DATE OF PHOTO				TYPE	QUALITY	CLASS	NO. OF CARDS	SOURCE OF PHOTOGRAPH											
28 June 4 July 8 1								[Redacted]											
CLASSIFICATION SECRET				CAPTIONED BY Jad															
FORM 174		OBSOLETE PREVIOUS EDITIONS		PHOTO ANALYSIS REF.															